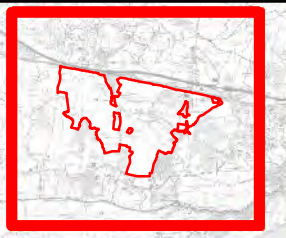


- Legend**
- Study Areas**
 - Outline Planning Application Boundary (OPA)
 - Site Boundary (709ha)
 - Framework Masterplan Boundary
 - Study Area (1km away from Site Boundary)
 - Designated heritage assets**
 - Conservation Areas
 - Scheduled Monuments
 - Registered Parks and Gardens**
 - Grade II
 - Listed Buildings**
 - Grade I
 - Grade II
 - Assets Scheduled in May 2021**
 - Barrows
 - Scheduled Area Around Barrows
 - Castle Causeway
 - Assets Listed in October 2021**
 - Grade II

Layer Credits: Contains Ordnance Survey data
© Crown copyright 2018 OS 0100031673



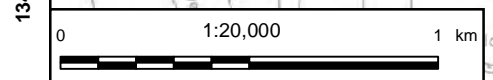
REV	Date	Description	Drawn	Check	Approv
Rev 3	18 Mar 22	THIRD ISSUE	MS	KC	JW
Rev 2	25 May 21	SECOND ISSUE	MS	KC	JW
Rev 1	19 Feb 21	FIRST ISSUE	MS	KC	JW

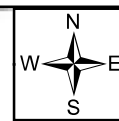
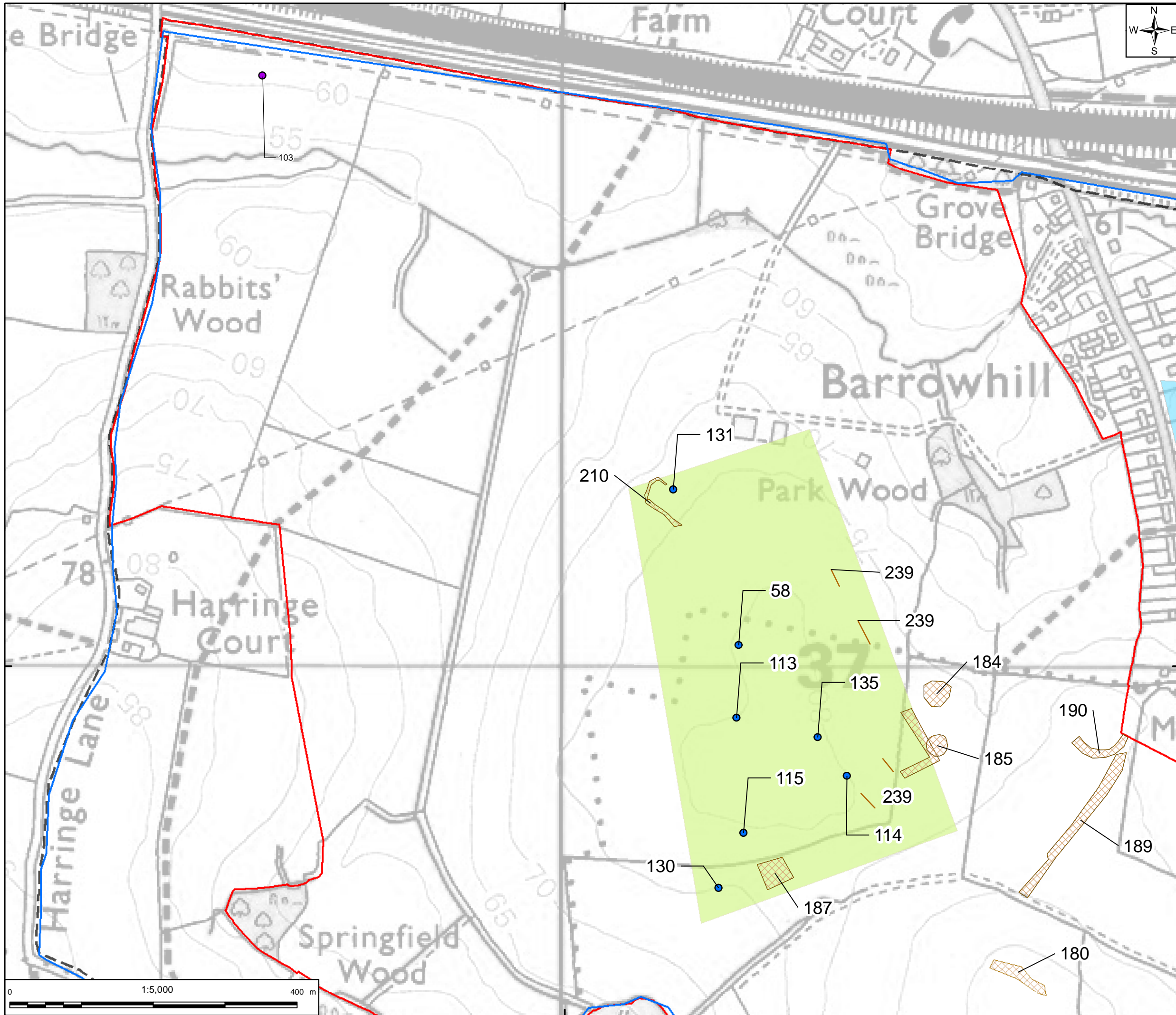
ARCADIS
80Fen
80 Fenchurch Street
London
EC3M 4BY

OTTERPOOL PARK
COUNTRYSIDE · CONNECTED · CREATIVE

Figure 9.1
Designated Heritage Assets scoped into assessment

scale	original size	datum	grid
1:20,000	A3	Sx	BNG





Legend

Study Areas

- Outline Planning Application Boundary (OPA)
- Site Boundary (709ha)
- Framework Masterplan Boundary

Key Asset

- Barrows Identified through DBA Sources
- Barrows Identified through 2020
- Barrows East of Barrow Hill
- Barrows West of Barrow Hill

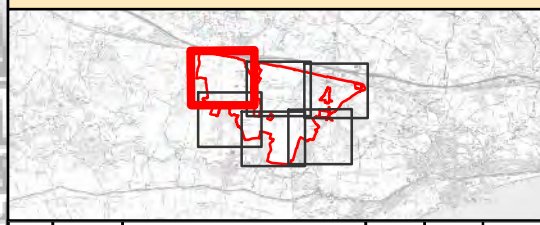
Other Assets

- DBA Source
- Assets Identified through 2020 Fieldwork

Assets Identified through 2017-2018 Fieldwork

- Lines
- Polygons

Layer Credits: Contains Ordnance Survey data
© Crown copyright 2018 OS 0100031673



REV	Date	Description	Drawn	Check	Approv
Rev 3	24 Mar 22	THIRD ISSUE	MS	KC	JW
Rev 2	25 May 21	SECOND ISSUE	MS	KC	JW
Rev 1	19 Feb 21	FIRST ISSUE	MS	KC	JW

ARCADIS

80Fen
80 Fenchurch Street
London
EC3M 4BY

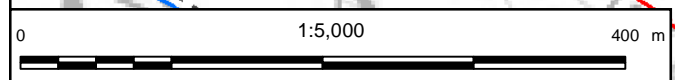
OTTERPOOL PARK


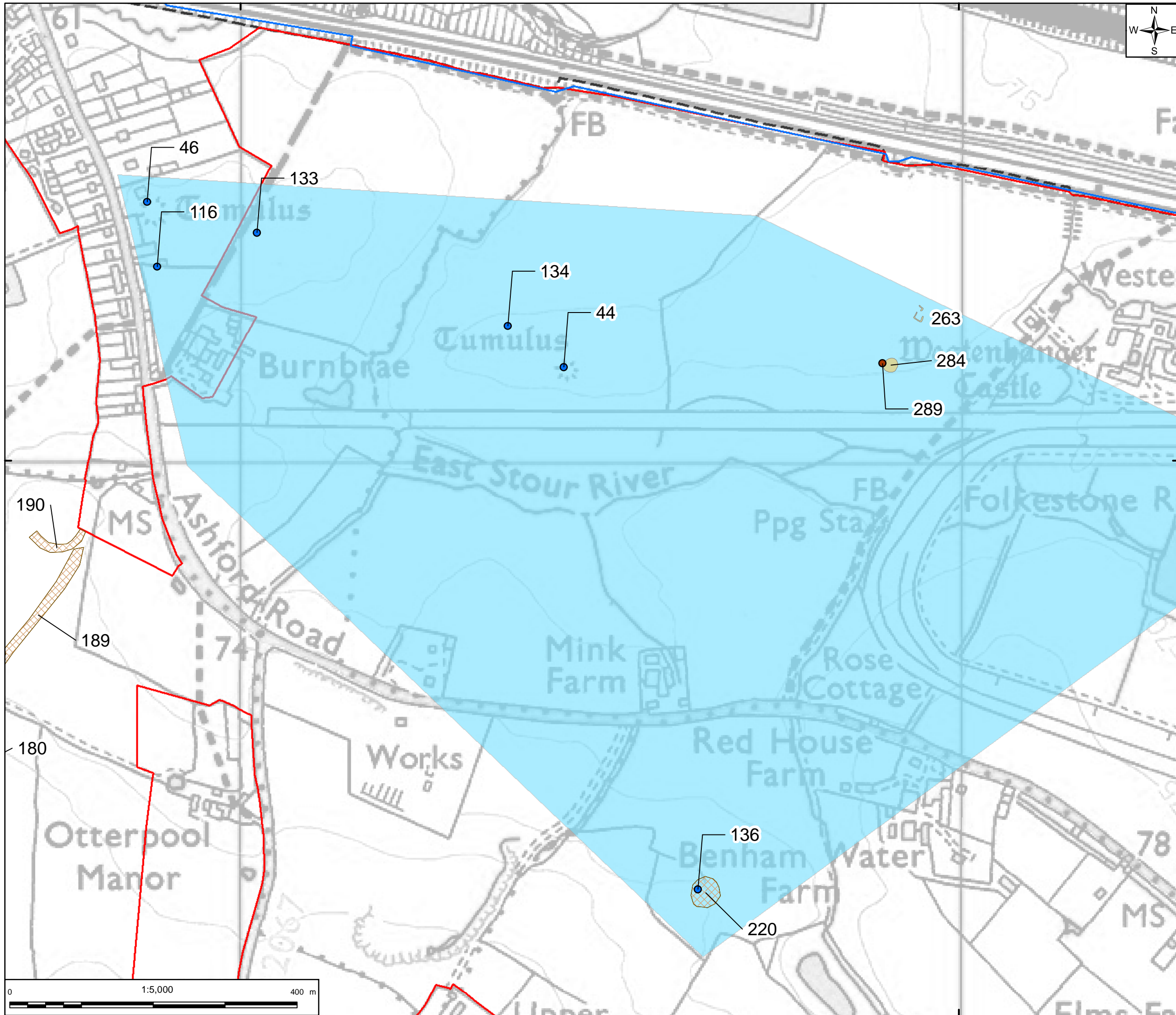
COUNTRYSIDE · CONNECTED · CREATIVE

Figure 9.2
Mesolithic to Bronze Age Assets
(Page 1 of 3)

scale	original size	datum	grid
1:5,000	A3	Sx	BNG

137





Legend

Study Areas

- Outline Planning Application Boundary (OPA)
- Site Boundary (709ha)
- Framework Masterplan Boundary

Key Asset

- Barrows Identified through DBA Sources
- Barrows Identified through 2020
- Barrows East of Barrow Hill
- Barrows West of Barrow Hill

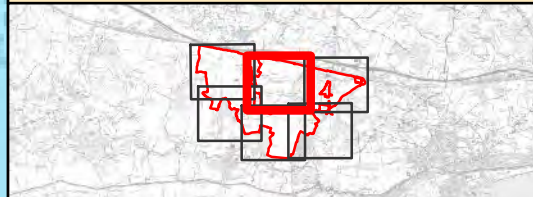
Other Assets

- DBA Source
- Assets Identified through 2020 Fieldwork

Assets Identified through 2017-2018 Fieldwork

- Lines
- Polygons

Layer Credits: Contains Ordnance Survey data
© Crown copyright 2018 OS 0100031673



REV	Date	Description	Drawn	Check	Approv
Rev 3	24 Mar 22	THIRD ISSUE	MS	KC	JW
Rev 2	25 May 21	SECOND ISSUE	MS	KC	JW
Rev 1	19 Feb 21	FIRST ISSUE	MS	KC	JW

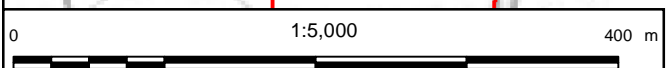
ARCADIS

80Fen
80 Fenchurch Street
London
EC3M 4BY

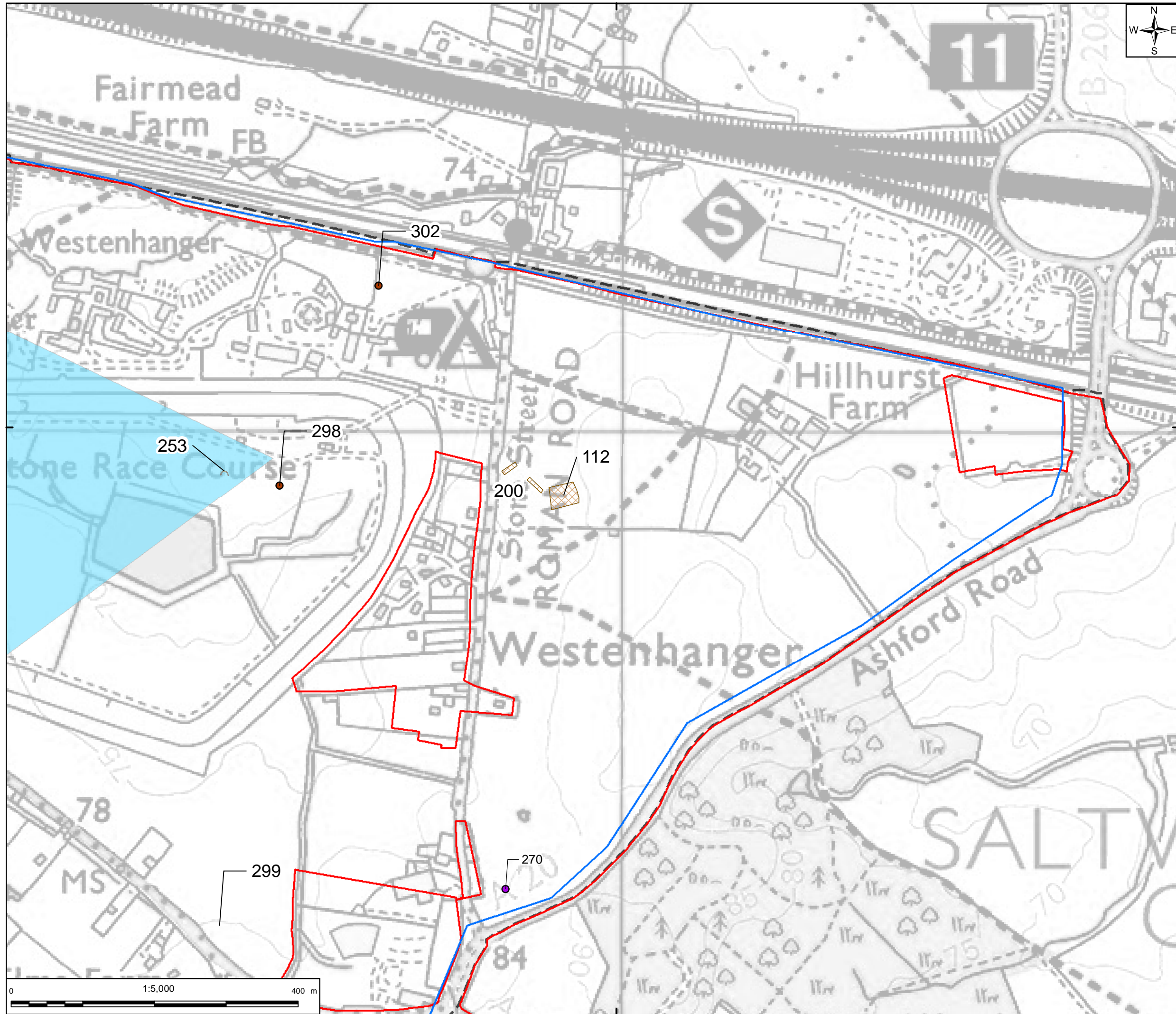
OTTERPOOL PARK

COUNTRYSIDE • CONNECTED • CREATIVE

Figure 9.2
Mesolithic to Bronze Age Assets
(Page 2 of 3)



scale	original size	datum	grid
1:5,000	A3	Sx	BNG



Legend

Study Areas

- Outline Planning Application Boundary (OPA)
- Site Boundary (709ha)
- Framework Masterplan Boundary

Key Asset

- Barrows Identified through DBA Sources
- Barrows Identified through 2020
- Barrows East of Barrow Hill
- Barrows West of Barrow Hill

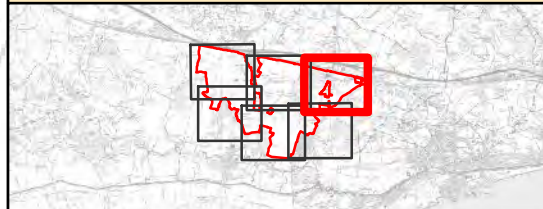
Other Assets

- DBA Source
- Assets Identified through 2020 Fieldwork

Assets Identified through 2017-2018 Fieldwork

- Lines
- Polygons

Layer Credits: Contains Ordnance Survey data
© Crown copyright 2018 OS 0100031673



REV	Date	Description	Drawn	Check	Approv
Rev 3	24 Mar 22	THIRD ISSUE	MS	KC	JW
Rev 2	25 May 21	SECOND ISSUE	MS	KC	JW
Rev 1	19 Feb 21	FIRST ISSUE	MS	KC	JW

ARCADIS


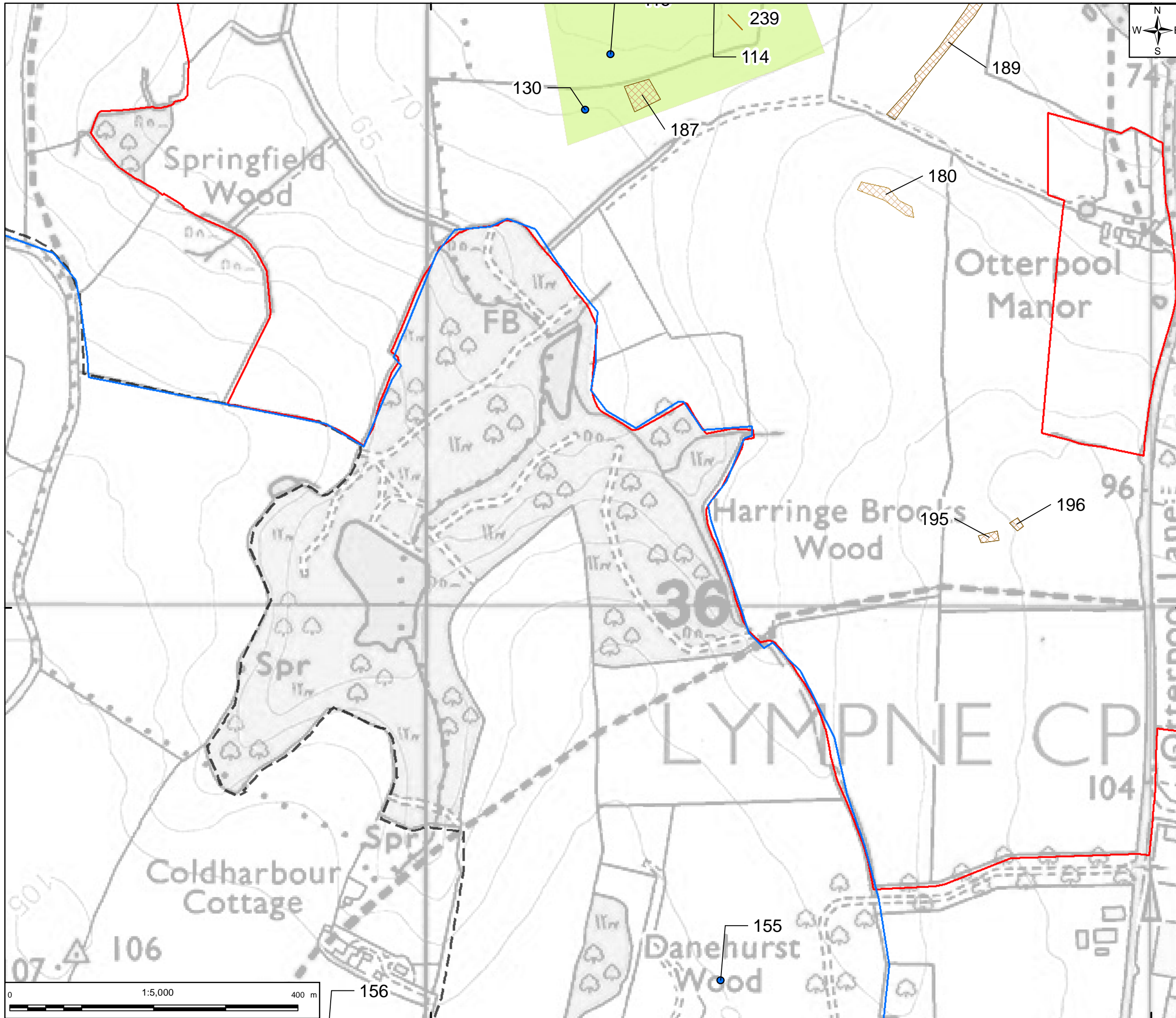
80Fen
80 Fenchurch Street
London
EC3M 4BY

OTTERPOOL PARK

COUNTRYSIDE · CONNECTED · CREATIVE

Figure 9.2
Mesolithic to Bronze Age Assets
(Page 3 of 3)

scale	original size	datum	grid
1:5,000	A3	Sx	BNG



Legend

Study Areas

- Outline Planning Application Boundary (OPA)
- Site Boundary (709ha)
- Framework Masterplan Boundary

Key Asset

- Barrows Identified through DBA Sources
- Barrows Identified through 2020
- Barrows East of Barrow Hill
- Barrows West of Barrow Hill

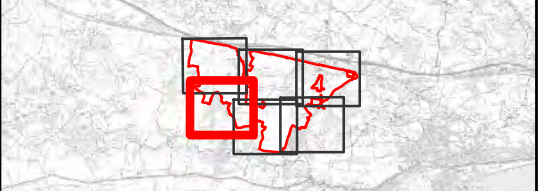
Other Assets

- DBA Source
- Assets Identified through 2020 Fieldwork

Assets Identified through 2017-2018 Fieldwork

- Lines
- Polygons

Layer Credits: Contains Ordnance Survey data
© Crown copyright 2018 OS 0100031673



REV	Date	Description	Drawn	Check	Approv
Rev 3	24 Mar 22	THIRD ISSUE	MS	KC	JW
Rev 2	25 May 21	SECOND ISSUE	MS	KC	JW
Rev 1	19 Feb 21	FIRST ISSUE	MS	KC	JW

ARCADIS

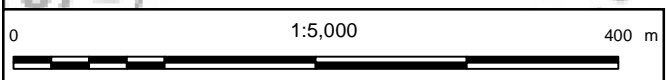
80Fen
80 Fenchurch Street
London
EC3M 4BY

OTTERPOOL PARK

COUNTRYSIDE • CONNECTED • CREATIVE

Figure 9.2
Mesolithic to Bronze Age Assets
(Page 4 of 3)

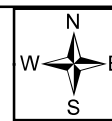
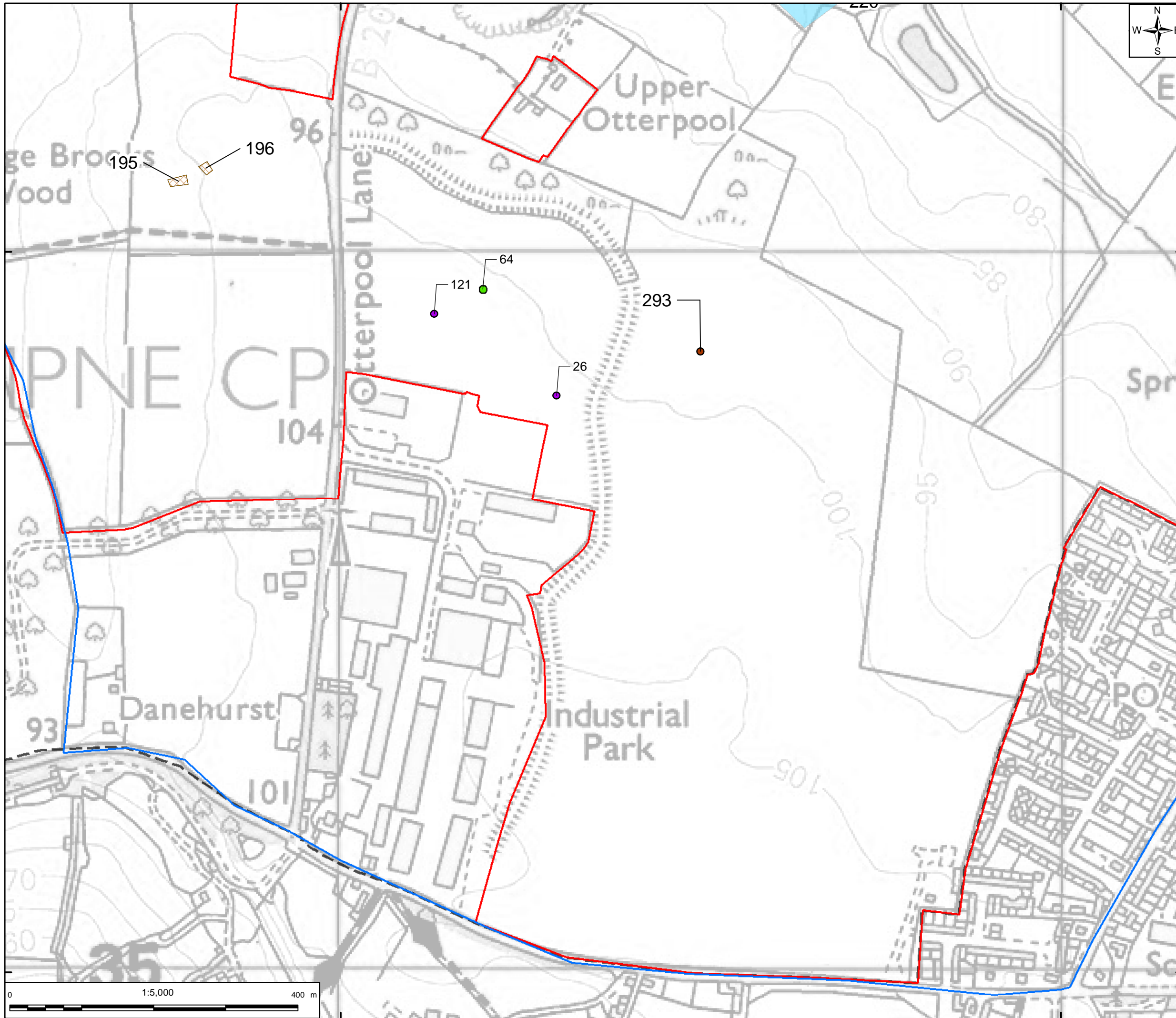
scale	original size	datum	grid
1:5,000	A3	Sx	BNG



136

07 106

156



Legend

Study Areas

- Outline Planning Application Boundary (OPA)
- Site Boundary (709ha)
- Framework Masterplan Boundary

Key Asset

- Barrows Identified through DBA Sources
- Barrows Identified through 2020
- Barrows East of Barrow Hill
- Barrows West of Barrow Hill

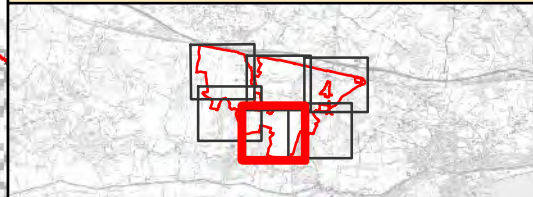
Other Assets

- DBA Source
- Assets Identified through 2020 Fieldwork

Assets Identified through 2017-2018 Fieldwork

- Lines
- Polygons

Layer Credits: Contains Ordnance Survey data
 © Crown copyright 2018 OS 0100031673



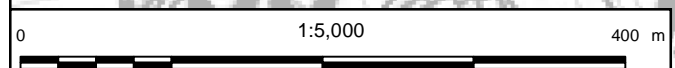
REV	Date	Description	Drawn	Check	Approv
Rev 3	24 Mar 22	THIRD ISSUE	MS	KC	JW
Rev 2	25 May 21	SECOND ISSUE	MS	KC	JW
Rev 1	19 Feb 21	FIRST ISSUE	MS	KC	JW

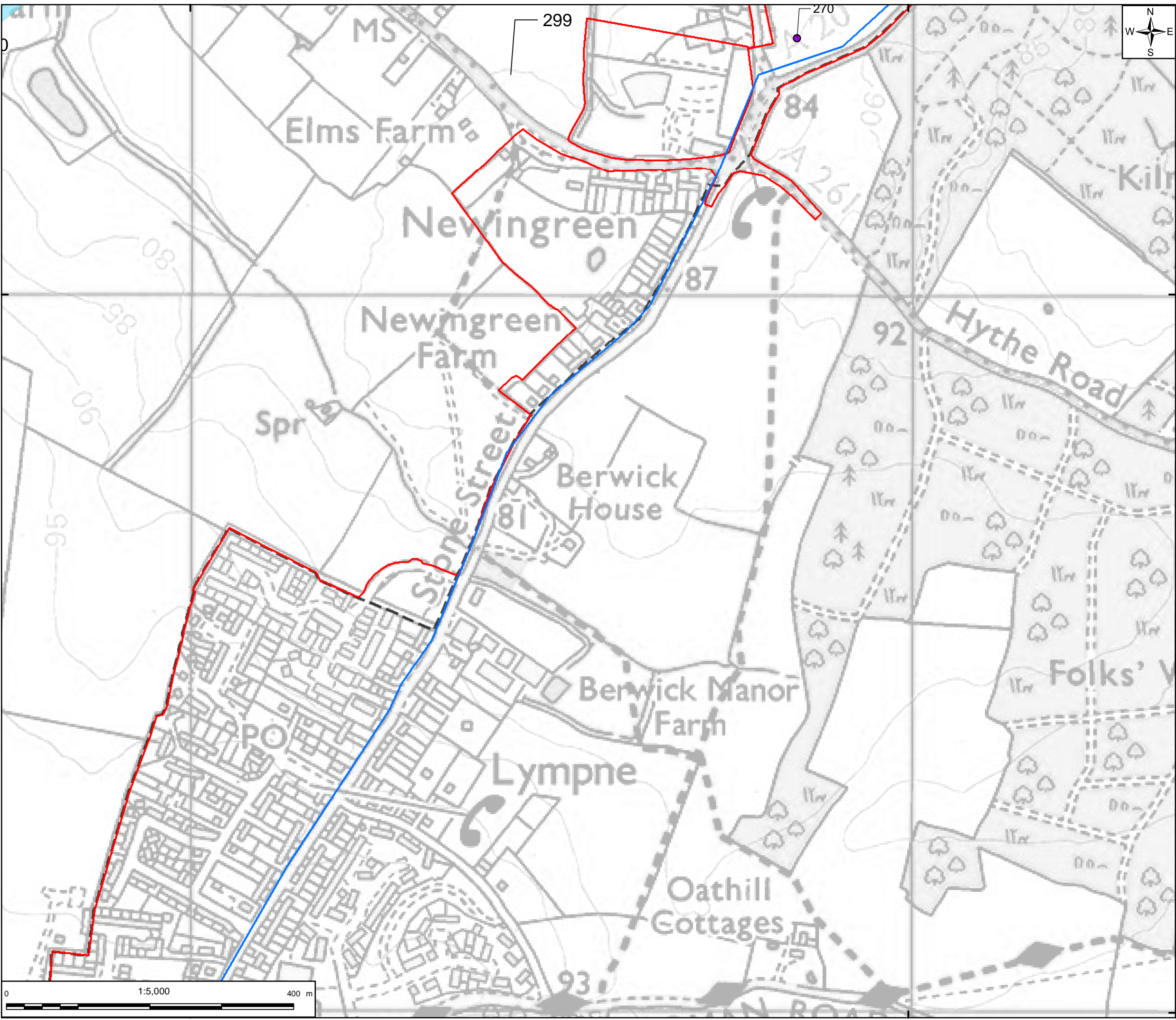
ARCADIS
 80Fen
 80 Fenchurch Street
 London
 EC3M 4BY


OTTERPOOL PARK
 COUNTRYSIDE · CONNECTED · CREATIVE

Figure 9.2
Mesolithic to Bronze Age Assets
 (Page 5 of 3)

scale	original size	datum	grid
1:5,000	A3	Sx	BNG





Legend

Study Areas

- Outline Planning Application Boundary (OPA)
- Site Boundary (709ha)
- Framework Masterplan Boundary

Key Asset

- Barrows Identified through DBA Sources
- Barrows Identified through 2020
- Barrows East of Barrow Hill
- Barrows West of Barrow Hill

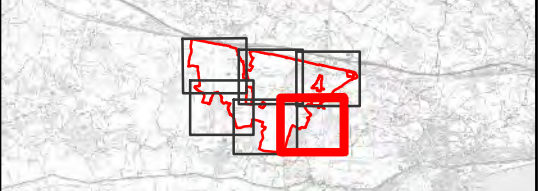
Other Assets

- DBA Source
- Assets Identified through 2020 Fieldwork

Assets Identified through 2017-2018 Fieldwork

- Lines
- Polygons

Layer Credits: Contains Ordnance Survey data
© Crown copyright 2018 OS 0100031673



REV	Date	Description	Drawn	Check	Approv
Rev 3	24 Mar 22	THIRD ISSUE	MS	KC	JW
Rev 2	25 May 21	SECOND ISSUE	MS	KC	JW
Rev 1	19 Feb 21	FIRST ISSUE	MS	KC	JW

ARCADIS


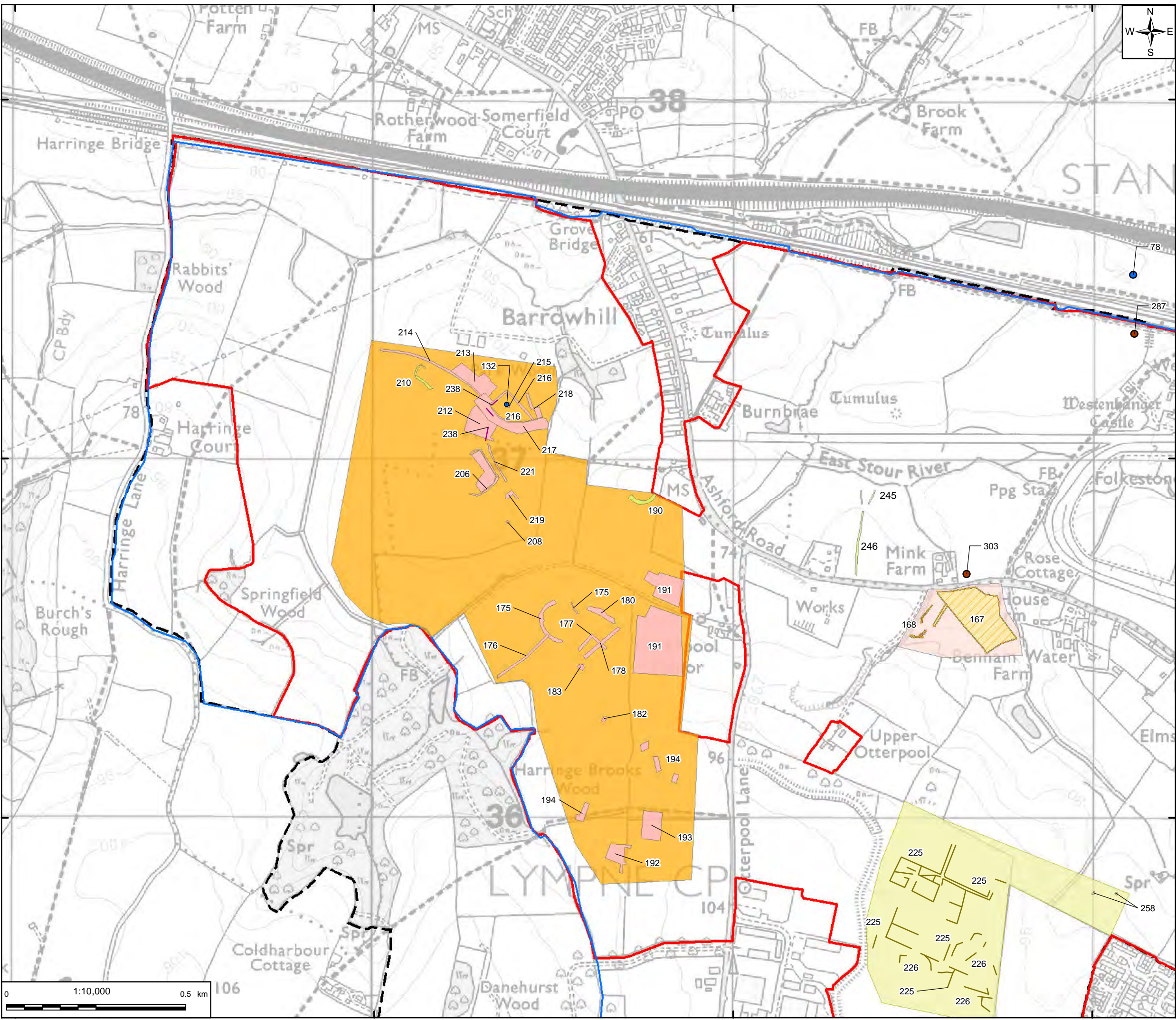
80Fen
80 Fenchurch Street
London
EC3M 4BY

OTTERPOOL PARK

COUNTRYSIDE • CONNECTED • CREATIVE

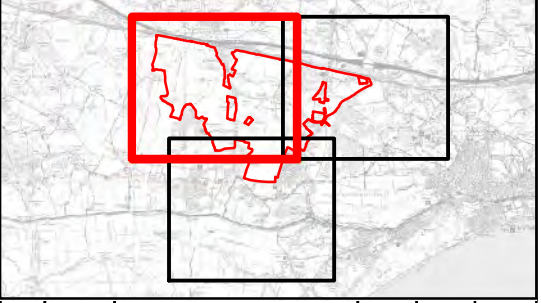
Figure 9.2
Mesolithic to Bronze Age Assets
(Page 6 of 3)

scale	original size	datum	grid
1:5,000	A3	Sx	BNG



- Legend**
- Study Areas**
- Outline Planning Application Boundary (OPA)
 - Site Boundary (709ha)
 - Framework Masterplan Boundary
- Key Asset Groupings**
- Iron Age Romano-British Activity**
- Polygon
 - Settlement Activity identified through 2017-2018 fieldwork
 - Lines
 - Polygons
 - Romano-British Villa**
 - Polygon
 - Villa features identified through 2017-2018 fieldwork
 - Romano-British Industrial Activity**
 - Polygon
 - Romano-British activity identified through fieldwork
 - Lines
 - Polygons
 - DBA sources assets**
 - Points
 - Lines
 - Assets identified through 2017-2018 fieldwork**
 - Lines
 - Polygons
 - Assets identified through 2020 fieldwork**
 - Points

Layer Credits: Contains Ordnance Survey data
© Crown copyright 2018 OS 0100031673



REV	Date	Description	Drawn	Check	Approv
Rev 3	25 Mar 22	THIRD ISSUE	MS	KC	JW
Rev 2	25 May 21	SECOND ISSUE	MS	KC	JW
Rev 1	19 Feb 21	FIRST ISSUE	MS	KC	JW

ARCADIS

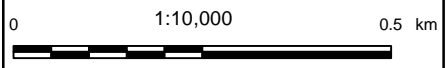
80Fen
80 Fenchurch Street
London
EC3M 4BY

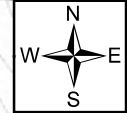
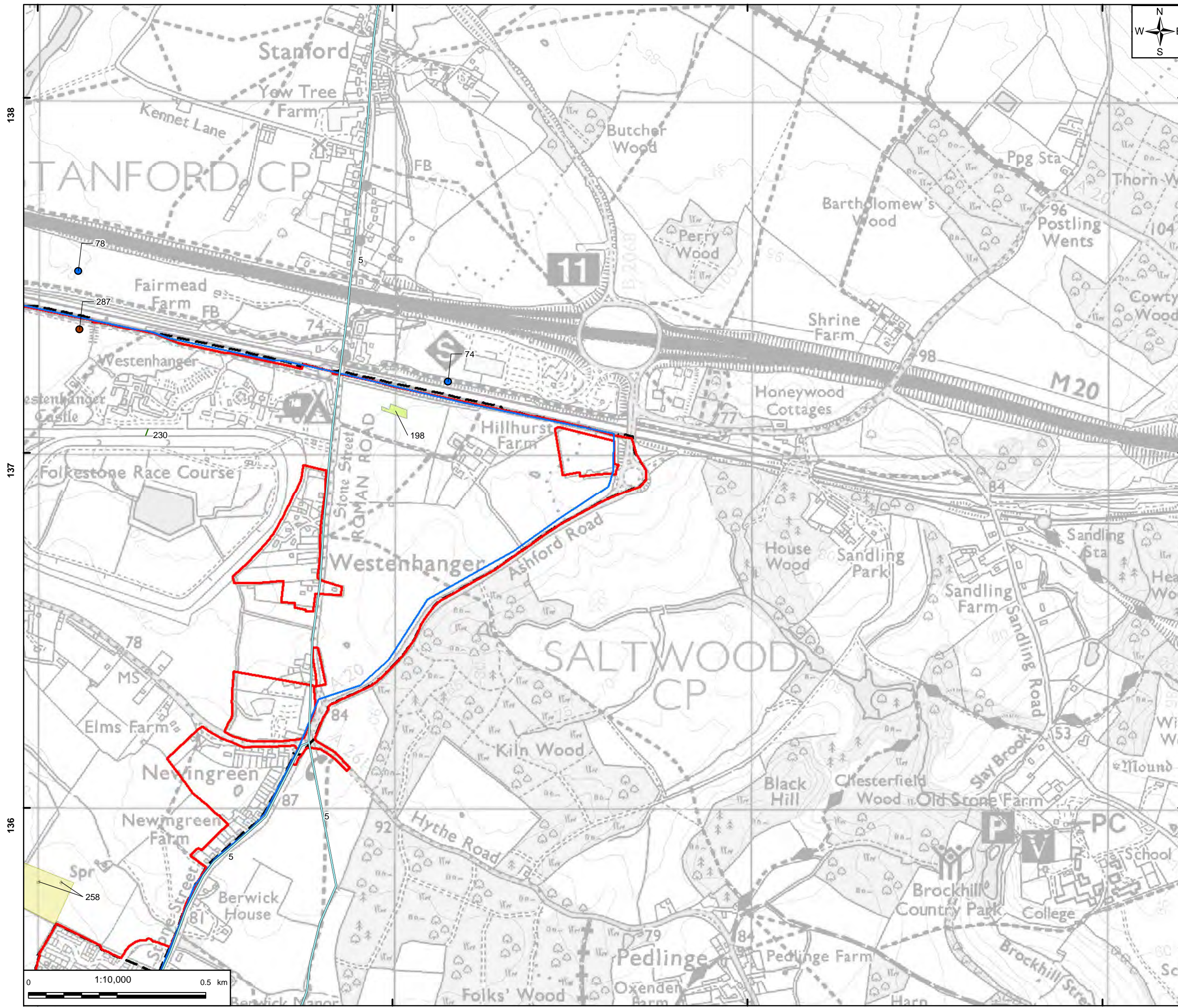
OTTERPOOL PARK

COUNTRYSIDE · CONNECTED · CREATIVE

Figure 9.3
Iron Age to Romano-British Assets
(Page 1 of 3)

scale	original size	datum	grid
1:10,000	A3	Sx	BNG





Legend

Study Areas

- Outline Planning Application Boundary (OPA)
- Site Boundary (709ha)
- Framework Masterplan Boundary

Key Asset Groupings

Iron Age Romano-British Activity

- Polygon
- Settlement Activity identified through 2017-2018 fieldwork
- Lines
- Polygons

Romano-British Villa

- Polygon
- Villa features identified through 2017-2018 fieldwork

Romano-British Industrial Activity

- Polygon
- Romano-British activity identified through fieldwork
- Lines
- Polygons

DBA sources assets

- Points
- Lines

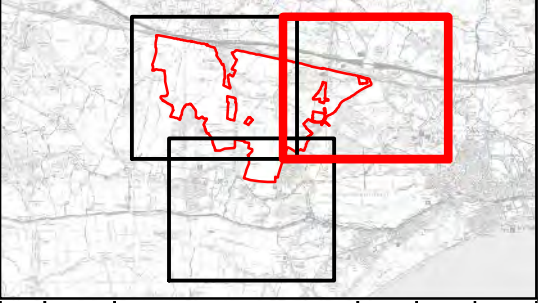
Assets identified through 2017-2018 fieldwork

- Lines
- Polygons

Assets identified through 2020 fieldwork

- Points

Layer Credits: Contains Ordnance Survey data
© Crown copyright 2018 OS 0100031673



REV	Date	Description	Drawn	Check	Approv
Rev 3	25 Mar 22	THIRD ISSUE	MS	KC	JW
Rev 2	25 May 21	SECOND ISSUE	MS	KC	JW
Rev 1	19 Feb 21	FIRST ISSUE	MS	KC	JW

ARCADIS

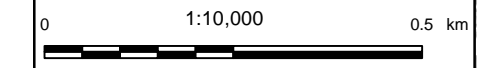
80Fen
80 Fenchurch Street
London
EC3M 4BY


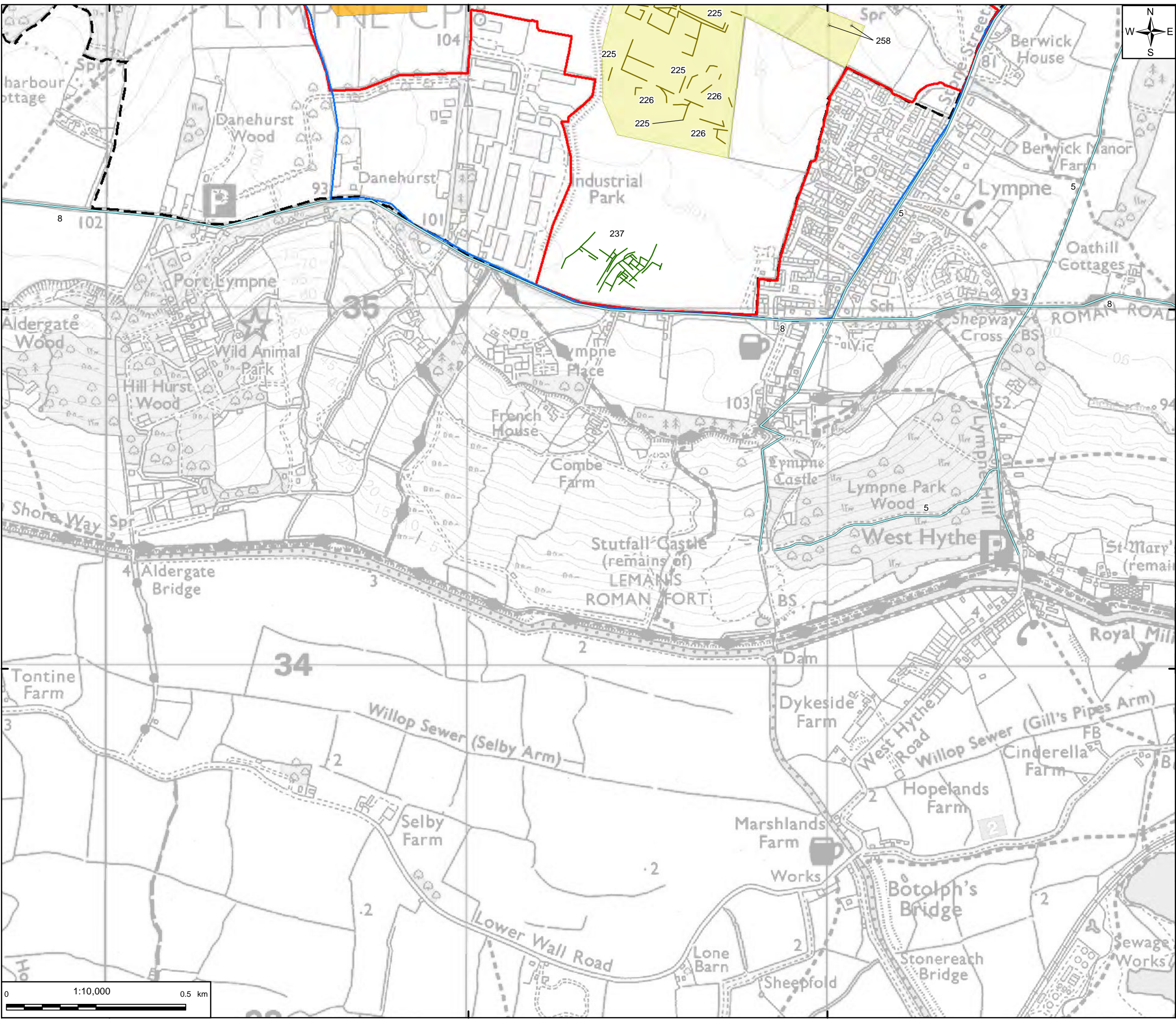
OTTERPOOL PARK

COUNTRYSIDE · CONNECTED · CREATIVE

Figure 9.3
Iron Age to Romano-British Assets
(Page 2 of 3)

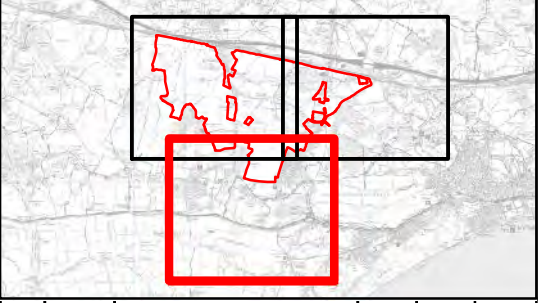
scale	original size	datum	grid
1:10,000	A3	Sx	BNG





- Legend**
- Study Areas**
- Outline Planning Application Boundary (OPA)
 - Site Boundary (709ha)
 - Framework Masterplan Boundary
- Key Asset Groupings**
- Iron Age Romano-British Activity**
- Polygon
- Settlement Activity identified through 2017-2018 fieldwork
- Lines
 - Polygons
- Romano-British Villa**
- Polygon
 - Villa features identified through 2017-2018 fieldwork
- Romano-British Industrial Activity**
- Polygon
- Romano-British activity identified through fieldwork
- Lines
 - Polygons
- DBA sources assets**
- Points
 - Lines
- Assets identified through 2017-2018 fieldwork**
- Lines
 - Polygons
- Assets identified through 2020 fieldwork**
- Points

Layer Credits: Contains Ordnance Survey data
© Crown copyright 2018 OS 0100031673



REV	Date	Description	Drawn	Check	Approv
Rev 3	25 Mar 22	THIRD ISSUE	MS	KC	JW
Rev 2	25 May 21	SECOND ISSUE	MS	KC	JW
Rev 1	19 Feb 21	FIRST ISSUE	MS	KC	JW

ARCADIS

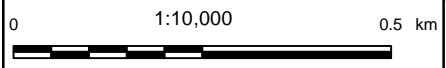
80Fen
80 Fenchurch Street
London
EC3M 4BY

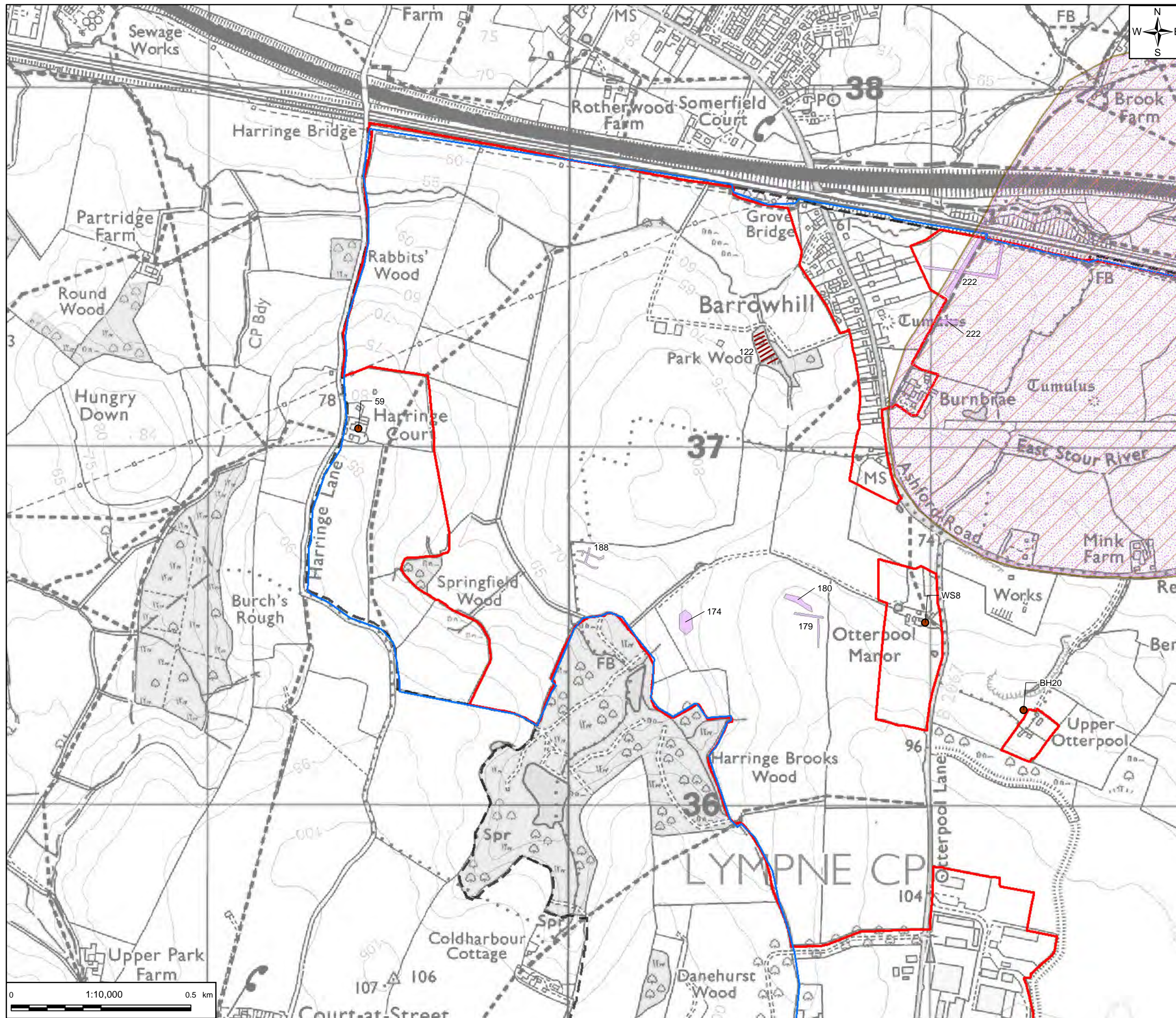
OTTERPOOL PARK

COUNTRYSIDE · CONNECTED · CREATIVE

Figure 9.3
Iron Age to Romano-British Assets
(Page 3 of 3)

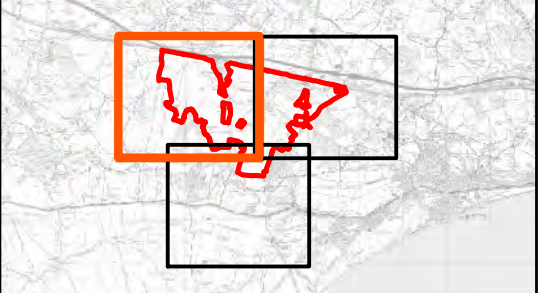
scale	original size	datum	grid
1:10,000	A3	Sx	BNG





- Legend**
- Trenching_Assets
 - Study Areas**
 - Outline Planning Application Boundary (OPA)
 - Site Boundary (709ha)
 - Framework Masterplan Boundary
 - Westenhanger Castle and Deer Park Assets**
 - Key Asset Groupings**
 - Westenhanger Castle and Deer Park Assets
 - Polygons
 - Westenhanger Castle Scheduled Monument
 - Listed Buildings**
 - Grade I
 - Deer Park Boundary
 - Castle Causeway
 - Castle DBA source assets**
 - Points
 - Lines
 - Polygons
 - Castle GPR Results
 - Castle Assets identified through 2020 fieldwork**
 - Points
 - Lines
 - Polygons
 - Other Assets**
 - DBA Source assets
 - Points
 - Lines
 - Assets identified through 2017-2018 Fieldwork
 - Polygons
 - Assets identified through 2020 fieldwork
 - Points

Layer Credits: Contains Ordnance Survey data
© Crown copyright 2018 OS 0100031673



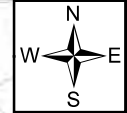
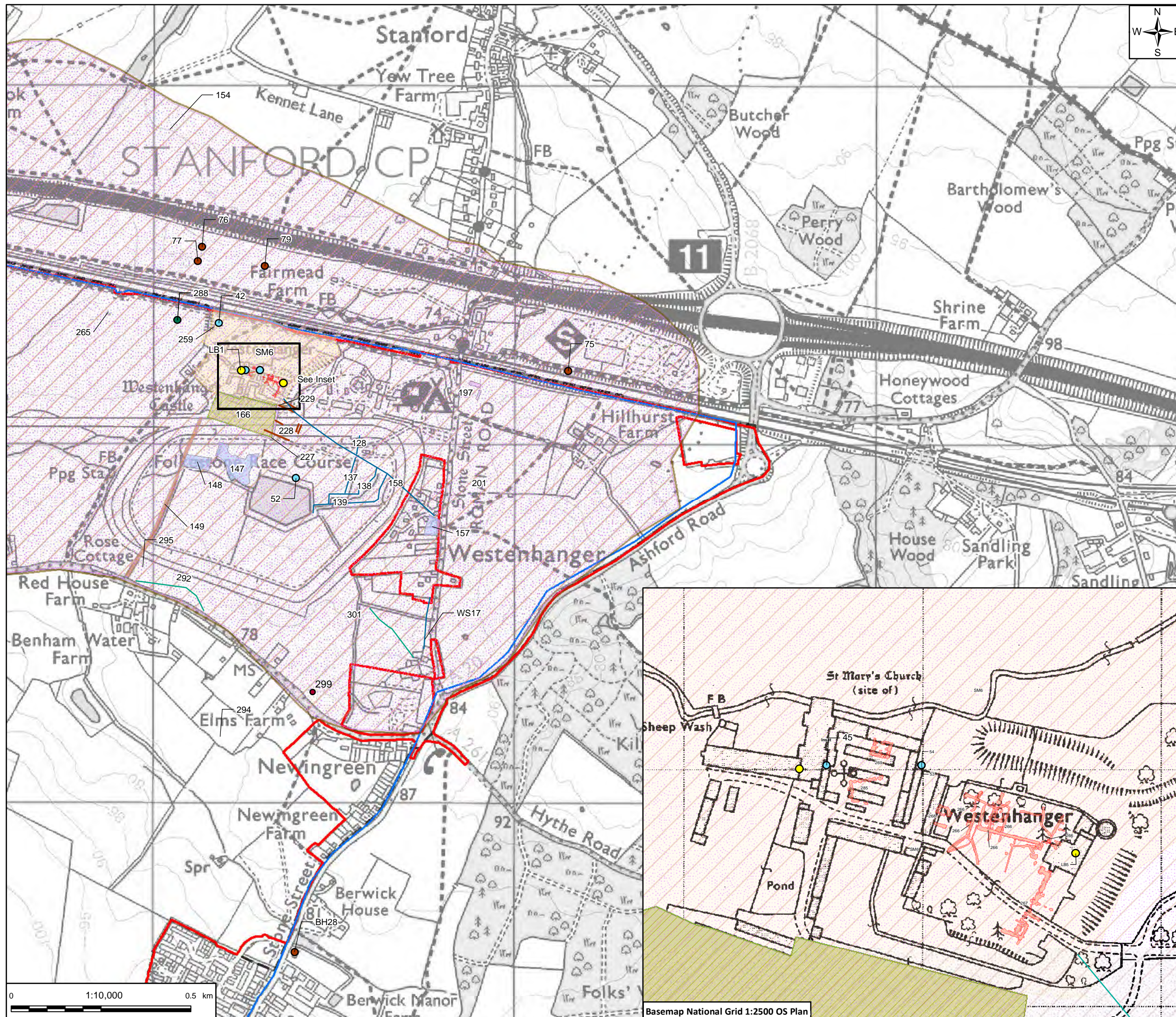
REV	Date	Description	Drawn	Check	Approv
Rev 3	30 Mar 22	THIRD ISSUE	MS	KC	JW
Rev 2	25 May 21	SECOND ISSUE	MS	KC	JW
Rev 1	19 Feb 21	FIRST ISSUE	MS	KC	JW

ARCADIS
80Fen
80 Fenchurch Street
London
EC3M 4BY

OTTERPOOL PARK
COUNTRYSIDE · CONNECTED · CREATIVE

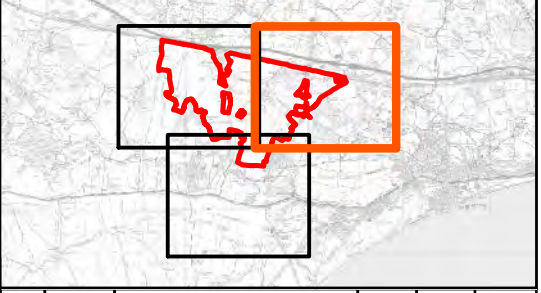
Figure 9.4
Early Medieval to Medieval Assets, including
Post Medieval Castle grouping
(Page 1 of 3)

scale	original size	datum	grid
1:10,000	A3	Sx	BNG



- Legend**
- Trenching_Assets
 - Study Areas**
 - Outline Planning Application Boundary (OPA)
 - Site Boundary (709ha)
 - Framework Masterplan Boundary
 - Westenhanger Castle and Deer Park Assets**
 - Key Asset Groupings**
 - Westenhanger Castle and Deer Park Assets
 - Polygons
 - Westenhanger Castle Scheduled Monument
 - Listed Buildings**
 - Grade I
 - Deer Park Boundary
 - Castle Causeway
 - Castle DBA source assets**
 - Points
 - Lines
 - Polygons
 - Castle GPR Results
 - Castle Assets identified through 2020 fieldwork**
 - Points
 - Lines
 - Polygons
 - Other Assets**
 - DBA Source assets
 - Points
 - Lines
 - Assets Identified through 2017-2018 Fieldwork
 - Polygons
 - Assets identified through 2020 fieldwork
 - Points

Layer Credits: Contains Ordnance Survey data
© Crown copyright 2018 OS 0100031673



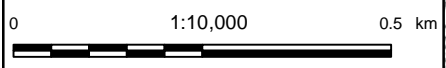
REV	Date	Description	Drawn	Check	Approv
Rev 3	30 Mar 22	THIRD ISSUE	MS	KC	JW
Rev 2	25 May 21	SECOND ISSUE	MS	KC	JW
Rev 1	19 Feb 21	FIRST ISSUE	MS	KC	JW

ARCADIS
80Fen
80 Fenchurch Street
London
EC3M 4BY

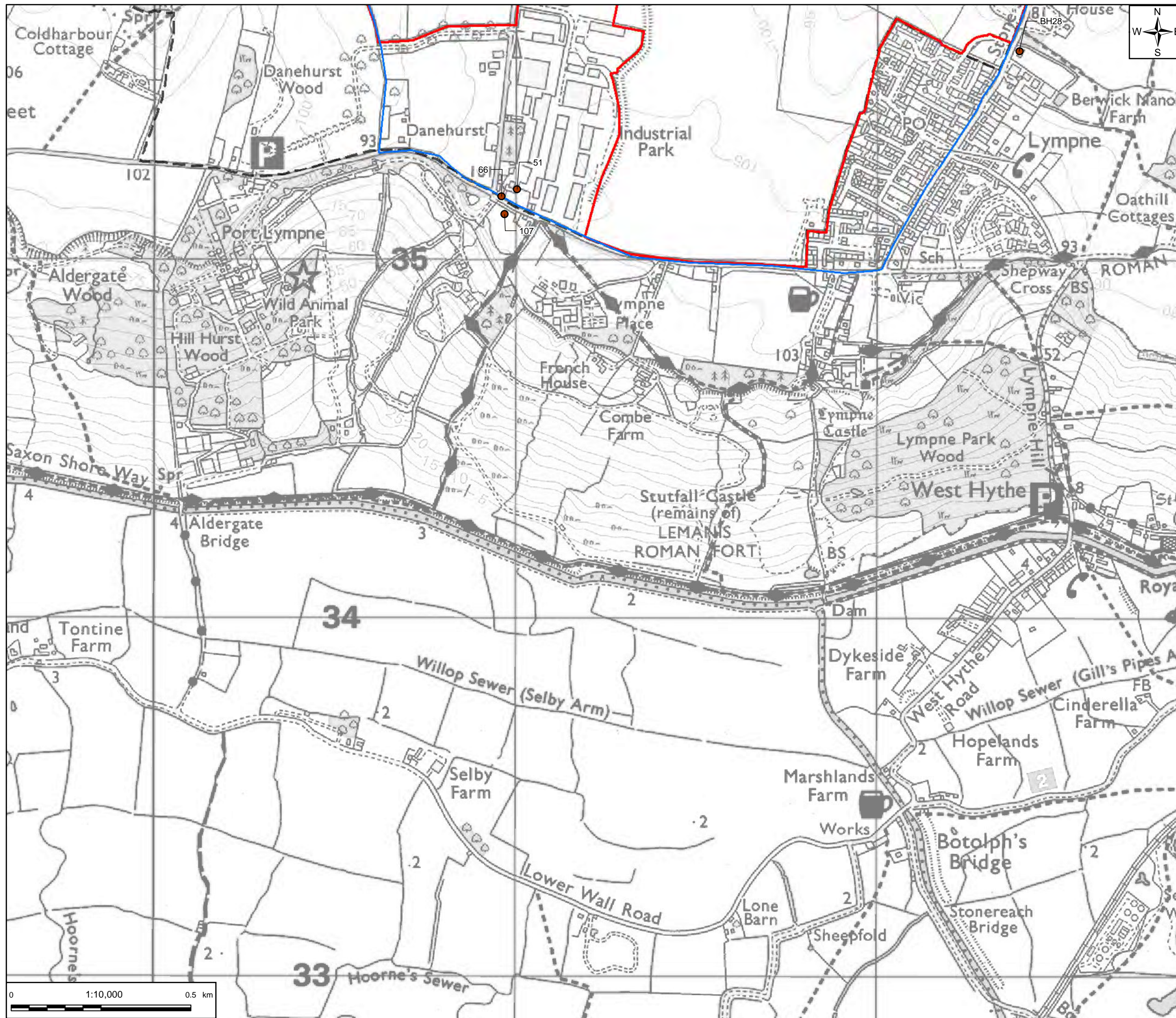
OTTERPOOL PARK
COUNTRYSIDE · CONNECTED · CREATIVE

Figure 9.4
Early Medieval to Medieval Assets, including
Post Medieval Castle grouping
(Page 2 of 3)

scale	original size	datum	grid
1:10,000	A3	Sx	BNG



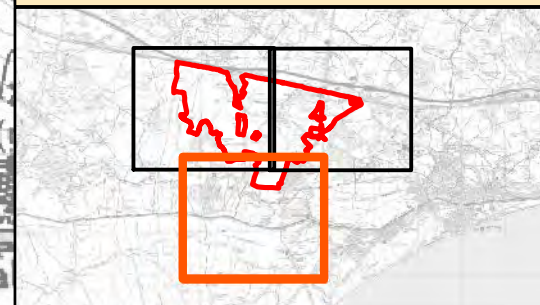
Basemap National Grid 1:2500 OS Plan



Legend

- Trenching_Assets
- Study Areas**
 - Outline Planning Application Boundary (OPA)
 - Site Boundary (709ha)
 - Framework Masterplan Boundary
- Westenhanger Castle and Deer Park Assets**
- Key Asset Groupings**
 - Westenhanger Castle and Deer Park Assets
 - Polygons
 - Westenhanger Castle Scheduled Monument
- Listed Buildings**
 - Grade I
 - Deer Park Boundary
 - Castle Causeway
- Castle DBA source assets**
 - Points
 - Lines
 - Polygons
 - Castle GPR Results
- Castle Assets identified through 2020 fieldwork**
 - Points
 - Lines
 - Polygons
- Other Assets**
 - DBA Source assets
 - Points
 - Lines
 - Assets identified through 2017-2018 Fieldwork
 - Polygons
 - Assets identified through 2020 fieldwork
 - Points

Layer Credits: Contains Ordnance Survey data
© Crown copyright 2018 OS 0100031673



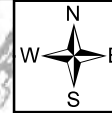
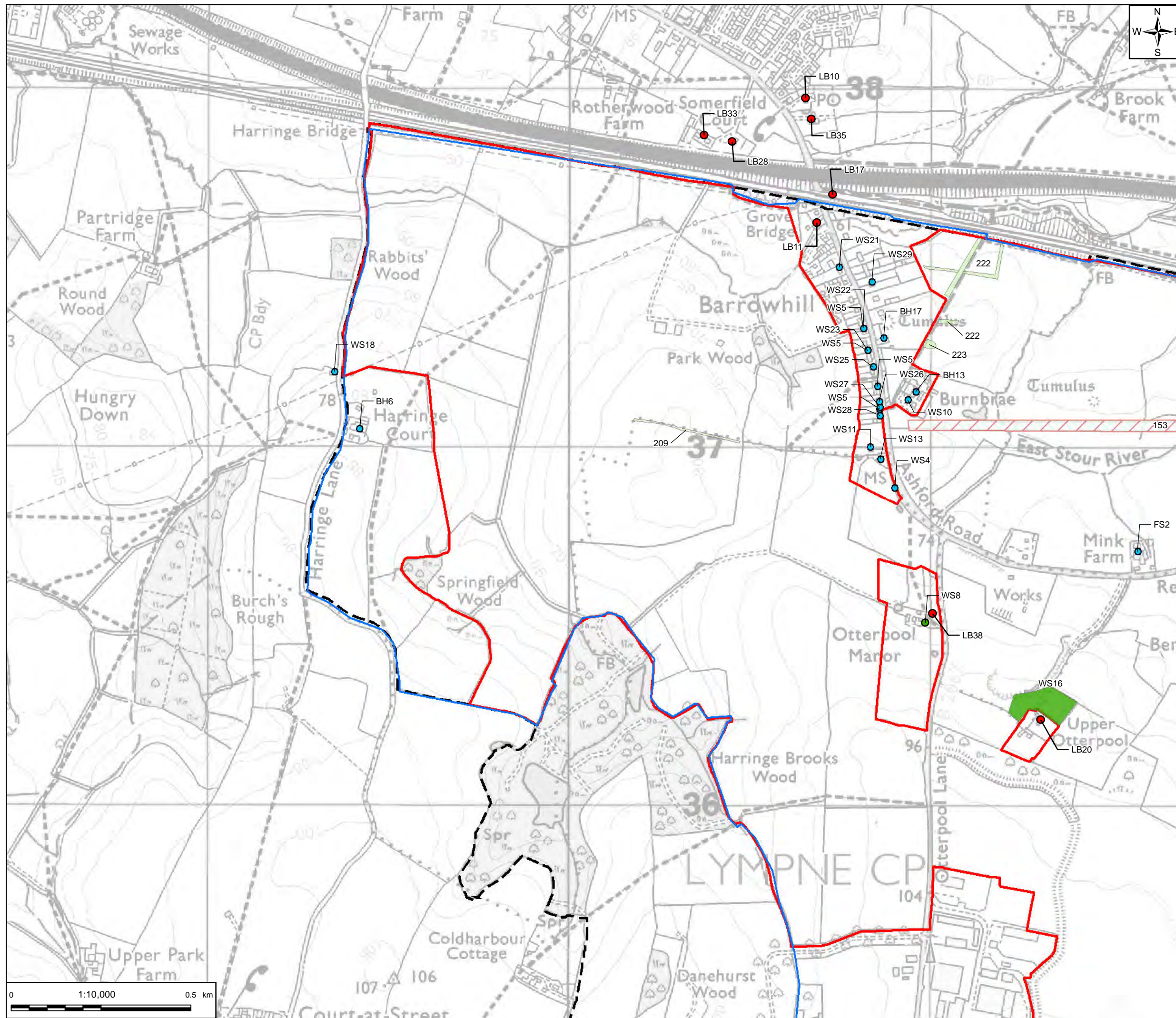
REV	Date	Description	Drawn	Check	Approv
Rev 3	30 Mar 22	THIRD ISSUE	MS	KC	JW
Rev 2	25 May 21	SECOND ISSUE	MS	KC	JW
Rev 1	19 Feb 21	FIRST ISSUE	MS	KC	JW

ARCADIS
80Fen
80 Fenchurch Street
London
EC3M 4BY

OTTERPOOL PARK
COUNTRYSIDE · CONNECTED · CREATIVE

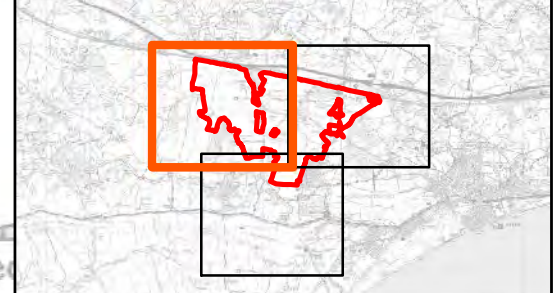
Figure 9.4
Early Medieval to Medieval Assets, including
Post Medieval Castle grouping
(Page 3 of 3)

scale	original size	datum	grid
1:10,000	A3	Sx	BNG



- Legend**
- Study Areas**
- Outline Planning Application Boundary (OPA)
 - Site Boundary (709ha)
 - Framework Masterplan Boundary
- Designated Heritage Assets**
- Listed Buildings**
- Grade I
 - Grade II
- Other Assets**
- Registered Park and Garden
 - Conservation Area
- Key Heritage Asset Groupings**
- Folkestone Racecourse Group
 - Folkestone Racecourse
 - Folkestone Racecourse Buildings
- Other Assets**
- DBA Sources Assets**
- Points
 - Lines
 - Polygons
- Walkover Survey Assets**
- Points
 - Polygons
 - Assets Identified through 2017-2018 Fieldwork
 - Assets Identified through 2020 Fieldwork

Layer Credits: Contains Ordnance Survey data
© Crown copyright 2018 OS 0100031673



REV	Date	Description	Drawn	Check	Approv
Rev 3	30 Mar 22	THIRD ISSUE	MS	KC	JW
Rev 2	25 May 21	SECOND ISSUE	MS	KC	JW
Rev 1	19 Feb 21	FIRST ISSUE	MS	KC	JW

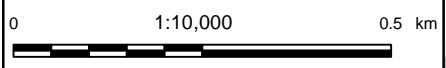
ARCADIS

80 Fen
80 Fenchurch Street
London
EC3M 4BY

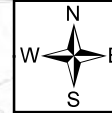
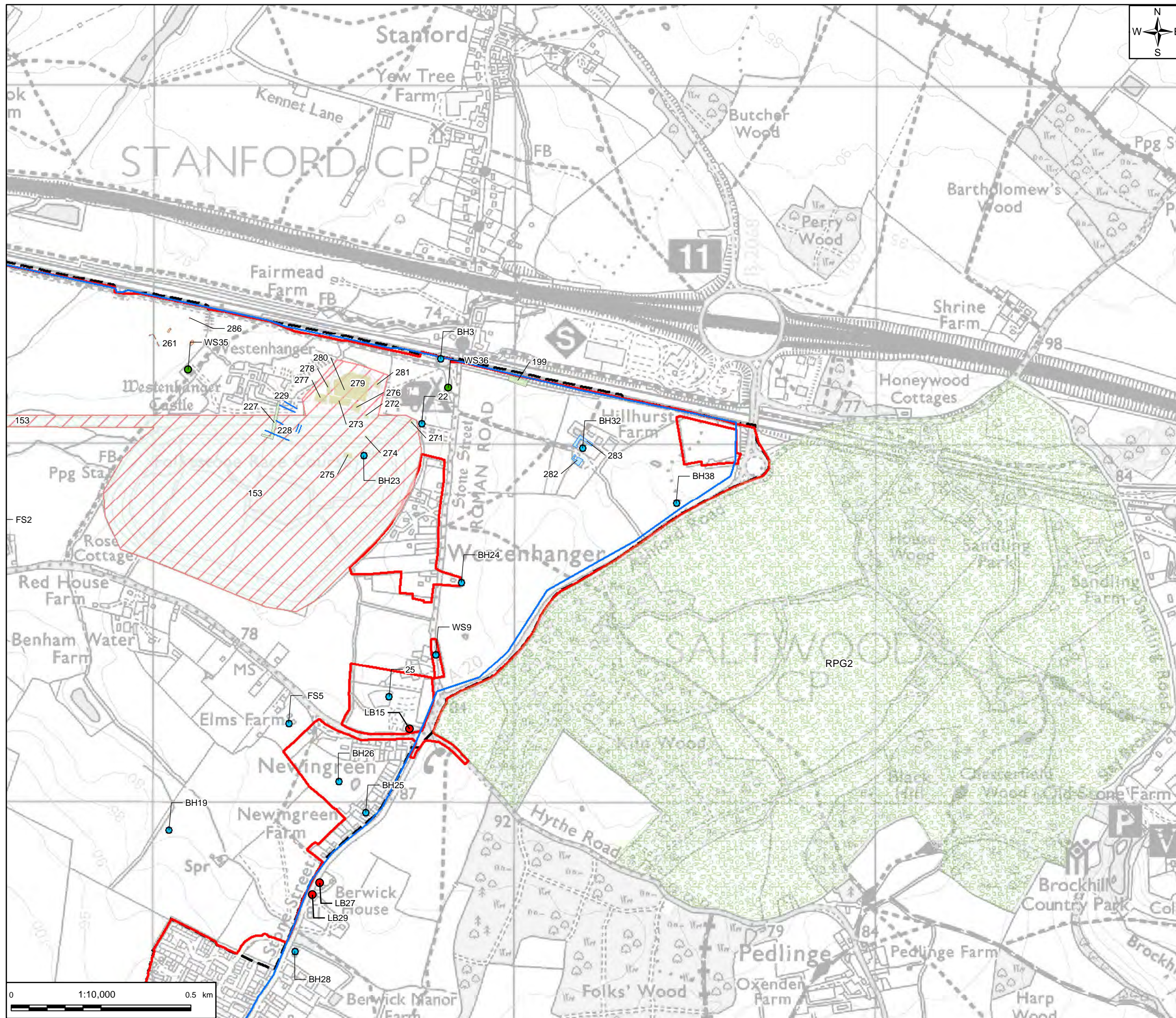
OTTERPOOL PARK

COUNTRYSIDE · CONNECTED · CREATIVE

Figure 9.5
Post Medieval Assets
(Page 1 of 3)

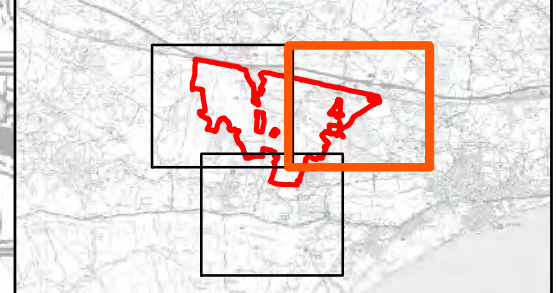


scale	original size	datum	grid
1:10,000	A3	Sx	BNG



- Legend**
- Study Areas**
- Outline Planning Application Boundary (OPA)
 - Site Boundary (709ha)
 - Framework Masterplan Boundary
- Designated Heritage Assets**
- Listed Buildings**
- Grade I
 - Grade II
- Other Assets**
- Registered Park and Garden
 - Conservation Area
- Key Heritage Asset Groupings**
- Folkestone Racecourse Group
 - Folkestone Racecourse
 - Folkestone Racecourse Buildings
- Other Assets**
- DBA Sources Assets**
- Points
 - Lines
 - Polygons
- Walkover Survey Assets**
- Points
 - Polygons
 - Assets Identified through 2017-2018 Fieldwork
 - Assets Identified through 2020 Fieldwork

Layer Credits: Contains Ordnance Survey data
© Crown copyright 2018 OS 0100031673



REV	Date	Description	Drawn	Check	Approv
Rev 3	30 Mar 22	THIRD ISSUE	MS	KC	JW
Rev 2	25 May 21	SECOND ISSUE	MS	KC	JW
Rev 1	19 Feb 21	FIRST ISSUE	MS	KC	JW

ARCADIS

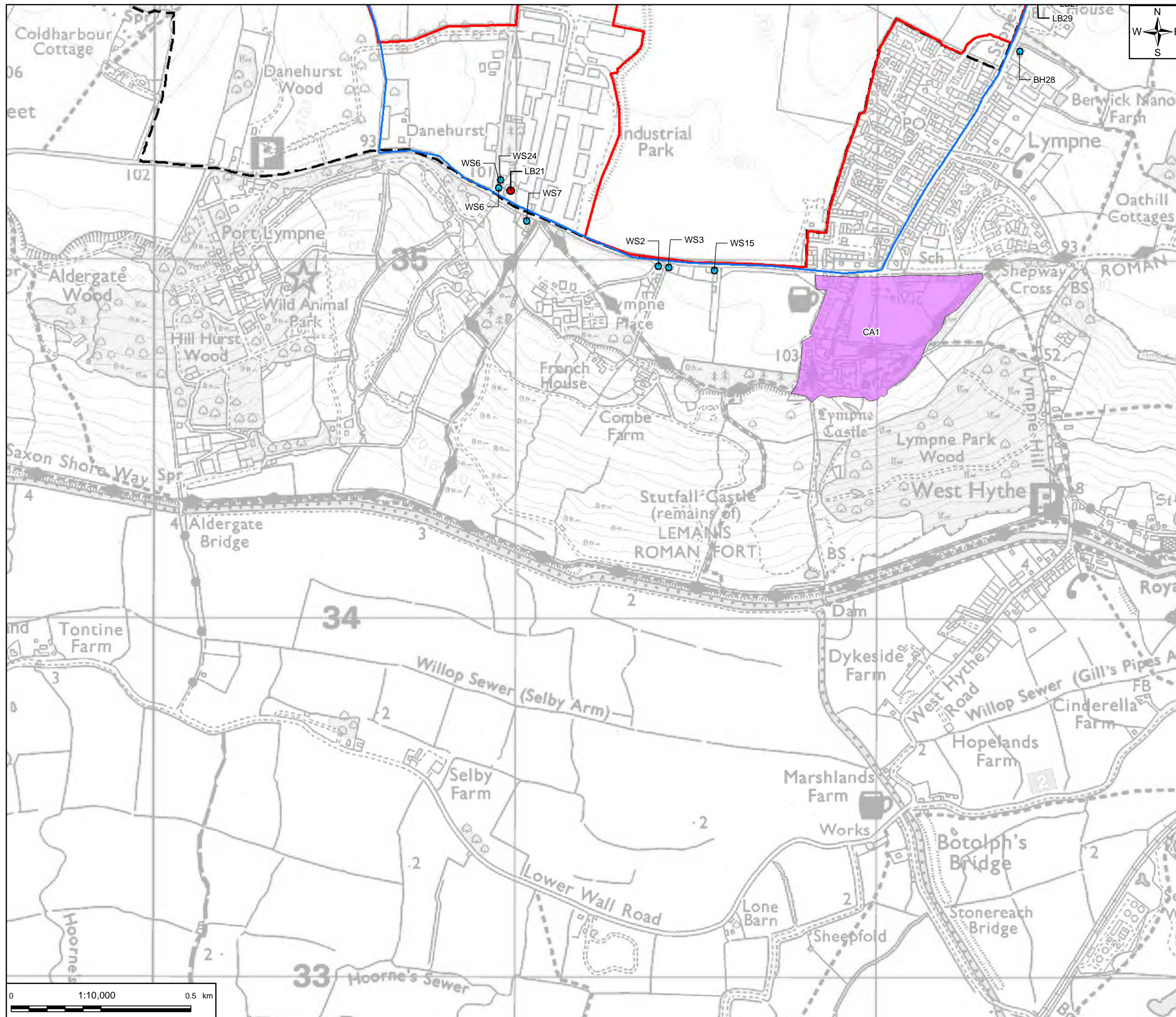
80Fen
80 Fenchurch Street
London
EC3M 4BY

OTTERPOOL PARK

COUNTRYSIDE · CONNECTED · CREATIVE

Figure 9.5
Post Medieval Assets
(Page 2 of 3)

scale	original size	datum	grid
1:10,000	A3	Sx	BNG



Legend

Study Areas

- Outline Planning Application Boundary (OPA)
- Site Boundary (709ha)
- Framework Masterplan Boundary

Designated Heritage Assets

Listed Buildings

- Grade I
- Grade II

Registered Park and Garden

- Conservation Area

Key Heritage Asset Groupings

- Folkestone Racecourse Group
- Folkestone Racecourse
- Folkestone Racecourse Buildings

Other Assets

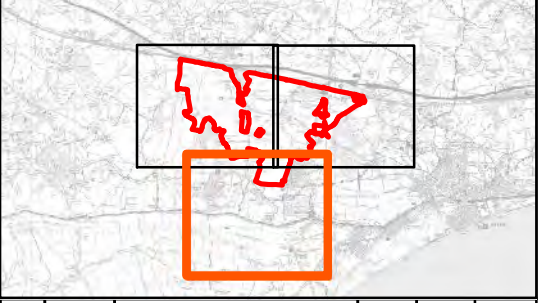
DBA Sources Assets

- Points
- Lines
- Polygons

Walkover Survey Assets

- Points
- Polygons
- Assets Identified through 2017-2018 Fieldwork
- Assets Identified through 2020 Fieldwork

Layer Credits: Contains Ordnance Survey data
© Crown copyright 2018 OS 0100031673



REV	Date	Description	Drawn	Check	Approv
Rev 3	30 Mar 22	THIRD ISSUE	MS	KC	JW
Rev 2	25 May 21	SECOND ISSUE	MS	KC	JW
Rev 1	19 Feb 21	FIRST ISSUE	MS	KC	JW

ARCADIS

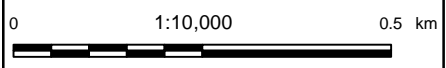
80Fen
80 Fenchurch Street
London
EC3M 4BY

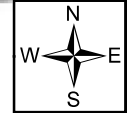
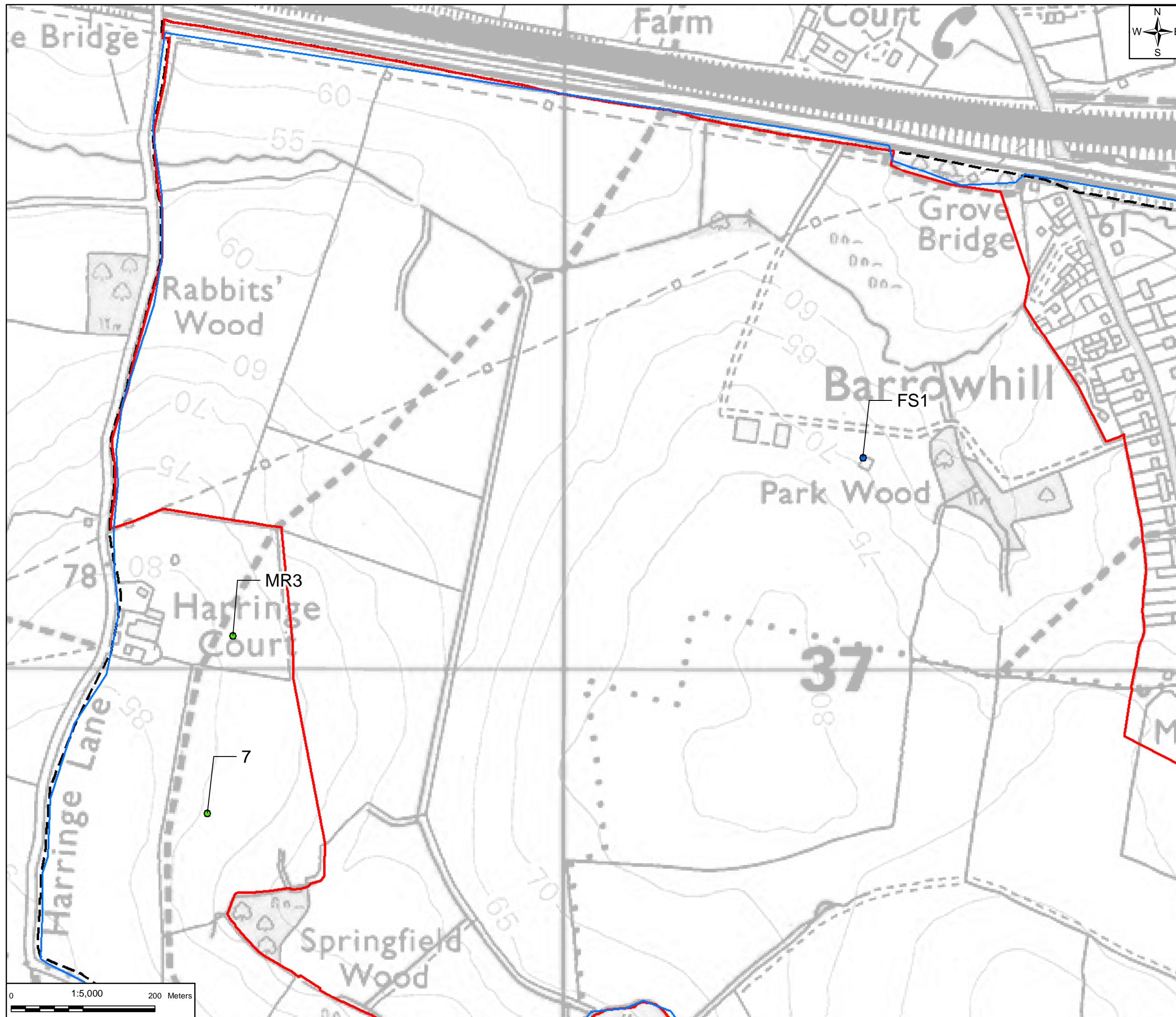
OTTERPOOL PARK

COUNTRYSIDE · CONNECTED · CREATIVE

Figure 9.5
Post Medieval Assets
(Page 3 of 3)

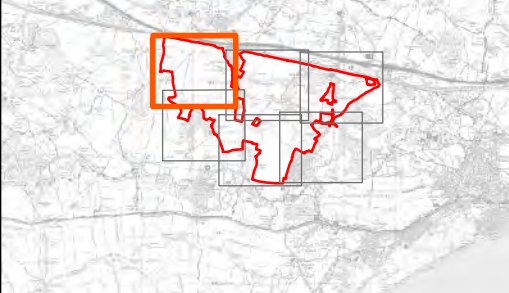
scale	original size	datum	grid
1:10,000	A3	Sx	BNG





- Legend**
- Study Areas**
- Outline Planning Application Boundary (OPA)
 - Site Boundary (709ha)
 - Framework Masterplan Boundary
- Key heritage asset groupings**
- Military Activity
 - Lympe Airfield
- DBA Military Sources**
- Points
 - Lines
 - Polygons
- Military assets identified through 2017-2018 fieldwork**
- Lines
 - Polygons
- Other Assets**
- DBA sources assets
 - Assets identified through 2020 fieldwork

Layer Credits: Contains Ordnance Survey data
© Crown copyright 2018 OS 0100031673

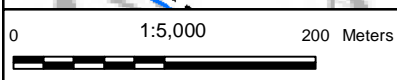


Rev 3	28 Mar 22	THIRD ISSUE	MS	KC	JW
Rev 2	25 May 21	SECOND ISSUE	MS	KC	JW
Rev 1	19 Feb 21	FIRST ISSUE	MS	KC	JW
REV	Date	Description	Drawn	Check	Approv


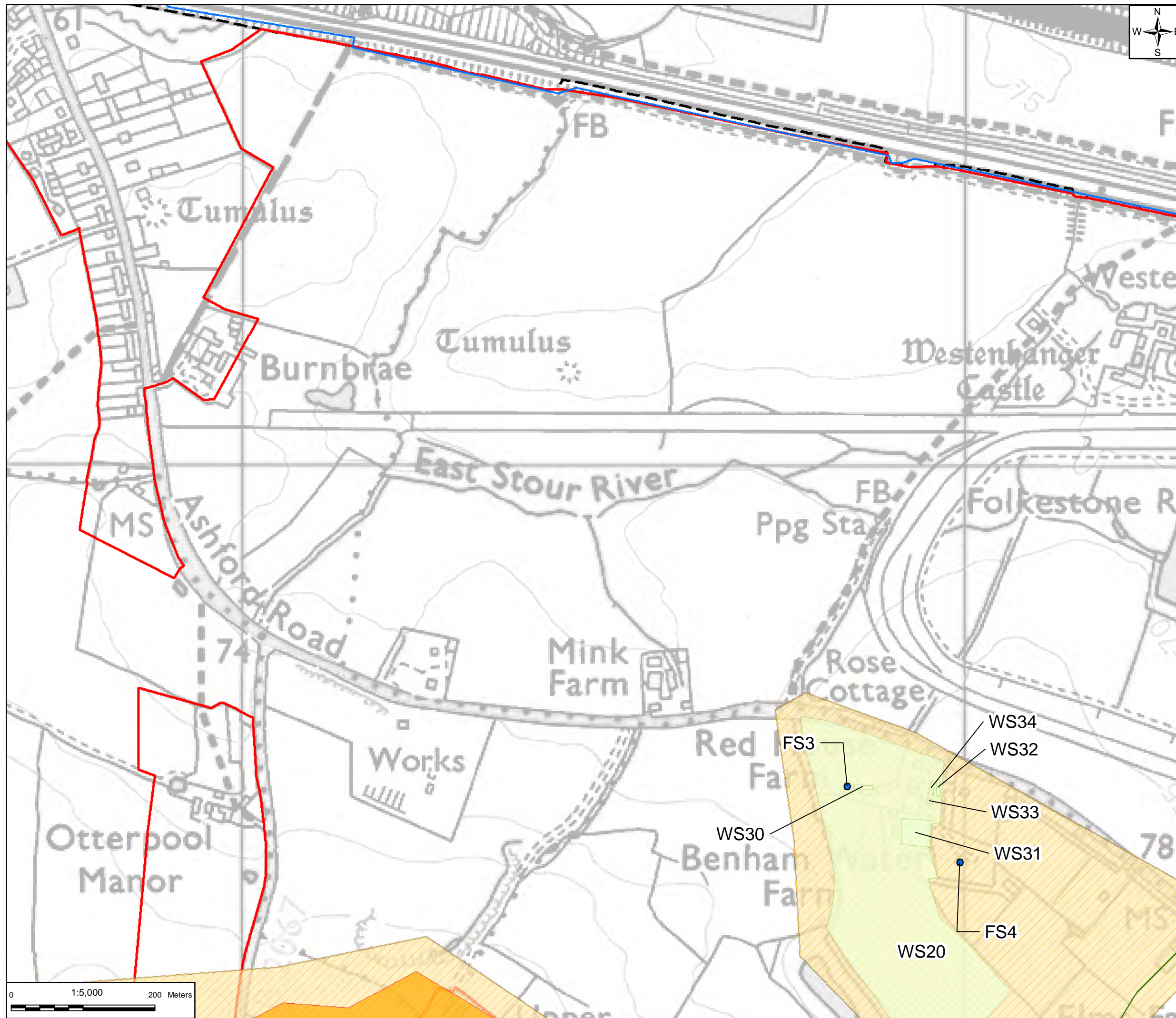
ARCADIS
80Fen
80 Fenchurch Street
London
EC3M 4BY

OTTERPOOL PARK
COUNTRYSIDE • CONNECTED • CREATIVE

Figure 9.6
Modern Assets
(Page 1 of 6)

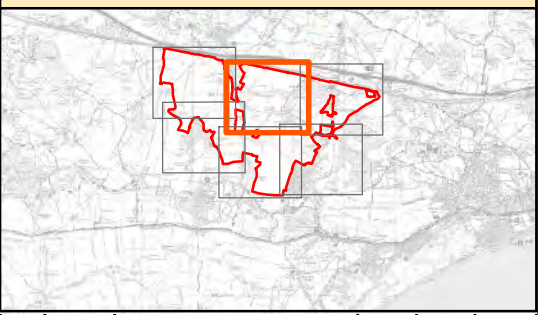


scale	original size	datum	grid
1:5,000	A3	Sx	BNG



- Legend**
- Study Areas**
- Outline Planning Application Boundary (OPA)
 - Site Boundary (709ha)
 - Framework Masterplan Boundary
- Key heritage asset groupings**
- Military Activity
 - Lympe Airfield
- DBA Military Sources**
- Points
 - Lines
 - Polygons
- Military assets identified through 2017-2018 fieldwork**
- Lines
 - Polygons
- Other Assets**
- DBA sources assets
 - Assets identified through 2020 fieldwork

Layer Credits: Contains Ordnance Survey data
© Crown copyright 2018 OS 0100031673




REV	Date	Description	Drawn	Check	Approv
Rev 3	28 Mar 22	THIRD ISSUE	MS	KC	JW
Rev 2	25 May 21	SECOND ISSUE	MS	KC	JW
Rev 1	19 Feb 21	FIRST ISSUE	MS	KC	JW

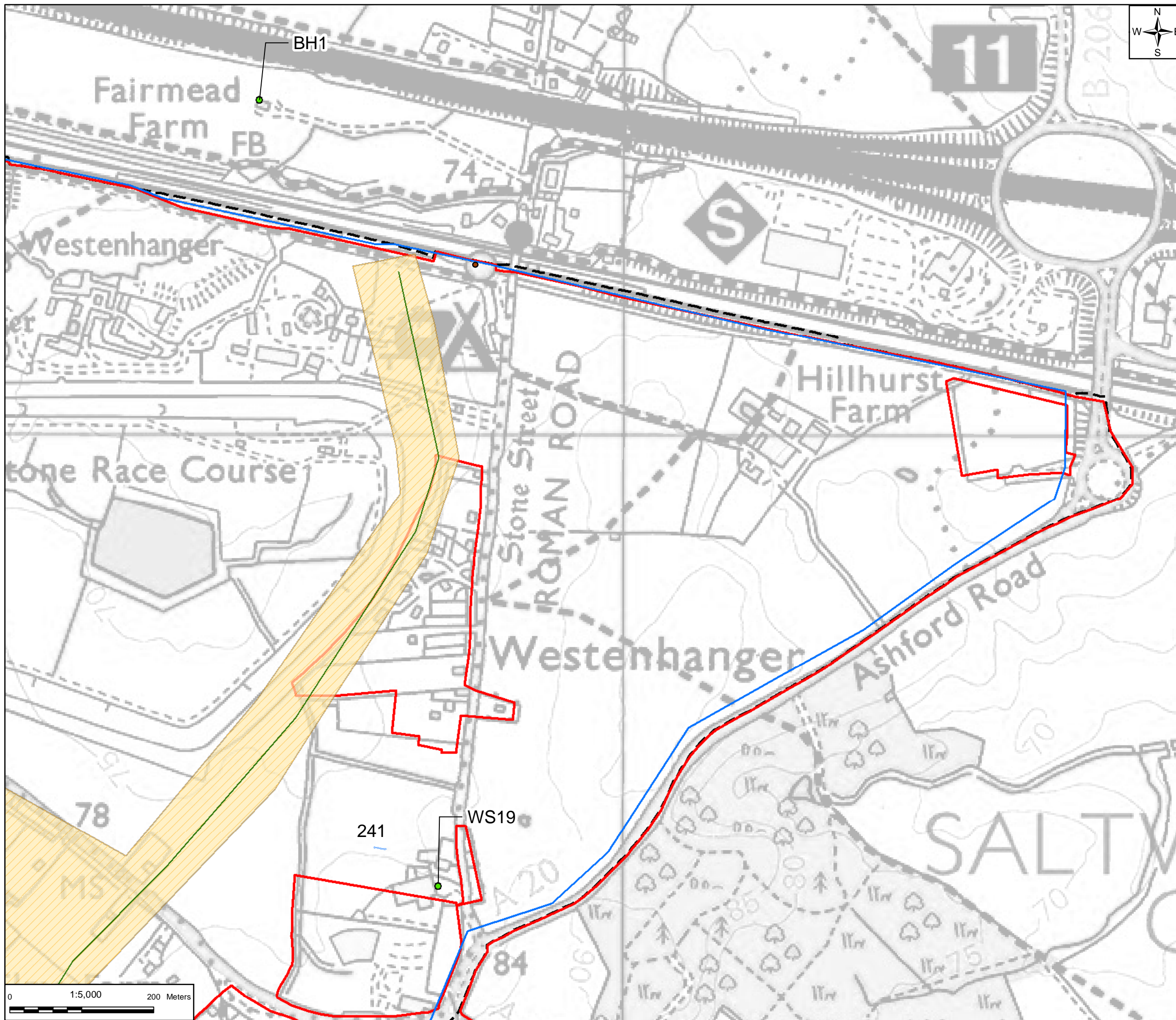
ARCADIS
80Fen
80 Fenchurch Street
London
EC3M 4BY

OTTERPOOL PARK
COUNTRYSIDE • CONNECTED • CREATIVE

Figure 9.6
Modern Assets
(Page 2 of 6)



scale	original size	datum	grid
1:5,000	A3	Sx	BNG



Legend

Study Areas

- Outline Planning Application Boundary (OPA)
- Site Boundary (709ha)
- Framework Masterplan Boundary

Key heritage asset groupings

- Military Activity
- Lympe Airfield

DBA Military Sources

- Points
- Lines
- Polygons

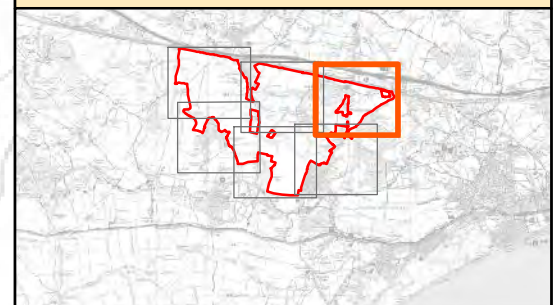
Military assets identified through 2017-2018 fieldwork

- Lines
- Polygons

Other Assets

- DBA sources assets
- Assets identified through 2020 fieldwork

Layer Credits: Contains Ordnance Survey data
© Crown copyright 2018 OS 0100031673



REV	Date	Description	Drawn	Check	Approv
Rev 3	28 Mar 22	THIRD ISSUE	MS	KC	JW
Rev 2	25 May 21	SECOND ISSUE	MS	KC	JW
Rev 1	19 Feb 21	FIRST ISSUE	MS	KC	JW

ARCADIS


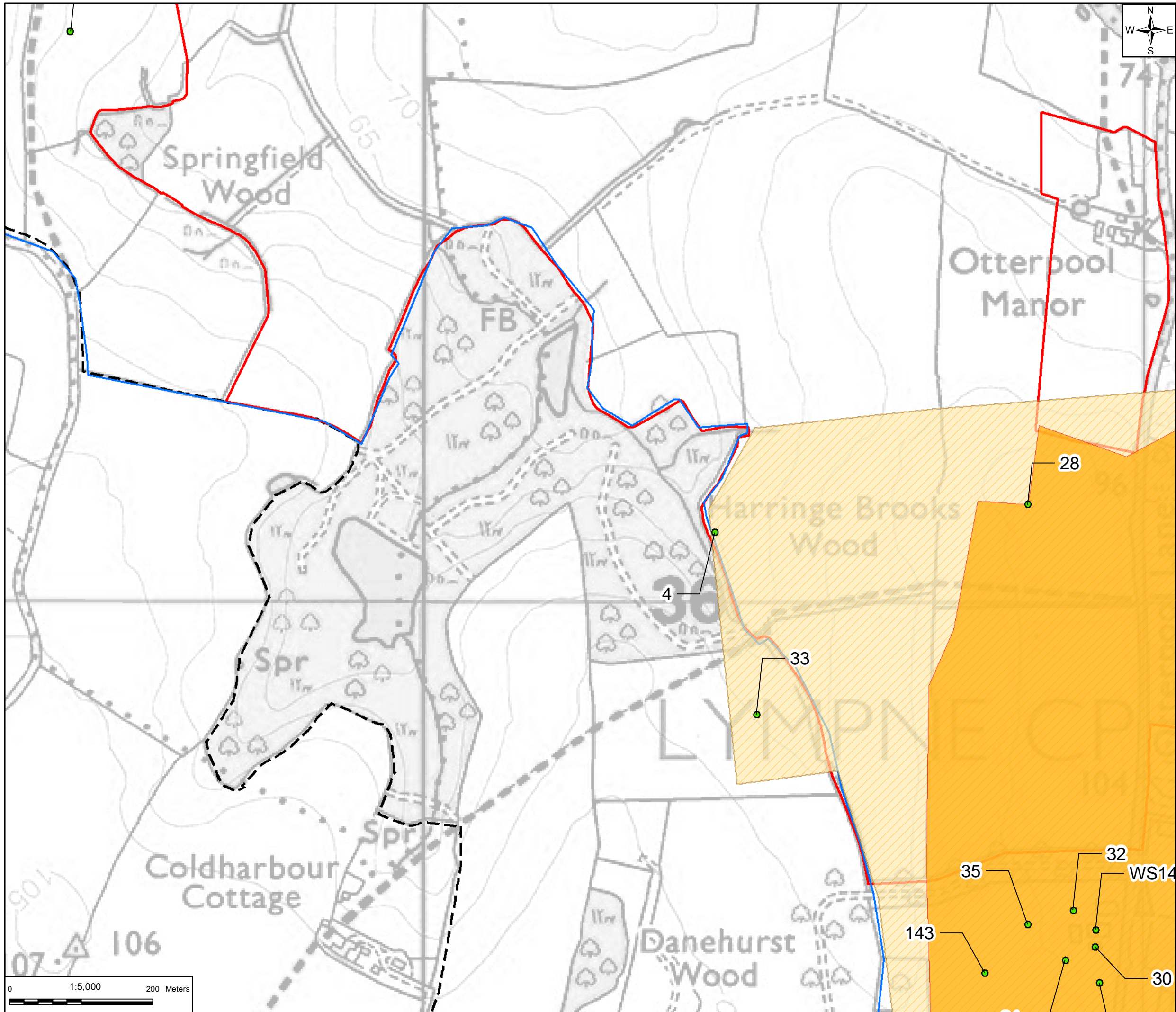
80Fen
80 Fenchurch Street
London
EC3M 4BY

OTTERPOOL PARK

COUNTRYSIDE · CONNECTED · CREATIVE

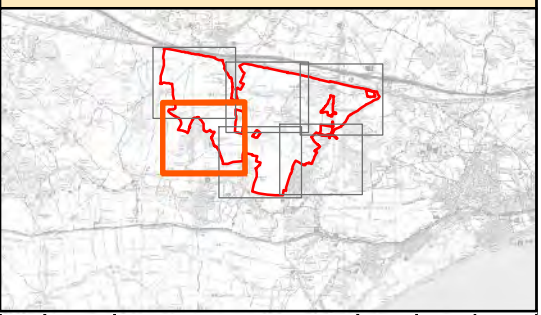
Figure 9.6
Modern Assets
(Page 3 of 6)

scale	original size	datum	grid
1:5,000	A3	Sx	BNG



- Legend**
- Study Areas**
- Outline Planning Application Boundary (OPA)
 - Site Boundary (709ha)
 - Framework Masterplan Boundary
- Key heritage asset groupings**
- Military Activity
 - Lympe Airfield
- DBA Military Sources**
- Points
 - Lines
 - Polygons
- Military assets identified through 2017-2018 fieldwork**
- Lines
 - Polygons
- Other Assets**
- DBA sources assets
 - Assets identified through 2020 fieldwork

Layer Credits: Contains Ordnance Survey data
© Crown copyright 2018 OS 0100031673




REV	Date	Description	Drawn	Check	Approv
Rev 3	28 Mar 22	THIRD ISSUE	MS	KC	JW
Rev 2	25 May 21	SECOND ISSUE	MS	KC	JW
Rev 1	19 Feb 21	FIRST ISSUE	MS	KC	JW

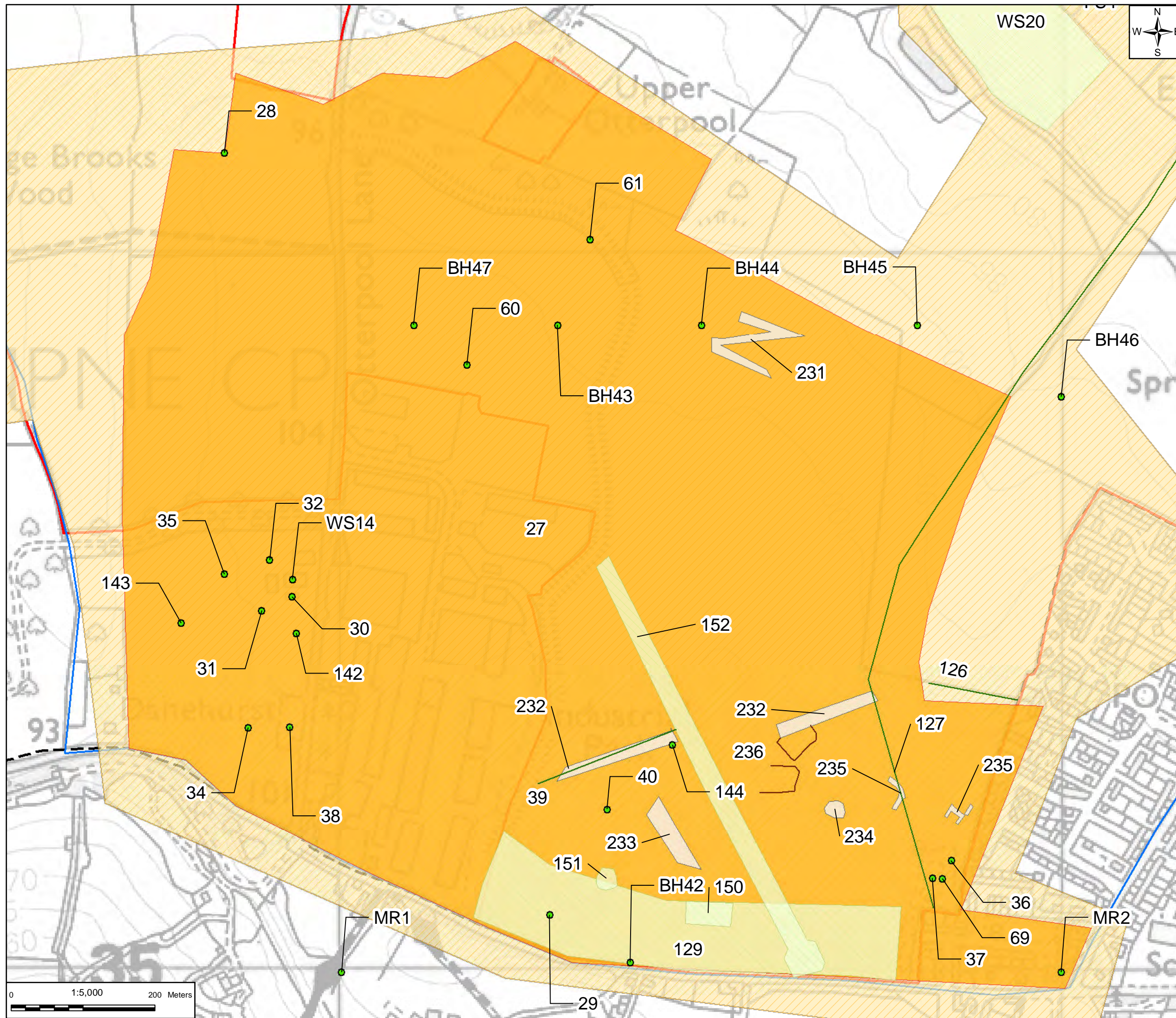
ARCADIS
80Fen
80 Fenchurch Street
London
EC3M 4BY


OTTERPOOL PARK
COUNTRYSIDE · CONNECTED · CREATIVE

Figure 9.6
Modern Assets
(Page 4 of 6)

scale	original size	datum	grid
1:5,000	A3	Sx	BNG





Legend

Study Areas

- Outline Planning Application Boundary (OPA)
- Site Boundary (709ha)
- Framework Masterplan Boundary

Key heritage asset groupings

- Military Activity
- Lympne Airfield

DBA Military Sources

- Points
- Lines
- Polygons

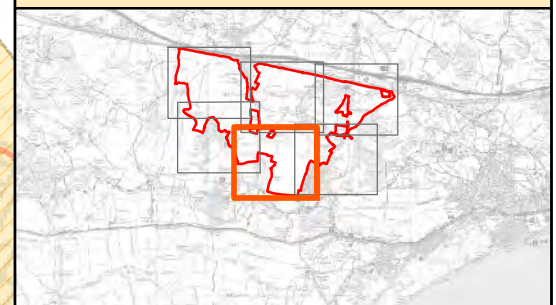
Military assets identified through 2017-2018 fieldwork

- Lines
- Polygons

Other Assets

- DBA sources assets
- Assets identified through 2020 fieldwork

Layer Credits: Contains Ordnance Survey data
© Crown copyright 2018 OS 0100031673



REV	Date	Description	Drawn	Check	Approv
Rev 3	28 Mar 22	THIRD ISSUE	MS	KC	JW
Rev 2	25 May 21	SECOND ISSUE	MS	KC	JW
Rev 1	19 Feb 21	FIRST ISSUE	MS	KC	JW

ARCADIS


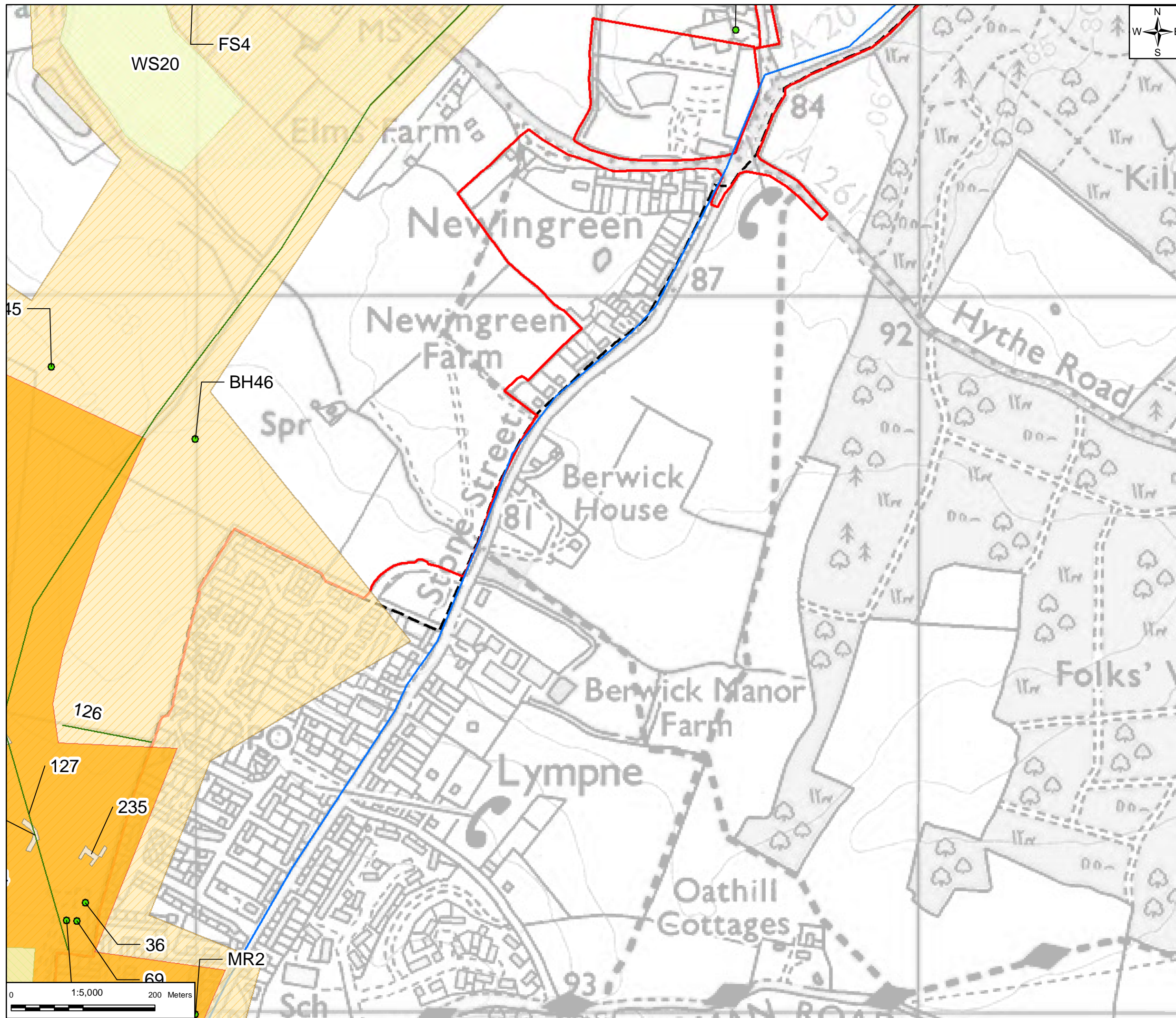
80Fen
80 Fenchurch Street
London
EC3M 4BY

OTTERPOOL PARK

COUNTRYSIDE · CONNECTED · CREATIVE

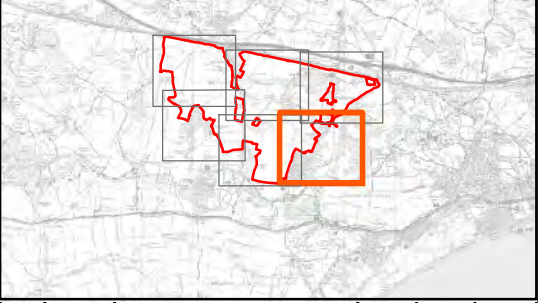
Figure 9.6
Modern Assets
(Page 5 of 6)

scale	original size	datum	grid
1:5,000	A3	Sx	BNG



- Legend**
- Study Areas**
- Outline Planning Application Boundary (OPA)
 - Site Boundary (709ha)
 - Framework Masterplan Boundary
- Key heritage asset groupings**
- Military Activity
 - Lympne Airfield
- DBA Military Sources**
- Points
 - Lines
 - Polygons
- Military assets identified through 2017-2018 fieldwork**
- Lines
 - Polygons
- Other Assets**
- DBA sources assets
 - Assets identified through 2020 fieldwork

Layer Credits: Contains Ordnance Survey data
© Crown copyright 2018 OS 0100031673



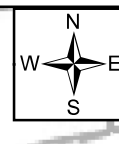
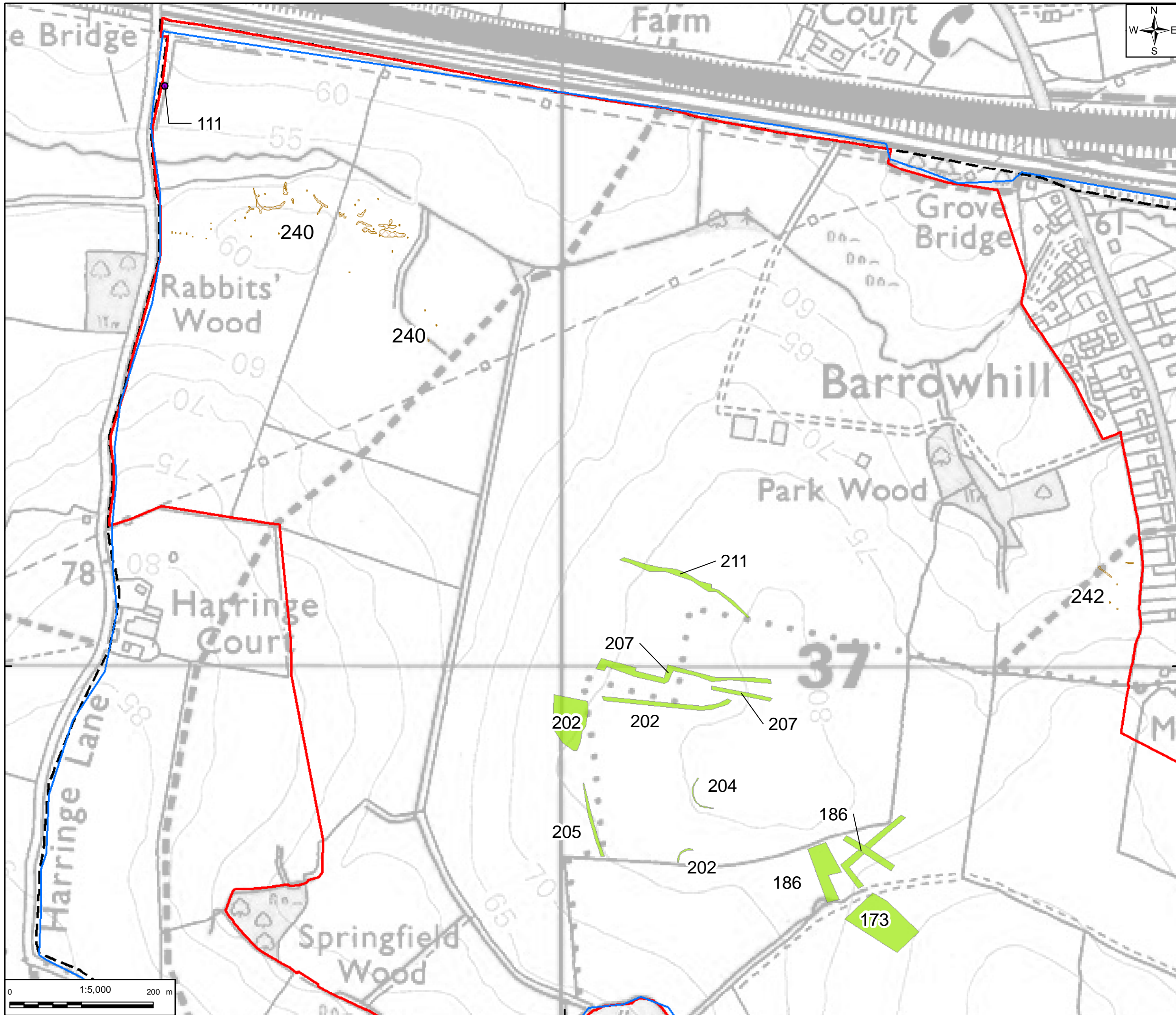
REV	Date	Description	Drawn	Check	Approv
Rev 3	28 Mar 22	THIRD ISSUE	MS	KC	JW
Rev 2	25 May 21	SECOND ISSUE	MS	KC	JW
Rev 1	19 Feb 21	FIRST ISSUE	MS	KC	JW

ARCADIS
80Fen
80 Fenchurch Street
London
EC3M 4BY

OTTERPOOL PARK
COUNTRYSIDE · CONNECTED · CREATIVE

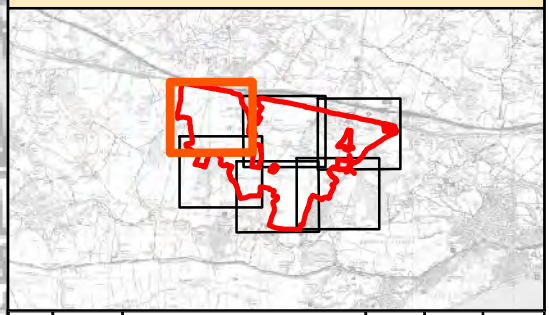
Figure 9.6
Modern Assets
(Page 6 of 6)

scale	original size	datum	grid
1:5,000	A3	Sx	BNG



- Legend**
- Study Areas**
- Outline Planning Application Boundary (OPA)
 - Site Boundary (709ha)
 - Framework Masterplan Boundary
- Assets of an Unknown Date**
- DBA sources assets
- Undated DBA**
- Point
 - Polygon
 - Assets identified through 2017-2018 fieldwork
- Assets identified through 2020 fieldwork**
- Polygon
 - Points
- 2021 Lyveden Geophysics**
- Point
 - Line
 - Polygon

Layer Credits: Contains Ordnance Survey data
© Crown copyright 2018 OS 0100031673




Rev 3	28 Mar 22	THIRD ISSUE	MS	KC	JW
Rev 2	25 May 21	SECOND ISSUE	MS	KC	JW
Rev 1	19 Feb 21	FIRST ISSUE	MS	KC	JW
REV	Date	Description	Drawn	Check	Approv

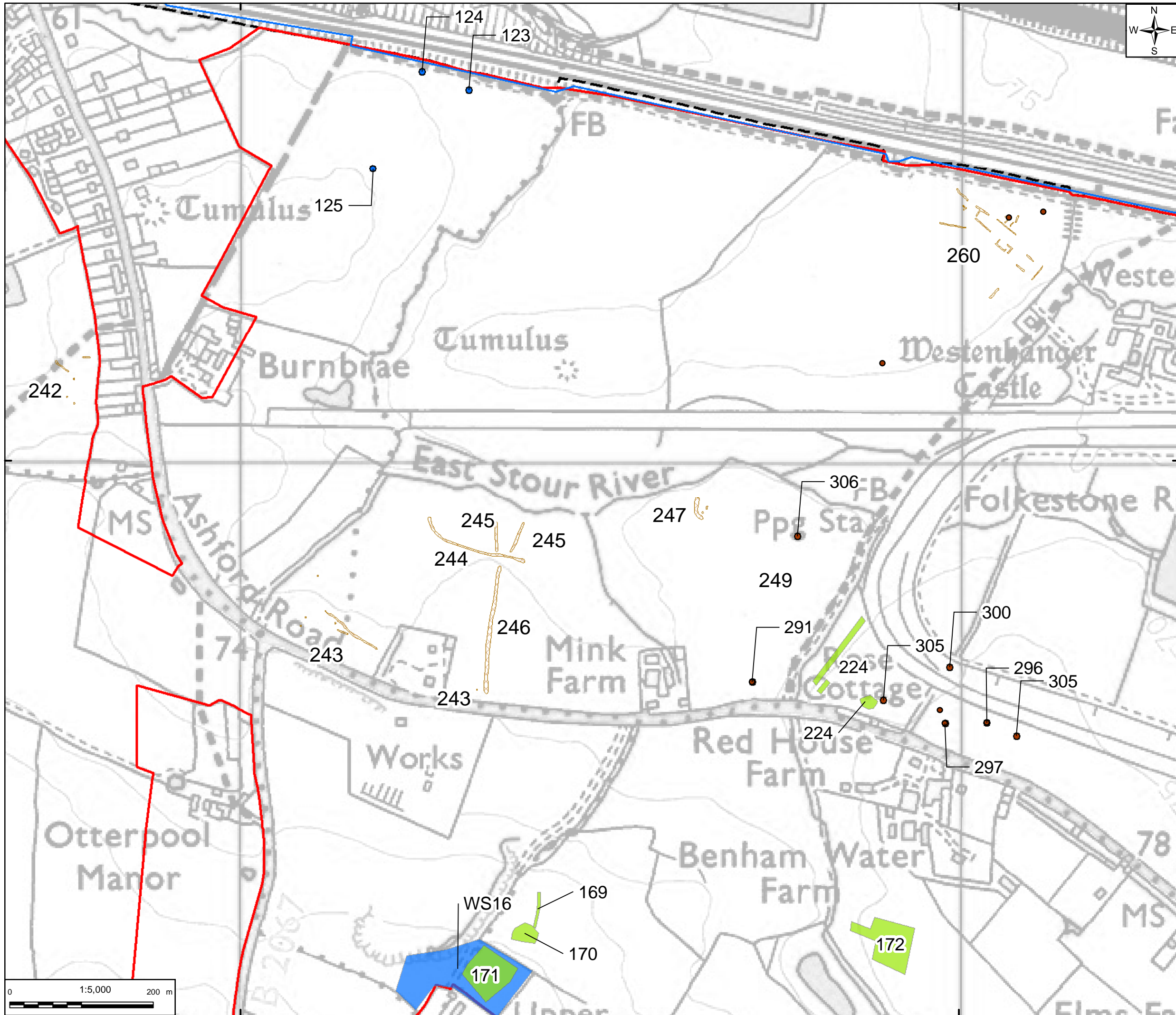
ARCADIS
80Fen
80 Fenchurch Street
London
EC3M 4BY

OTTERPOOL PARK
COUNTRYSIDE · CONNECTED · CREATIVE

Figure 9.7
Assets of unknown date
(Page 1 of 3)

scale	original size	datum	grid
1:5,000	A3	Sx	BNG





Legend

Study Areas

- Outline Planning Application Boundary (OPA)
- Site Boundary (709ha)
- Framework Masterplan Boundary

Assets of an Unknown Date

- DBA sources assets

Undated DBA

- Point
- Polygon
- Assets identified through 2017-2018 fieldwork

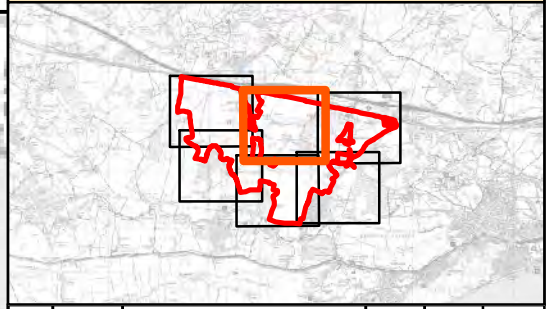
Assets identified through 2020 fieldwork

- Polygon
- Points

2021 Lyveden Geophysics

- Point
- Line
- Polygon

Layer Credits: Contains Ordnance Survey data
© Crown copyright 2018 OS 0100031673



REV	Date	Description	Drawn	Check	Approv
Rev 3	28 Mar 22	THIRD ISSUE	MS	KC	JW
Rev 2	25 May 21	SECOND ISSUE	MS	KC	JW
Rev 1	19 Feb 21	FIRST ISSUE	MS	KC	JW

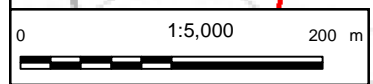
ARCADIS

80Fen
80 Fenchurch Street
London
EC3M 4BY

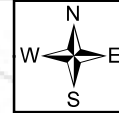
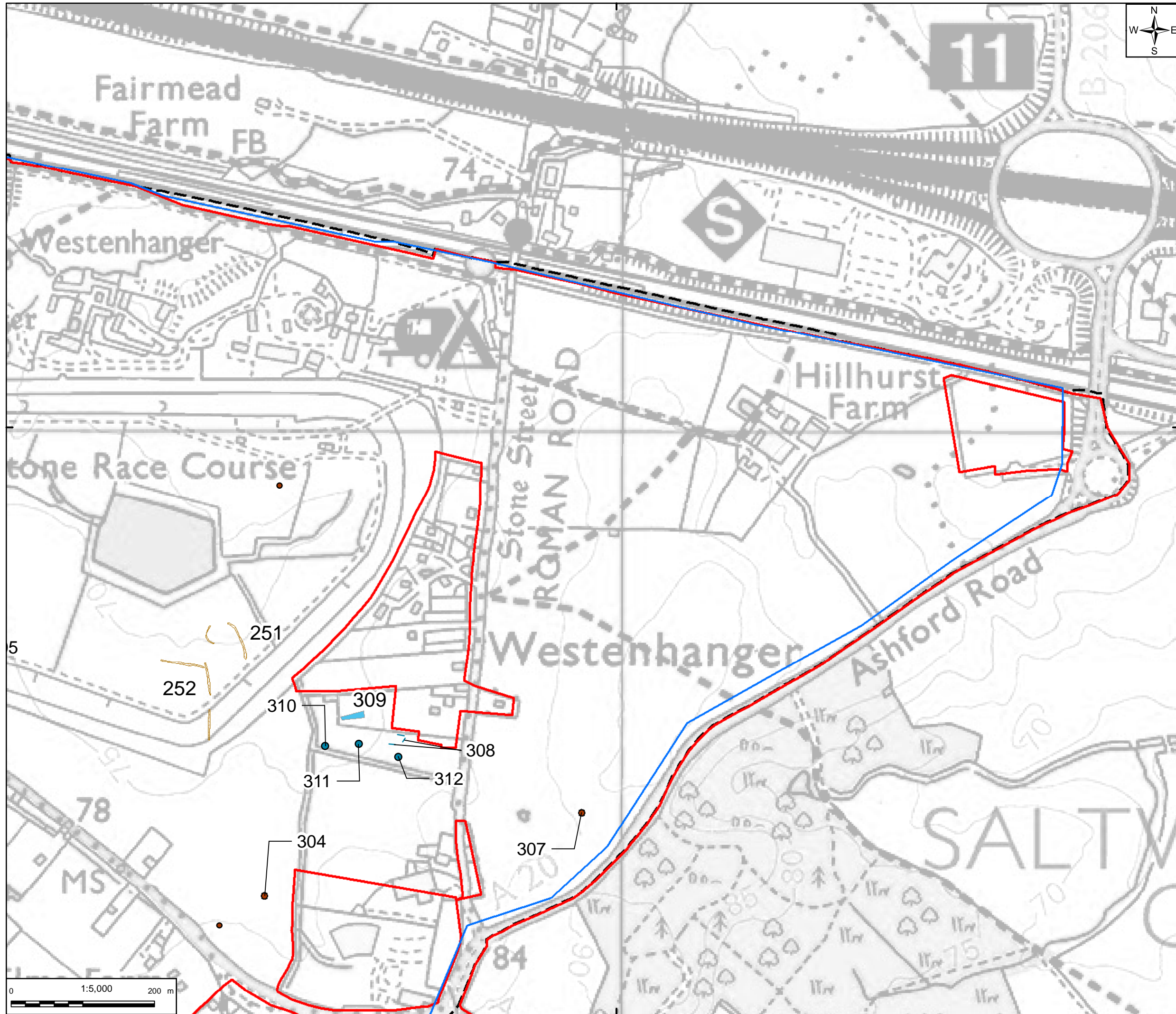
OTTERPOOL PARK

COUNTRYSIDE · CONNECTED · CREATIVE

Figure 9.7
Assets of unknown date
(Page 2 of 3)



scale	original size	datum	grid
1:5,000	A3	Sx	BNG



Legend

Study Areas

- Outline Planning Application Boundary (OPA)
- Site Boundary (709ha)
- Framework Masterplan Boundary

Assets of an Unknown Date

- DBA sources assets

Undated DBA

- Point
- Polygon
- Assets identified through 2017-2018 fieldwork

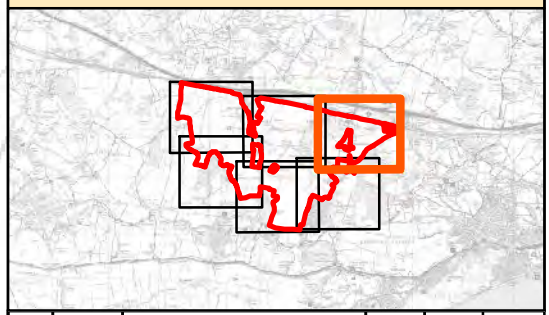
Assets identified through 2020 fieldwork

- Polygon
- Points

2021 Lyveden Geophysics

- Point
- Line
- Polygon

Layer Credits: Contains Ordnance Survey data
© Crown copyright 2018 OS 0100031673



Rev 3	28 Mar 22	THIRD ISSUE	MS	KC	JW
Rev 2	25 May 21	SECOND ISSUE	MS	KC	JW
Rev 1	19 Feb 21	FIRST ISSUE	MS	KC	JW
REV	Date	Description	Drawn	Check	Approv


ARCADIS

80Fen
80 Fenchurch Street
London
EC3M 4BY

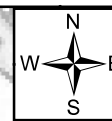
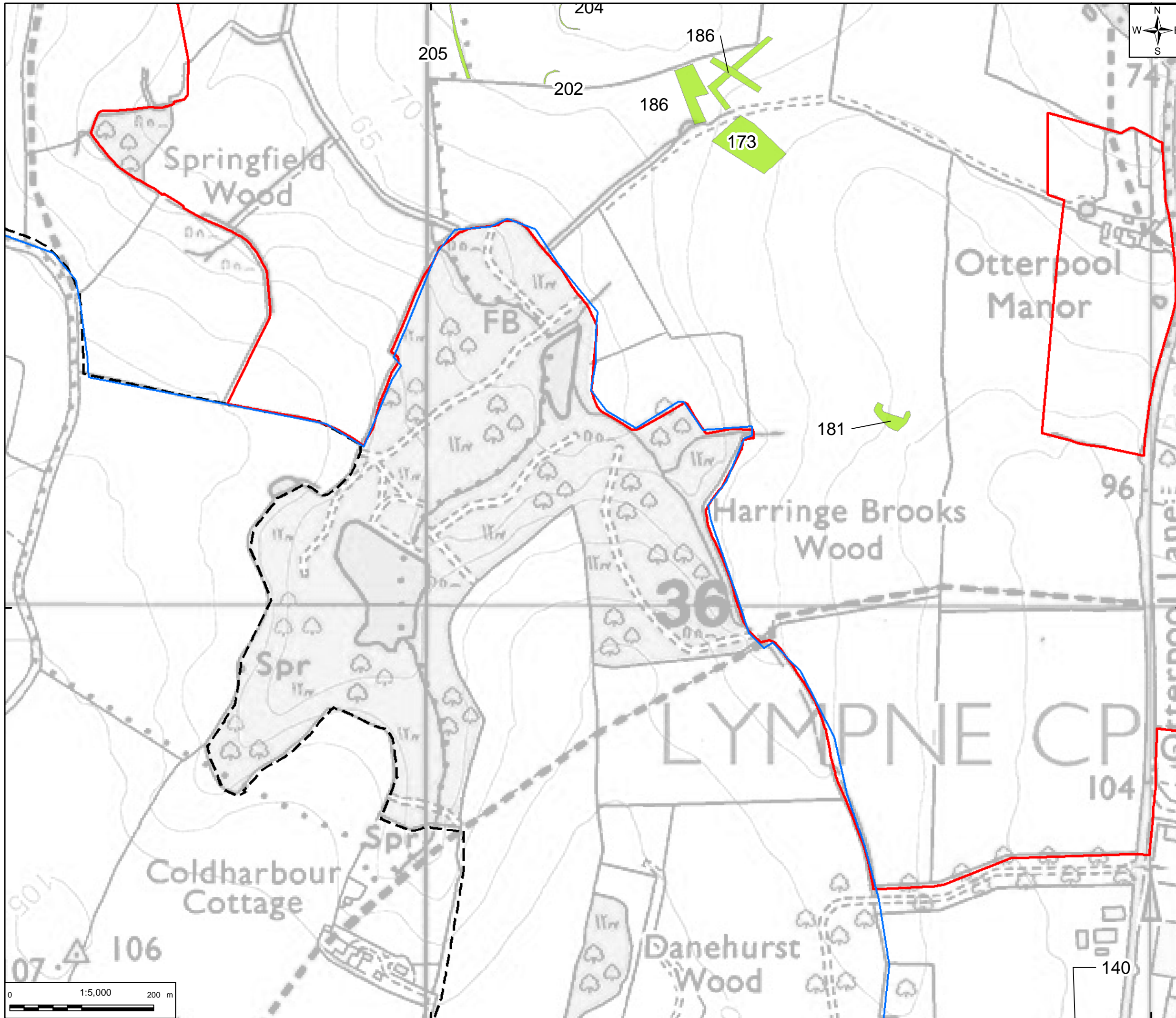
OTTERPOOL PARK

COUNTRYSIDE · CONNECTED · CREATIVE

Figure 9.7
Assets of unknown date
(Page 3 of 3)



scale	original size	datum	grid
1:5,000	A3	Sx	BNG



Legend

Study Areas

- Outline Planning Application Boundary (OPA)
- Site Boundary (709ha)
- Framework Masterplan Boundary

Assets of an Unknown Date

- DBA sources assets

Undated DBA

- Point
- Polygon
- Assets identified through 2017-2018 fieldwork

Assets identified through 2020 fieldwork

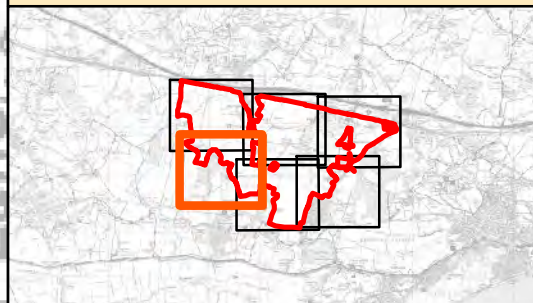
- Polygon

- Points

2021 Lyveden Geophysics

- Point
- Line
- Polygon

Layer Credits: Contains Ordnance Survey data
© Crown copyright 2018 OS 0100031673



Rev 3	28 Mar 22	THIRD ISSUE	MS	KC	JW
Rev 2	25 May 21	SECOND ISSUE	MS	KC	JW
Rev 1	19 Feb 21	FIRST ISSUE	MS	KC	JW
REV	Date	Description	Drawn	Check	Approv



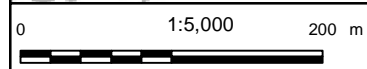
80Fen
80 Fenchurch Street
London
EC3M 4BY

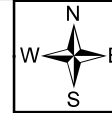
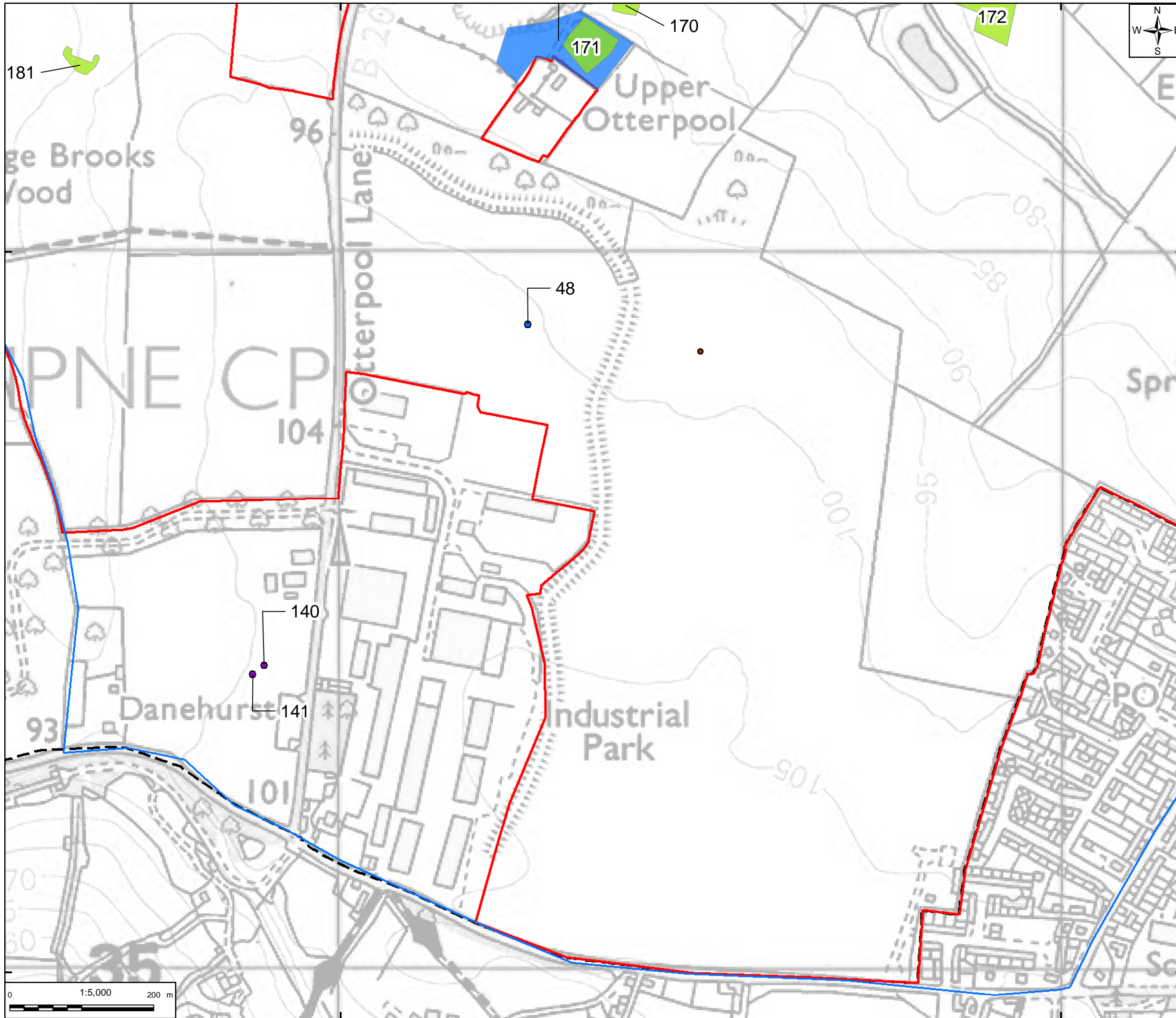


OTTERPOOL PARK
COUNTRYSIDE • CONNECTED • CREATIVE

Figure 9.7
Assets of unknown date
(Page 4 of 3)

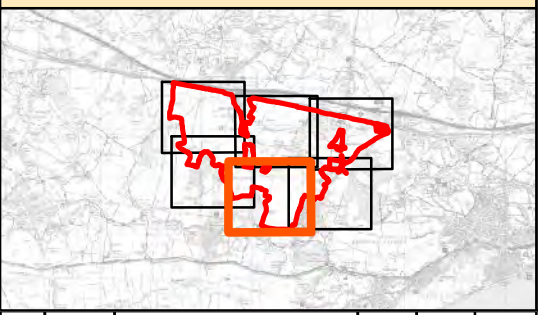
scale	original size	datum	grid
1:5,000	A3	Sx	BNG





- Legend**
- Study Areas**
- Outline Planning Application Boundary (OPA)
 - Site Boundary (709ha)
 - Framework Masterplan Boundary
- Assets of an Unknown Date**
- DBA sources assets
- Undated DBA**
- Point
 - Polygon
 - Assets identified through 2017-2018 fieldwork
- Assets identified through 2020 fieldwork**
- Polygon
 - Points
- 2021 Lyveden Geophysics**
- Point
 - Line
 - Polygon

Layer Credits: Contains Ordnance Survey data
© Crown copyright 2018 OS 0100031673



Rev 3	28 Mar 22	THIRD ISSUE	MS	KC	JW
Rev 2	25 May 21	SECOND ISSUE	MS	KC	JW
Rev 1	19 Feb 21	FIRST ISSUE	MS	KC	JW
REV	Date	Description	Drawn	Check	Approv

ARCADIS
80Fen
80 Fenchurch Street
London
EC3M 4BY


OTTERPOOL PARK
COUNTRYSIDE · CONNECTED · CREATIVE


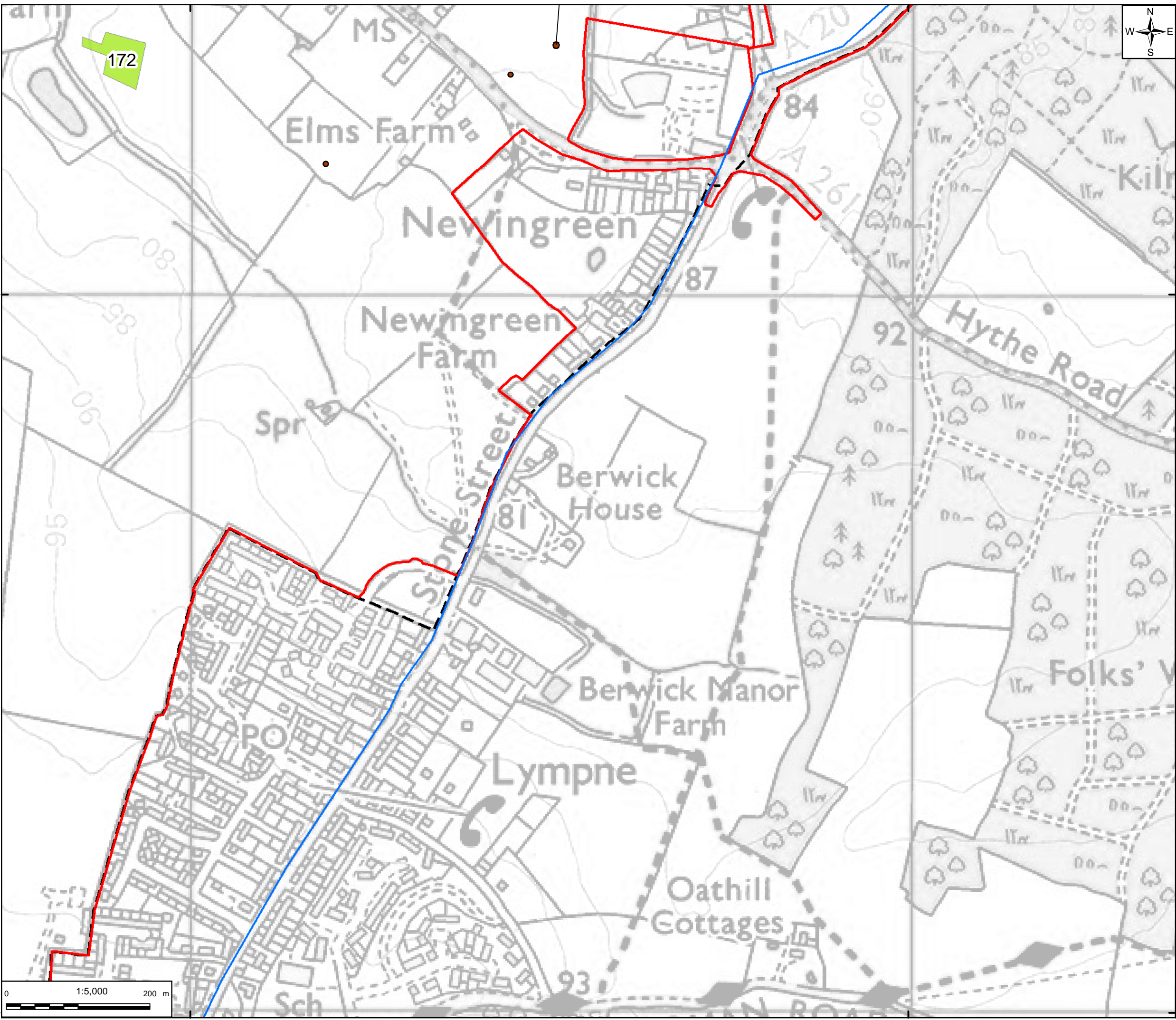
Figure 9.7
Assets of unknown date
(Page 5 of 3)

scale	original size	datum	grid
1:5,000	A3	Sx	BNG

136

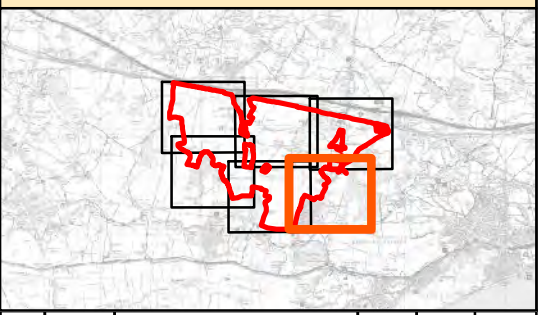
135





- Legend**
- Study Areas**
- Outline Planning Application Boundary (OPA)
 - Site Boundary (709ha)
 - Framework Masterplan Boundary
- Assets of an Unknown Date**
- DBA sources assets
- Undated DBA**
- Point
 - Polygon
 - Assets identified through 2017-2018 fieldwork
- Assets identified through 2020 fieldwork**
- Polygon
 - Points
- 2021 Lyveden Geophysics**
- Point
 - Line
 - Polygon

Layer Credits: Contains Ordnance Survey data
© Crown copyright 2018 OS 0100031673




REV	Date	Description	Drawn	Check	Approv
Rev 3	28 Mar 22	THIRD ISSUE	MS	KC	JW
Rev 2	25 May 21	SECOND ISSUE	MS	KC	JW
Rev 1	19 Feb 21	FIRST ISSUE	MS	KC	JW

ARCADIS

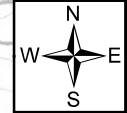
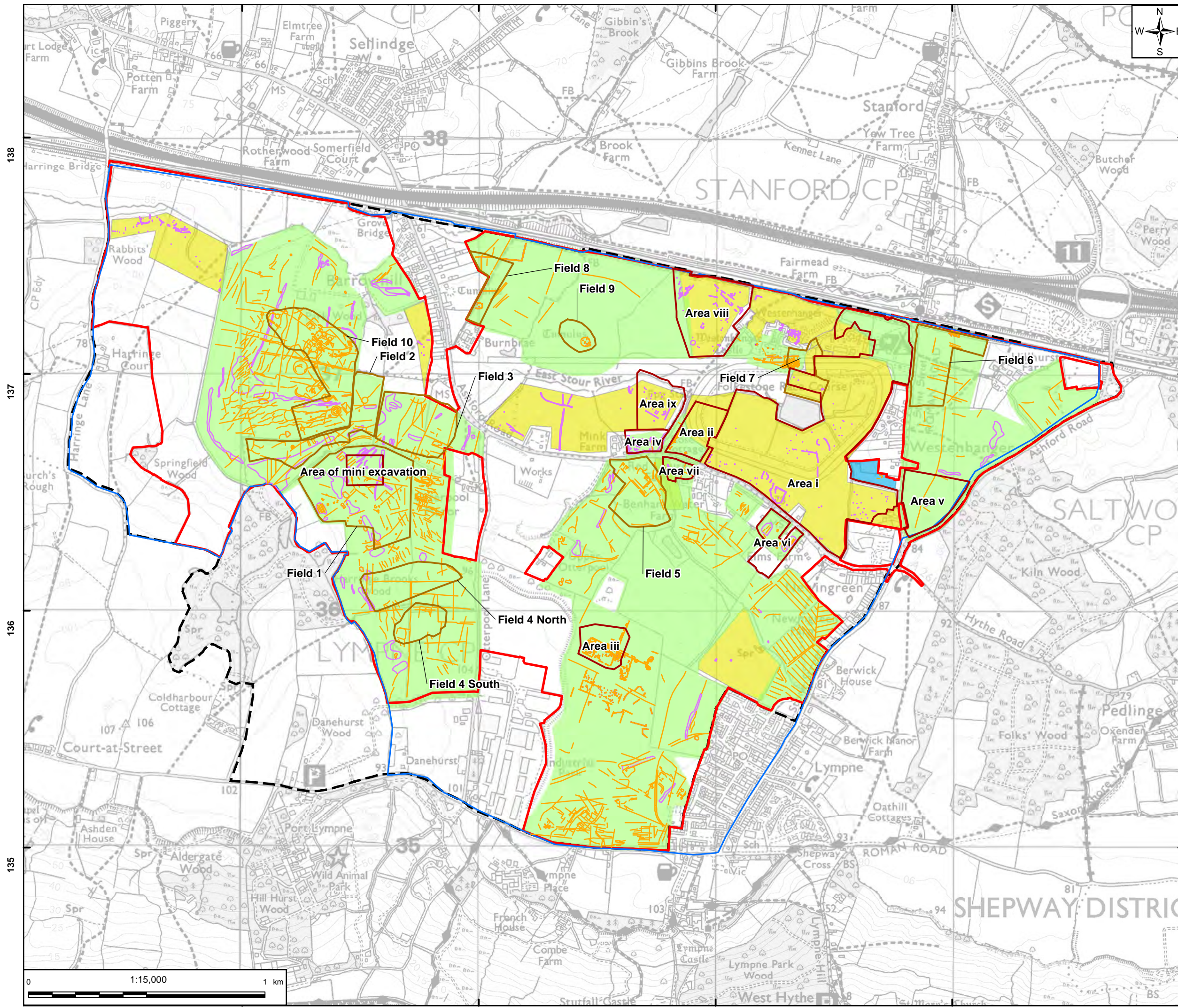
80Fen
80 Fenchurch Street
London
EC3M 4BY

OTTERPOOL PARK
COUNTRYSIDE · CONNECTED · CREATIVE

Figure 9.7
Assets of unknown date
(Page 6 of 3)

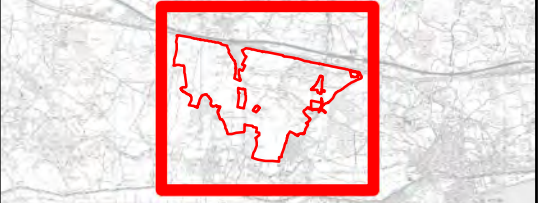


scale	original size	datum	grid
1:5,000	A3	Sx	BNG



- Legend**
- Study Areas**
- Outline Planning Application Boundary (OPA)
 - Site Boundary (709ha)
 - Framework Masterplan Boundary
 - 2017-2018 OA Trenched Fields
 - 2020 Wessex Trenched Areas
 - 2017-2018 Geophysically Surveyed Areas
 - 2020 Geophysically Surveyed Areas
 - 2021 Lyveden Geophysical Survey
- Geophysical Interpretations**
- Line
 - Polygon

Layer Credits: Contains Ordnance Survey data
© Crown copyright 2018 OS 0100031673




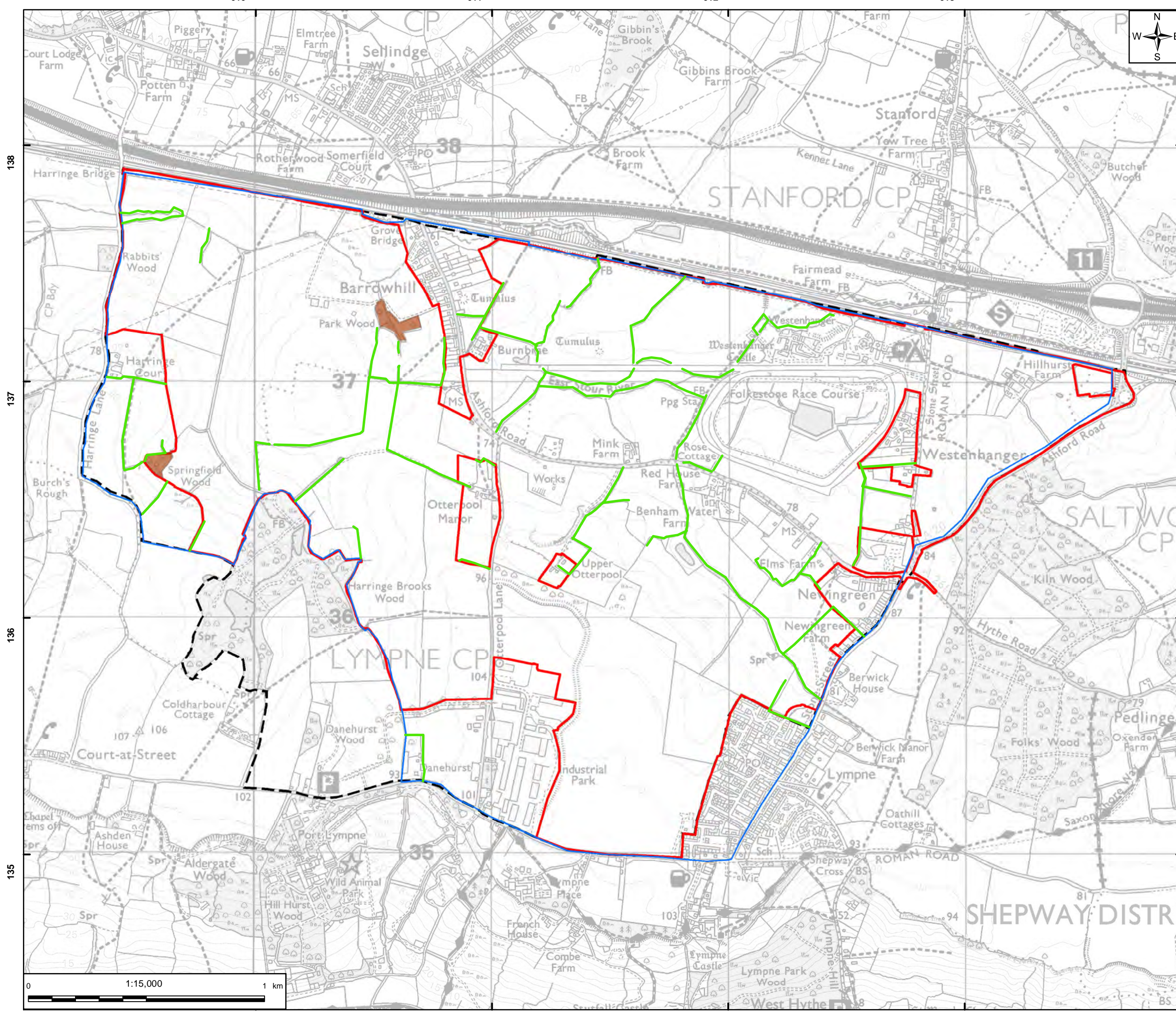
REV	Date	Description	Drawn	Check	Approv
Rev 3	14 Mar 22	THIRD ISSUE	MS	KC	JW
Rev 2	25 May 21	SECOND ISSUE	MS	KC	JW
Rev 1	19 Feb 21	FIRST ISSUE	MS	KC	JW

ARCADIS
80Fen
80 Fenchurch Street
London
EC3M 4BY


OTTERPOOL PARK
COUNTRYSIDE · CONNECTED · CREATIVE

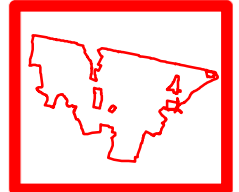
Figure 9.8
Areas of Geophysics and Trial Trenching

scale	original size	datum	grid
1:15,000	A3	Sx	BNG



- Legend**
- Study Areas**
- Outline Planning Application Boundary (OPA)
 - Site Boundary (709ha)
 - Framework Masterplan Boundary
 - Historic Hedgerows meeting the criteria for importance under the Hedgerow Regulations
 - Pre-1840 woodland/coppices within the OPA boundary

Layer Credits: Contains Ordnance Survey data
© Crown copyright 2018 OS 0100031673



REV	Date	Description	Drawn	Check	Approv
Rev 3	14 Mar 22	THIRD ISSUE	MS	KC	JW
Rev 2	25 May 21	SECOND ISSUE	MS	KC	JW
Rev 1	19 Feb 21	FIRST ISSUE	MS	KC	JW

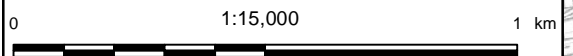
ARCADIS

80Fen
80 Fenchurch Street
London
EC3M 4BY

OTTERPOOL PARK

COUNTRYSIDE · CONNECTED · CREATIVE

Figure 9.9
Historic Landscape



scale	original size	datum	grid
1:15,000	A3	Sx	BNG