



Baseline Assessment - Designations

A1 National:

Listed building:

0

Scheduled Monument

0

Site of Special Scientific Interest (SSSI):

0

Local Wildlife Site:

0

EH Register of Historic Parks and Gardens:

0

A2 Regional:

Biodiversity Opportunity Area:

0

A2 Access:

Public Rights of Way:

3

Sustrans Cycle Routes:

0

A3 Local - Statutory:

Conservation Area:

1

Local Nature Reserve:

0

A4 Other:

Within a Flood Risk Zone:

0

Ancient Woodland:

0

Tree Preservation Order:

1

1. Welcoming place

Site access:

Freely accessible to public

If restricted access, what kind of restriction?

Other (please state):

To what extent are the entrances well presented?

3 - Fair

To what extent are the boundaries well defined and maintained?

4 - Good

What is the overall quality of access and accesses within and through the open space?

3 - Fair

What is the overall quality of access and accesses for people travelling to open space?

4 - Good

Site ID:	1	Eaton Lands Quarry	
Date:	2016-10-18 13:35	Time spent surveying:	20mins
Typology:		Natural or Semi-natural Greenspace	Survey access: Whole site
Surveyor:		KL	

What is the overall provision of signage?

3 - Fair

2. Health, safety and security

Is there play equipment on site?

No

How many separate items for equipment?

Age groups:

What play activities are provided for:

Is there impact absorbing surfacing around the equipment?

Are there benches within the enclosure?

Are there litterbins within the enclosure?

Is there a play area notice at the entrance stating dog free, children only and emergency contacts?

Is there space, separate from the equipped area, for informal play/ general runabout?

Overall condition of play equipment?

Is there other provision for play on site? (Please also note condition)

MUGA

No

Waterplay

No

Skate park

No

BMX

No

Other

No

Please state:

Is there evidence the green space is being used for informal recreation?

walking,children,teenagers,desire lines

Please state, if 'other':

Overall provision for informal recreation?

3 - Fair

What is the condition of basic amenities?

Toilets

No

Cafe

No

Litter and/ or dog bins

No

Nature trail

No

Seating

No

Lifebelts

No

Cycle parking

No

Other

No

Please state:

Community safety/ sense of security:

Is there natural surveillance into the site from surrounding properties?

No

Is lighting provided?

No

Do the approaches feel open and secure?

No

Is there a flow of people through the green space (to acheive self surveillance)?

No

Is dog fouling evident onsite?

No

Active recreation/ sport provision:

Outdoor athletics track

No

Site ID: 1		Eaton Lands Quarry	
Date: 2016-10-18 13:35		Time spent surveying: 20mins	Surveyor: KL
Typology: Natural or Semi-natural Greenspace		Survey access: Whole site	

Grass pitches

No

Artificial pitches (e.g. astro turf)

No

Tennis courts

No

sport_other:

No

Please state:

3. Clean and well maintained

Overall cleanliness?

4 - Good

Is graffiti evident?

No

Vandalism evident?

No

Overall condition/ quality of planted areas

0 - N/A

Overall condition/ quality of grass areas

0 - N/A

Overall condition/ quality of footpaths

3 - Fair

Quality of water and associated edge treatment

0 - N/A

Are there any buildings or other built features onsite?

No

Please state:

If so, please note condition:

Are there any allotments on site?

No

Estimated number of plots in use:

Overall condition of allotment site:

4. Sustainability

Is there green waste composting area on site?

No

Is there evidence of sustainable management practices?

No

Is there evidence of waste minimisation/ recycling?

No

Does the green space provide a buffer for/ absorb noise or air pollution from:

Nearby traffic

No

Nearby industry

No

Other

No

Is there evidence of tree/ woodland management?

Yes

5. Conservation and heritage

Is there indication that natural features are being managed for nature conservation?

Yes

Vegetation cover/ type

Grassland

Scrub, shrubs and hedgerows

scrub

Water and wetlands

Trees and woodland

broadleaved woodland,woodland edges/trees and shrubs forming shelterbelt,deadwood

Flower beds

Brownfield land

Allotments

Invasive species

No

Other vegetation type

No

Please state

Does the green space contribute to the setting of the immediate local area?

Yes

Site ID:	1	Eaton Lands Quarry	
Date:	2016-10-18 13:35	Time spent surveying:	20mins
		Surveyor:	KL
Typology:	Natural or Semi-natural Greenspace	Survey access:	Whole site

Does the green space feature any recognisable landmark features of local importance?	No
Is the green space visible from adjacent main road/ railway/ public transport route?	No
Is the open space visually attractive?	Yes

What threats/ disturbances/ issues are affecting the attractiveness of the site?

If other, please state

6. Community involvement

Is there a permanent public noticeboard on site?	No	If so, are up to date notices displayed?	
Are there any temporary notices on site informing users about current developments?	No		
Is so, are they up to date?			
Is there a built facility on site which is being used by the local community for education?	No		
Is there evidence that a natural feature on site is being used by the local community for education?	No		
Does the site offer educational interest (e.g. nature conservation interest or local historic significance)?	Yes		
Is there a evidence of an active community group?	No		
Is there a programme of activities?	No		

7. Marketing

Are any of the following social facilities located on or adjacent to green space:

Is there a dedicated outdoor performance area within the green space?	No
Does the green space contain public art?	No
Is there a school immediately adjacent to the green space?	No

8. Potential themes for enhancement

Please indicate which of the following benefits/ services should be prioritised for future management or enhancement (please tick as many boxes as relevant):

informal recreation,natural habitats/ biodiversity,educational interest

If other, please state

9. Comments

Please add any further information on open space e.g. details of primary or secondary uses/ purposes or any significant issues/ opportunities which should be highlighted.

Broadleaf woodland with a large gorge. Steps, earthen paths and hand rails have been constructed recently. These are in good condition for walkers but nit suitable for disabled visitirs due to the steep slopes.

Quality score:	25	Value score:	25
----------------	----	--------------	----



Baseline Assessment - Designations

A1 National:

Listed building:

0

Scheduled Monument

0

Site of Special Scientific Interest (SSSI):

0

Local Wildlife Site:

0

EH Register of Historic Parks and Gardens:

0

A2 Regional:

Biodiversity Opportunity Area:

0

A2 Access:

Public Rights of Way:

0

Sustrans Cycle Routes:

0

A3 Local - Statutory:

Conservation Area:

0

Local Nature Reserve:

0

A4 Other:

Within a Flood Risk Zone:

1

Ancient Woodland:

0

Tree Preservation Order:

0

1. Welcoming place

Site access:

Freely accessible to public

If restricted access, what kind of restriction?

Other (please state):

To what extent are the entrances well presented?

4 - Good

To what extent are the boundaries well defined and maintained?

3 - Fair

What is the overall quality of access and accesses within and through the open space?

3 - Fair

What is the overall quality of access and accesses for people travelling to open space?

4 - Good

What is the overall provision of signage?

5 - Very good

2. Health, safety and security

Is there play equipment on site?

Yes

 How many separate items for equipment?

1

Age groups:

Under 5 years,5-11 years

What play activities are provided for:

climbing,viewing,social play

Is there impact absorbing surfacing around the equipment?

Yes

Are there benches within the enclosure?

No

Are there litterbins within the enclosure?

No

Is there a play area notice at the entrance stating dog free, children only and emergency contacts?

Yes

Is there space, separate from the equipped area, for informal play/ general runabout?

Yes

Overall condition of play equipment?

4 - Good

Is there other provision for play on site? (Please also note condition)

MUGA	<div>No</div>	<div></div>	
Waterplay	<div>No</div>	<div></div>	
Skate park	<div>No</div>	<div></div>	
BMX	<div>No</div>	<div></div>	
Other	<div>No</div>	<div></div>	Please state: <div></div>

Is there evidence the green space is being used for informal recreation?

walking,children,relaxing

Please state, if 'other':

Overall provision for informal recreation?

4 - Good

What is the condition of basic amenities?

Toilets	<div>No</div>	<div></div>	
Cafe	<div>No</div>	<div></div>	
Litter and/ or dog bins	<div>Yes</div>	<div>3 - Fair</div>	
Nature trail	<div>No</div>	<div></div>	
Seating	<div>Yes</div>	<div>4 - Good</div>	
Lifebelts	<div>No</div>	<div></div>	
Cycle parking	<div>No</div>	<div></div>	
Other	<div>No</div>	<div></div>	Please state: <div></div>

Community safety/ sense of security:

Is there natural surveillance into the site from surrounding properties?

No

Is lighting provided?

No

Do the approaches feel open and secure?

Yes

Is there a flow of people through the green space (to acheive self surveillance)?

Yes

Is dog fouling evident onsite?

No

Active recreation/ sport provision:

Outdoor athletics track

No

Site ID: 2		Royal Military Canal	
Date: 2016-08-24 9:33		Time spent surveying: 30mins	Surveyor: SW
Typology: Natural or Semi-natural Greenspace		Survey access: Whole site	

Grass pitches

No

Artificial pitches (e.g. astro turf)

No

Tennis courts

No

sport_other:

No

Please state:

3. Clean and well maintained

Overall cleanliness?

4 - Good

Is graffiti evident?

No

Vandalism evident?

No

Overall condition/ quality of planted areas

0 - N/A

Overall condition/ quality of grass areas

4 - Good

Overall condition/ quality of footpaths

3 - Fair

Quality of water and associated edge treatment

0 - N/A

Are there any buildings or other built features onsite?

Yes

Please state:

Seapoint Canoe Centre Structure

If so, please note condition:

3 - Fair

Are there any allotments on site?

No

Estimated number of plots in use:

Overall condition of allotment site:

4. Sustainability

Is there green waste composting area on site?

No

Is there evidence of sustainable management practices?

Yes

Is there evidence of waste minimisation/ recycling?

No

Does the green space provide a buffer for/ absorb noise or air pollution from:

Nearby traffic

Yes

Nearby industry

No

Other

No

Is there evidence of tree/ woodland management?

Yes

5. Conservation and heritage

Is there indication that natural features are being managed for nature conservation?

Yes

Vegetation cover/ type

Grassland

wildflower grassland,short amenity grassland

Scrub, shrubs and hedgerows

scrub

Water and wetlands

Trees and woodland

tree groups/scattered trees

Flower beds

Brownfield land

Allotments

Invasive species

No

Other vegetation type

No

Please state

Does the green space contribute to the setting of the immediate local area?

Yes

Site ID:	2	Royal Military Canal	
Date:	2016-08-24 9:33	Time spent surveying:	30mins
		Surveyor:	SW
Typology:	Natural or Semi-natural Greenspace	Survey access:	Whole site

Does the green space feature any recognisable landmark features of local importance?	<input checked="" type="checkbox"/> Yes
Is the green space visible from adjacent main road/ railway/ public transport route?	<input checked="" type="checkbox"/> Yes
Is the open space visually attractive?	<input checked="" type="checkbox"/> Yes

What threats/ disturbances/ issues are affecting the attractiveness of the site?

If other, please state

6. Community involvement

Is there a permanent public noticeboard on site?	<input checked="" type="checkbox"/> Yes	If so, are up to date notices displayed?	<input checked="" type="checkbox"/> Yes
Are there any temporary notices on site informing users about current developments?	<input checked="" type="checkbox"/> No		
Is so, are they up to date?	<input type="checkbox"/>		
Is there a built facility on site which is being used by the local community for education?	<input checked="" type="checkbox"/> No		
Is there evidence that a natural feature on site is being used by the local community for education?	<input checked="" type="checkbox"/> Yes		
Does the site offer educational interest (e.g. nature conservation interest or local historic significance)?	<input checked="" type="checkbox"/> Yes		
Is there a evidence of an active community group?	<input checked="" type="checkbox"/> Yes		
Is there a programme of activities?	<input checked="" type="checkbox"/> Yes		

7. Marketing

Are any of the following social facilities located on or adjacent to green space:

other social facility

Is there a dedicated outdoor performance area within the green space?	<input checked="" type="checkbox"/> No
Does the green space contain public art?	<input checked="" type="checkbox"/> No
Is there a school immediately adjacent to the green space?	<input checked="" type="checkbox"/> No

8. Potential themes for enhancement

Please indicate which of the following benefits/ services should be prioritised for future management or enhancement (please tick as many boxes as relevant):


natural habitats/ biodiversity,amenity

If other, please state

9. Comments

Please add any further information on open space e.g. details of primary or secondary uses/ purposes or any significant issues/ opportunities which should be highlighted.

Quality score:	<input type="text" value="51"/>	Value score:	<input type="text" value="41"/>
----------------	---------------------------------	--------------	---------------------------------



Baseline Assessment - Designations

A1 National:

Listed building:

0

Scheduled Monument

0

Site of Special Scientific Interest (SSSI):

0

Local Wildlife Site:

0

EH Register of Historic Parks and Gardens:

0

A2 Regional:

Biodiversity Opportunity Area:

0

A2 Access:

Public Rights of Way:

0

Sustrans Cycle Routes:

0

A3 Local - Statutory:

Conservation Area:

0

Local Nature Reserve:

0

A4 Other:

Within a Flood Risk Zone:

0

Ancient Woodland:

0

Tree Preservation Order:

0

1. Welcoming place

Site access:

Freely accessible to public

If restricted access, what kind of restriction?

Other (please state):

To what extent are the entrances well presented?

1 - Very poor

To what extent are the boundaries well defined and maintained?

3 - Fair

What is the overall quality of access and accesses within and through the open space?

2 - Poor

What is the overall quality of access and accesses for people travelling to open space?

3 - Fair

What is the overall provision of signage?

1 - Very poor

2. Health, safety and security

Is there play equipment on site?

No

 How many separate items for equipment?

Age groups:

What play activities are provided for:

Is there impact absorbing surfacing around the equipment?

Are there benches within the enclosure?

Are there litterbins within the enclosure?

Is there a play area notice at the entrance stating dog free, children only and emergency contacts?

Is there space, separate from the equipped area, for informal play/ general runabout?

Overall condition of play equipment?

Is there other provision for play on site? (Please also note condition)

MUGA	<div>No</div>	<div></div>
Waterplay	<div>No</div>	<div></div>
Skate park	<div>No</div>	<div></div>
BMX	<div>No</div>	<div></div>
Other	<div>No</div>	<div></div>

Please state:

Is there evidence the green space is being used for informal recreation?

walking,teenagers,relaxing

Please state, if 'other':

Overall provision for informal recreation?

2 - Poor

What is the condition of basic amenities?

Toilets	<div>No</div>	<div></div>
Cafe	<div>No</div>	<div></div>
Litter and/ or dog bins	<div>No</div>	<div></div>
Nature trail	<div>No</div>	<div></div>
Seating	<div>No</div>	<div></div>
Lifebelts	<div>No</div>	<div></div>
Cycle parking	<div>No</div>	<div></div>
Other	<div>No</div>	<div></div>

Please state:

Community safety/ sense of security:

Is there natural surveillance into the site from surrounding properties?

Yes

Is lighting provided?

No

Do the approaches feel open and secure?

No

Is there a flow of people through the green space (to acheive self surveillance)?

No

Is dog fouling evident onsite?

No

Active recreation/ sport provision:

Outdoor athletics track

No

Grass pitches

No

Artificial pitches (e.g. astro turf)

No

Tennis courts

No

sport_other:

No

Please state:

3. Clean and well maintained

Overall cleanliness?

4 - Good

Is graffiti evident?

No

Vandalism evident?

No

Overall condition/ quality of planted areas

0 - N/A

Overall condition/ quality of grass areas

4 - Good

Overall condition/ quality of footpaths

0 - N/A

Quality of water and associated edge treatment

0 - N/A

Are there any buildings or other built features onsite?

No

Please state:

If so, please note condition:

Are there any allotments on site?

No

Estimated number of plots in use:

Overall condition of allotment site:

4. Sustainability

Is there green waste composting area on site?

Yes

Is there evidence of sustainable management practices?

No

Is there evidence of waste minimisation/ recycling?

Yes

Does the green space provide a buffer for/ absorb noise or air pollution from:

Nearby traffic

No

Nearby industry

No

Other

No

Is there evidence of tree/ woodland management?

Yes

5. Conservation and heritage

Is there indication that natural features are being managed for nature conservation?

No

Vegetation cover/ type

Grassland

short amenity grassland,tall herbs

Scrub, shrubs and hedgerows

scrub

Water and wetlands

Trees and woodland

broadleaved woodland,tree groups/scattered trees,deadwood

Flower beds

Brownfield land

Allotments

Invasive species

No

Other vegetation type

No

Please state

Does the green space contribute to the setting of the immediate local area?

Yes

Does the green space feature any recognisable landmark features of local importance?

No

Site ID:	3	Eversley Rd Rec Wood	
Date:	2016-10-12 12:45	Time spent surveying:	20mins
		Surveyor:	KL
Typology:	Natural or Semi-natural Greenspace		
Survey access:	Whole site		

Is the green space visible from adjacent main road/ railway/ public transport route?

Is the open space visually attractive?

What threats/ disturbances/ issues are affecting the attractiveness of the site?

If other, please state

6. Community involvement

Is there a permanent public noticeboard on site? If so, are up to date notices displayed?

Are there any temporary notices on site informing users about current developments?

Is so, are they up to date?

Is there a built facility on site which is being used by the local community for education?

Is there evidence that a natural feature on site is being used by the local community for education?

Does the site offer educational interest (e.g. nature conservation interest or local historic significance)?

Is there a evidence of an active community group?

Is there a programme of activities?

7. Marketing

Are any of the following social facilities located on or adjacent to green space:

Is there a dedicated outdoor performance area within the green space?

Does the green space contain public art?

Is there a school immediately adjacent to the green space?

8. Potential themes for enhancement

Please indicate which of the following benefits/ services should be prioritised for future management or enhancement (please tick as many boxes as relevant):


If other, please state

9. Comments

Please add any further information on open space e.g. details of primary or secondary uses/ purposes or any significant issues/ opportunities which should be highlighted.

Quality score:

Value score:



Baseline Assessment - Designations

A1 National:

Listed building:

Scheduled Monument

Site of Special Scientific Interest (SSSI):

Local Wildlife Site:

EH Register of Historic Parks and Gardens:

0

0

0

0

0

A2 Regional:

Biodiversity Opportunity Area:

0

A2 Access:

Public Rights of Way:

Sustrans Cycle Routes:

0

0

A3 Local - Statutory:

Conservation Area:

Local Nature Reserve:

0

0

A4 Other:

Within a Flood Risk Zone:

Ancient Woodland:

Tree Preservation Order:

0

0

0

1. Welcoming place

Site access:

Freely accessible to public

If restricted access, what kind of restriction?

Other (please state):

To what extent are the entrances well presented?

To what extent are the boundaries well defined and maintained?

What is the overall quality of access and accesses within and through the open space?

What is the overall quality of access and accesses for people travelling to open space?

4 - Good

5 - Very good

4 - Good

5 - Very good

What is the overall provision of signage?

1 - Very poor

2. Health, safety and security

Is there play equipment on site?

No

How many separate items for equipment?

Age groups:

What play activities are provided for:

Is there impact absorbing surfacing around the equipment?

Are there benches within the enclosure?

Are there litterbins within the enclosure?

Is there a play area notice at the entrance stating dog free, children only and emergency contacts?

Is there space, separate from the equipped area, for informal play/ general runabout?

Overall condition of play equipment?

Is there other provision for play on site? (Please also note condition)

MUGA

No

Waterplay

No

Skate park

No

BMX

No

Other

No

Please state:

Is there evidence the green space is being used for informal recreation?

teenagers,relaxing

Please state, if 'other':

Overall provision for informal recreation?

1 - Very poor

What is the condition of basic amenities?

Toilets

No

Cafe

No

Litter and/ or dog bins

No

Nature trail

No

Seating

No

Lifebelts

No

Cycle parking

No

Other

No

Please state:

Community safety/ sense of security:

Is there natural surveillance into the site from surrounding properties?

Yes

Is lighting provided?

Yes

Do the approaches feel open and secure?

Yes

Is there a flow of people through the green space (to acheive self surveillance)?

Yes

Is dog fouling evident onsite?

No

Active recreation/ sport provision:

Outdoor athletics track

No

Site ID:	4	Land fronting Horn Street	
Date:	2016-10-12 12:04	Time spent surveying:	30mins
		Surveyor:	KL
Typology:	Natural or Semi-natural Greenspace	Survey access:	Whole site

Grass pitches	<input type="text" value="No"/>	<input type="text"/>
Artificial pitches (e.g. astro turf)	<input type="text" value="No"/>	<input type="text"/>
Tennis courts	<input type="text" value="No"/>	<input type="text"/>
sport_other:	<input type="text" value="No"/>	Please state: <input type="text"/>

3. Clean and well maintained

Overall cleanliness?	<input type="text" value="3 - Fair"/>
Is graffiti evident?	<input type="text" value="No"/>
Vandalism evident?	<input type="text" value="No"/>
Overall condition/ quality of planted areas	<input type="text" value="0 - N/A"/>
Overall condition/ quality of grass areas	<input type="text" value="4 - Good"/>
Overall condition/ quality of footpaths	<input type="text" value="0 - N/A"/>
Quality of water and associated edge treatment	<input type="text" value="0 - N/A"/>
Are there any buildings or other built features onsite?	<input type="text" value="Yes"/> Please state: <input type="text" value="One row of garages"/>
If so, please note condition:	<input type="text" value="4 - Good"/>
Are there any allotments on site?	<input type="text" value="No"/> Estimated number of plots in use: <input type="text"/>
Overall condition of allotment site:	<input type="text"/>

4. Sustainability

Is there green waste composting area on site?	<input type="text" value="No"/>
Is there evidence of sustainable management practices?	<input type="text" value="No"/>
Is there evidence of waste minimisation/ recycling?	<input type="text" value="No"/>
Does the green space provide a buffer for/ absorb noise or air pollution from:	
Nearby traffic	<input type="text" value="Yes"/>
Nearby industry	<input type="text" value="No"/>
Other	<input type="text" value="No"/>
Is there evidence of tree/ woodland management?	<input type="text" value="Yes"/>

5. Conservation and heritage

Is there indication that natural features are being managed for nature conservation?	<input type="text" value="No"/>
Vegetation cover/ type	
Grassland	<input type="text" value="short amenity grassland"/>
Scrub, shrubs and hedgerows	<input type="text" value="scrub"/>
Water and wetlands	<input type="text"/>
Trees and woodland	<input type="text" value="tree groups/scattered trees"/>
Flower beds	<input type="text"/>
Brownfield land	<input type="text"/>
Allotments	<input type="text"/>
Invasive species	<input type="text" value="No"/> Other vegetation type <input type="text" value="No"/> Please state <input type="text"/>
Does the green space contribute to the setting of the immediate local area?	<input type="text" value="Yes"/>
Does the green space feature any recognisable landmark features of local importance?	<input type="text" value="No"/>

Site ID:	4	Land fronting Horn Street	
Date:	2016-10-12 12:04	Time spent surveying:	30mins
		Surveyor:	KL
Typology:	Natural or Semi-natural Greenspace		
Survey access:	Whole site		

Is the green space visible from adjacent main road/ railway/ public transport route?

Is the open space visually attractive?

What threats/ disturbances/ issues are affecting the attractiveness of the site?

road noise,fly tipping,pollution

If other, please state **Level of fly tipping very low**

6. Community involvement

Is there a permanent public noticeboard on site? If so, are up to date notices displayed?

Are there any temporary notices on site informing users about current developments?

Is so, are they up to date?

Is there a built facility on site which is being used by the local community for education?

Is there evidence that a natural feature on site is being used by the local community for education?

Does the site offer educational interest (e.g. nature conservation interest or local historic significance)?

Is there a evidence of an active community group?

Is there a programme of activities?

7. Marketing

Are any of the following social facilities located on or adjacent to green space:

Is there a dedicated outdoor performance area within the green space?

Does the green space contain public art?

Is there a school immediately adjacent to the green space?

8. Potential themes for enhancement

Please indicate which of the following benefits/ services should be prioritised for future management or enhancement (please tick as many boxes as relevant):

character setting,informal recreation

If other, please state

9. Comments

Please add any further information on open space e.g. details of primary or secondary uses/ purposes or any significant issues/ opportunities which should be highlighted.

Well maintained grassy bank adjacent to the road with scattered trees and some scrub. Some litter and fly tipping at the northern and southern ends but overall appearance is clean. Small fenced off area in northeast - electricity substation?

Quality score:

Value score:



Baseline Assessment - Designations

A1 National:

Listed building:

0

Scheduled Monument

0

Site of Special Scientific Interest (SSSI):

0

Local Wildlife Site:

0

EH Register of Historic Parks and Gardens:

0

A2 Regional:

Biodiversity Opportunity Area:

0

A2 Access:

Public Rights of Way:

3

Sustrans Cycle Routes:

0

A3 Local - Statutory:

Conservation Area:

0

Local Nature Reserve:

0

A4 Other:

Within a Flood Risk Zone:

0

Ancient Woodland:

0

Tree Preservation Order:

0

1. Welcoming place

Site access:

Freely accessible to public

If restricted access, what kind of restriction?

Other (please state):

To what extent are the entrances well presented?

4 - Good

To what extent are the boundaries well defined and maintained?

4 - Good

What is the overall quality of access and accesses within and through the open space?

4 - Good

What is the overall quality of access and accesses for people travelling to open space?

4 - Good

Site ID:	5	Horn Street Recreation Ground	
Date:	2016-10-13 12:30	Time spent surveying:	30mins
Typology:	Parks and Gardens	Survey access:	Whole site
Surveyor:		KL	

What is the overall provision of signage?

3 - Fair

2. Health, safety and security

Is there play equipment on site?

Yes

 How many separate items for equipment?

8

Age groups:

Over 11 years

What play activities are provided for:

balancing,climbing,jumping

Is there impact absorbing surfacing around the equipment?

No

Are there benches within the enclosure?

No

Are there litterbins within the enclosure?

Yes

Is there a play area notice at the entrance stating dog free, children only and emergency contacts?

Yes

Is there space, separate from the equipped area, for informal play/ general runabout?

Yes

Overall condition of play equipment?

4 - Good

Is there other provision for play on site? (Please also note condition)

MUGA	No	
Waterplay	No	
Skate park	No	
BMX	No	
Other	Yes	4 - Good

Please state:

Play equipment in play area is a metal obstacle course, not fenced off. No sign of a toboggan...?

Is there evidence the green space is being used for informal recreation?

children,walking,teenagers,relaxing,desire lines

Please state, if 'other':

Overall provision for informal recreation?

3 - Fair

What is the condition of basic amenities?

Toilets	No	
Cafe	No	
Litter and/ or dog bins	Yes	4 - Good
Nature trail	No	
Seating	Yes	3 - Fair
Lifebelts	No	
Cycle parking	No	
Other	No	

Please state:

Community safety/ sense of security:

Is there natural surveillance into the site from surrounding properties?

No

Is lighting provided?

No

Do the approaches feel open and secure?

Yes

Is there a flow of people through the green space (to acheive self surveillance)?

Yes

Is dog fouling evident onsite?

No

Active recreation/ sport provision:

Site ID:	5	Horn Street Recreation Ground	
Date:	2016-10-13 12:30	Time spent surveying:	30mins
		Surveyor:	KL
Typology:	Parks and Gardens	Survey access:	Whole site

Outdoor athletics track	<input type="text" value="No"/>	<input type="text"/>
Grass pitches	<input type="text" value="No"/>	<input type="text"/>
Artificial pitches (e.g. astro turf)	<input type="text" value="No"/>	<input type="text"/>
Tennis courts	<input type="text" value="No"/>	<input type="text"/>
sport_other:	<input type="text" value="No"/>	Please state: <input type="text"/>

3. Clean and well maintained

Overall cleanliness?	<input type="text" value="4 - Good"/>
Is graffiti evident?	<input type="text" value="No"/>
Vandalism evident?	<input type="text" value="No"/>
Overall condition/ quality of planted areas	<input type="text" value="0 - N/A"/>
Overall condition/ quality of grass areas	<input type="text" value="4 - Good"/>
Overall condition/ quality of footpaths	<input type="text" value="3 - Fair"/>
Quality of water and associated edge treatment	<input type="text" value="0 - N/A"/>
Are there any buildings or other built features onsite?	<input type="text" value="No"/> Please state: <input type="text"/>
If so, please note condition:	<input type="text"/>
Are there any allotments on site?	<input type="text" value="No"/> Estimated number of plots in use: <input type="text"/>
Overall condition of allotment site:	<input type="text"/>

4. Sustainability

Is there green waste composting area on site?	<input type="text" value="No"/>
Is there evidence of sustainable management practices?	<input type="text" value="No"/>
Is there evidence of waste minimisation/ recycling?	<input type="text" value="No"/>
Does the green space provide a buffer for/ absorb noise or air pollution from:	
Nearby traffic	<input type="text" value="No"/>
Nearby industry	<input type="text" value="No"/>
Other	<input type="text" value="No"/>
Is there evidence of tree/ woodland management?	<input type="text" value="Yes"/>

5. Conservation and heritage

Is there indication that natural features are being managed for nature conservation?	<input type="text" value="Yes"/>
Vegetation cover/ type	
Grassland	<input type="text" value="short amenity grassland,tall herbs"/>
Scrub, shrubs and hedgerows	<input type="text" value="scrub"/>
Water and wetlands	<input type="text"/>
Trees and woodland	<input type="text" value="woodland edges/trees and shrubs forming shelterbelt,tree groups/scattered trees,broadleaved woodland"/>
Flower beds	<input type="text"/>
Brownfield land	<input type="text"/>
Allotments	<input type="text"/>
Invasive species	<input type="text" value="No"/> Other vegetation type <input type="text" value="No"/> Please state <input type="text"/>

Site ID:	5	Horn Street Recreation Ground	
Date:	2016-10-13 12:30	Time spent surveying:	30mins
		Surveyor:	KL
Typology:	Parks and Gardens	Survey access:	Whole site

Does the green space contribute to the setting of the immediate local area?	<input checked="" type="checkbox"/> Yes
Does the green space feature any recognisable landmark features of local importance?	<input checked="" type="checkbox"/> No
Is the green space visible from adjacent main road/ railway/ public transport route?	<input checked="" type="checkbox"/> No
Is the open space visually attractive?	<input checked="" type="checkbox"/> Yes

What threats/ disturbances/ issues are affecting the attractiveness of the site?

road noise

If other, please state

6. Community involvement

Is there a permanent public noticeboard on site?	<input checked="" type="checkbox"/> No	If so, are up to date notices displayed?	<input type="checkbox"/>
Are there any temporary notices on site informing users about current developments?	<input checked="" type="checkbox"/> No		
Is so, are they up to date?	<input type="checkbox"/>		

Is there a built facility on site which is being used by the local community for education?	<input checked="" type="checkbox"/> No
Is there evidence that a natural feature on site is being used by the local community for education?	<input checked="" type="checkbox"/> No
Does the site offer educational interest (e.g. nature conservation interest or local historic significance)?	<input checked="" type="checkbox"/> Yes
Is there a evidence of an active community group?	<input checked="" type="checkbox"/> No
Is there a programme of activities?	<input checked="" type="checkbox"/> No

7. Marketing

Are any of the following social facilities located on or adjacent to green space:

Is there a dedicated outdoor performance area within the green space?	<input checked="" type="checkbox"/> No
Does the green space contain public art?	<input checked="" type="checkbox"/> No
Is there a school immediately adjacent to the green space?	<input checked="" type="checkbox"/> No

8. Potential themes for enhancement

Please indicate which of the following benefits/ services should be prioritised for future management or enhancement (please tick as many boxes as relevant):

informal recreation,natural habitats/ biodiversity,educational interest

If other, please state

9. Comments

Please add any further information on open space e.g. details of primary or secondary uses/ purposes or any significant issues/ opportunities which should be highlighted.

Amenity grassland surrounded by treelines/ narrow strips of broadleaf woodland and some scattered trees. This site incorporates 27 and 156 which are provision for children and teenagers. No sign of a toboggan..?

Quality score:

48

Value score:

43



Baseline Assessment - Designations

A1 National:

Listed building:	3
Scheduled Monument	0
Site of Special Scientific Interest (SSSI):	0
Local Wildlife Site:	0
EH Register of Historic Parks and Gardens:	0

A2 Regional:

Biodiversity Opportunity Area:	0
--------------------------------	---

A2 Access:

Public Rights of Way:	0
Sustrans Cycle Routes:	0

A3 Local - Statutory:

Conservation Area:	1
Local Nature Reserve:	0

A4 Other:

Within a Flood Risk Zone:	0
Ancient Woodland:	0
Tree Preservation Order:	0

1. Welcoming place

Site access: **Freely accessible to public**

If restricted access, what kind of restriction?

Other (please state):

To what extent are the entrances well presented? **4 - Good**

To what extent are the boundaries well defined and maintained? **5 - Very good**

What is the overall quality of access and accesses within and through the open space? **3 - Fair**

What is the overall quality of access and accesses for people travelling to open space? **5 - Very good**

What is the overall provision of signage?

5 - Very good

2. Health, safety and security

Is there play equipment on site?

No

 How many separate items for equipment?

Age groups:

What play activities are provided for:

Is there impact absorbing surfacing around the equipment?

Are there benches within the enclosure?

Are there litterbins within the enclosure?

Is there a play area notice at the entrance stating dog free, children only and emergency contacts?

Is there space, separate from the equipped area, for informal play/ general runabout?

Overall condition of play equipment?

Is there other provision for play on site? (Please also note condition)

MUGA	<div>No</div>	<div></div>
Waterplay	<div>No</div>	<div></div>
Skate park	<div>No</div>	<div></div>
BMX	<div>No</div>	<div></div>
Other	<div>No</div>	<div></div>

Please state:

Is there evidence the green space is being used for informal recreation?

teenagers,relaxing,desire lines,other

Please state, if 'other':

Visiting graves

Overall provision for informal recreation?

0 - N/A

What is the condition of basic amenities?

Toilets	<div>No</div>	<div></div>
Cafe	<div>No</div>	<div></div>
Litter and/ or dog bins	<div>Yes</div>	<div>2 - Poor</div>
Nature trail	<div>No</div>	<div></div>
Seating	<div>Yes</div>	<div>4 - Good</div>
Lifebelts	<div>No</div>	<div></div>
Cycle parking	<div>No</div>	<div></div>
Other	<div>No</div>	<div></div>

Please state:

Community safety/ sense of security:

Is there natural surveillance into the site from surrounding properties?

Yes

Is lighting provided?

Yes

Do the approaches feel open and secure?

Yes

Is there a flow of people through the green space (to acheive self surveillance)?

Yes

Is dog fouling evident onsite?

No

Active recreation/ sport provision:

Outdoor athletics track

No

Site ID:	6	St Leonards Churchyard	
Date:	2016-10-17 13:01	Time spent surveying:	30mins
		Surveyor:	KL
Typology:	Cemeteries and Churchyards	Survey access:	Whole site

Grass pitches	<input type="text" value="No"/>	<input type="text"/>
Artificial pitches (e.g. astro turf)	<input type="text" value="No"/>	<input type="text"/>
Tennis courts	<input type="text" value="No"/>	<input type="text"/>
sport_other:	<input type="text" value="No"/>	Please state: <input type="text"/>

3. Clean and well maintained

Overall cleanliness?	<input type="text" value="5 - Very good"/>
Is graffiti evident?	<input type="text" value="No"/>
Vandalism evident?	<input type="text" value="No"/>
Overall condition/ quality of planted areas	<input type="text" value="4 - Good"/>
Overall condition/ quality of grass areas	<input type="text" value="4 - Good"/>
Overall condition/ quality of footpaths	<input type="text" value="4 - Good"/>
Quality of water and associated edge treatment	<input type="text" value="0 - N/A"/>
Are there any buildings or other built features onsite?	<input type="text" value="Yes"/> Please state: <input type="text" value="Church"/>
If so, please note condition:	<input type="text" value="5 - Very good"/>
Are there any allotments on site?	<input type="text" value="No"/> Estimated number of plots in use: <input type="text"/>
Overall condition of allotment site:	<input type="text"/>

4. Sustainability

Is there green waste composting area on site?	<input type="text" value="No"/>
Is there evidence of sustainable management practices?	<input type="text" value="No"/>
Is there evidence of waste minimisation/ recycling?	<input type="text" value="Yes"/>
Does the green space provide a buffer for/ absorb noise or air pollution from:	
Nearby traffic	<input type="text" value="No"/>
Nearby industry	<input type="text" value="No"/>
Other	<input type="text" value="No"/>
Is there evidence of tree/ woodland management?	<input type="text" value="Yes"/>

5. Conservation and heritage

Is there indication that natural features are being managed for nature conservation?	<input type="text" value="No"/>
Vegetation cover/ type	
Grassland	<input type="text" value="short amenity grassland,low growing herbs"/>
Scrub, shrubs and hedgerows	<input type="text" value="hedge"/>
Water and wetlands	<input type="text"/>
Trees and woodland	<input type="text" value="tree groups/scattered trees"/>
Flower beds	<input type="text" value="ornamental planting"/>
Brownfield land	<input type="text"/>
Allotments	<input type="text"/>
Invasive species	<input type="text" value="No"/> Other vegetation type <input type="text" value="No"/> Please state <input type="text"/>
Does the green space contribute to the setting of the immediate local area?	<input type="text" value="Yes"/>
Does the green space feature any recognisable landmark features of local importance?	<input type="text" value="Yes"/>

Site ID:	6	St Leonards Churchyard	
Date:	2016-10-17 13:01	Time spent surveying:	30mins
		Surveyor:	KL
Typology:	Cemeteries and Churchyards	Survey access:	Whole site

Is the green space visible from adjacent main road/ railway/ public transport route?

Is the open space visually attractive?

What threats/ disturbances/ issues are affecting the attractiveness of the site?

If other, please state

6. Community involvement

Is there a permanent public noticeboard on site? If so, are up to date notices displayed?

Are there any temporary notices on site informing users about current developments?

Is so, are they up to date?

Is there a built facility on site which is being used by the local community for education?

Is there evidence that a natural feature on site is being used by the local community for education?

Does the site offer educational interest (e.g. nature conservation interest or local historic significance)?

Is there a evidence of an active community group?

Is there a programme of activities?

7. Marketing

Are any of the following social facilities located on or adjacent to green space:

Is there a dedicated outdoor performance area within the green space?

Does the green space contain public art?

Is there a school immediately adjacent to the green space?

8. Potential themes for enhancement

Please indicate which of the following benefits/ services should be prioritised for future management or enhancement (please tick as many boxes as relevant):

☒ natural habitats/ biodiversity,character setting,amenity

If other, please state

9. Comments

Please add any further information on open space e.g. details of primary or secondary uses/ purposes or any significant issues/ opportunities which should be highlighted.

Public noticeboards are just inside the entrance to the church and very good. Church and grounds are well maintained. Pths are good but disabled access is limited due to the steep slopes

Quality score:

60

Value score:

27



Baseline Assessment - Designations

A1 National:

Listed building:

0

Scheduled Monument

0

Site of Special Scientific Interest (SSSI):

0

Local Wildlife Site:

2

EH Register of Historic Parks and Gardens:

0

A2 Regional:

Biodiversity Opportunity Area:

2

A2 Access:

Public Rights of Way:

3

Sustrans Cycle Routes:

0

A3 Local - Statutory:

Conservation Area:

0

Local Nature Reserve:

0

A4 Other:

Within a Flood Risk Zone:

1

Ancient Woodland:

0

Tree Preservation Order:

1

1. Welcoming place

Site access:

Freely accessible to public

If restricted access, what kind of restriction?

Other (please state):

To what extent are the entrances well presented?

3 - Fair

To what extent are the boundaries well defined and maintained?

3 - Fair

What is the overall quality of access and accesses within and through the open space?

3 - Fair

What is the overall quality of access and accesses for people travelling to open space?

3 - Fair

Site ID:	7	Woodland at Turnpike Hill	
Date:	2016-10-12 9:45	Time spent surveying:	10mins
Typology:	Natural or Semi-natural Greenspace	Survey access:	Whole site
Surveyor:		SW	

What is the overall provision of signage?

2 - Poor

2. Health, safety and security

Is there play equipment on site?

No

 How many separate items for equipment?

Age groups:

What play activities are provided for:

Is there impact absorbing surfacing around the equipment?

Are there benches within the enclosure?

Are there litterbins within the enclosure?

Is there a play area notice at the entrance stating dog free, children only and emergency contacts?

Is there space, separate from the equipped area, for informal play/ general runabout?

Overall condition of play equipment?

Is there other provision for play on site? (Please also note condition)

MUGA	No		Please state: <div></div>
Waterplay	No		
Skate park	No		
BMX	No		
Other	No		

Is there evidence the green space is being used for informal recreation?

walking

Please state, if 'other':

Overall provision for informal recreation?

3 - Fair

What is the condition of basic amenities?

Toilets	No		Please state: <div></div>
Cafe	No		
Litter and/ or dog bins	No		
Nature trail	No		
Seating	No		
Lifebelts	No		
Cycle parking	No		
Other	No		

Community safety/ sense of security:

Is there natural surveillance into the site from surrounding properties?

No

Is lighting provided?

No

Do the approaches feel open and secure?

No

Is there a flow of people through the green space (to acheive self surveillance)?

No

Is dog fouling evident onsite?

No

Active recreation/ sport provision:

Outdoor athletics track

No

Site ID:	7	Woodland at Turnpike Hill	
Date:	2016-10-12 9:45	Time spent surveying:	10mins
Typology:		Natural or Semi-natural Greenspace	Survey access: Whole site
Surveyor:		SW	

Grass pitches	<input type="text" value="No"/>	<input type="text"/>
Artificial pitches (e.g. astro turf)	<input type="text" value="No"/>	<input type="text"/>
Tennis courts	<input type="text" value="No"/>	<input type="text"/>
sport_other:	<input type="text" value="No"/>	Please state: <input type="text"/>

3. Clean and well maintained

Overall cleanliness?	<input type="text" value="4 - Good"/>
Is graffiti evident?	<input type="text" value="No"/>
Vandalism evident?	<input type="text" value="No"/>
Overall condition/ quality of planted areas	<input type="text" value="0 - N/A"/>
Overall condition/ quality of grass areas	<input type="text" value="0 - N/A"/>
Overall condition/ quality of footpaths	<input type="text" value="3 - Fair"/>
Quality of water and associated edge treatment	<input type="text" value="3 - Fair"/>
Are there any buildings or other built features onsite?	<input type="text" value="No"/> Please state: <input type="text"/>
If so, please note condition:	<input type="text"/>
Are there any allotments on site?	<input type="text" value="No"/> Estimated number of plots in use: <input type="text"/>
Overall condition of allotment site:	<input type="text"/>

4. Sustainability

Is there green waste composting area on site?	<input type="text" value="No"/>
Is there evidence of sustainable management practices?	<input type="text" value="No"/>
Is there evidence of waste minimisation/ recycling?	<input type="text" value="No"/>
Does the green space provide a buffer for/ absorb noise or air pollution from:	
Nearby traffic	<input type="text" value="No"/>
Nearby industry	<input type="text" value="No"/>
Other	<input type="text" value="No"/>
Is there evidence of tree/ woodland management?	<input type="text" value="Yes"/>

5. Conservation and heritage

Is there indication that natural features are being managed for nature conservation?	<input type="text" value="Yes"/>
Vegetation cover/ type	
Grassland	<input type="text"/>
Scrub, shrubs and hedgerows	<input type="text" value="scrub"/>
Water and wetlands	<input type="text" value="running water (rivers and streams)"/>
Trees and woodland	<input type="text" value="broadleaved woodland,veteran trees or significant individual trees,deadwood"/>
Flower beds	<input type="text"/>
Brownfield land	<input type="text"/>
Allotments	<input type="text"/>
Invasive species	<input type="text" value="No"/> Other vegetation type <input type="text" value="No"/> Please state <input type="text"/>
Does the green space contribute to the setting of the immediate local area?	<input type="text" value="Yes"/>
Does the green space feature any recognisable landmark features of local importance?	<input type="text" value="No"/>

Site ID:	7	Woodland at Turnpike Hill	
Date:	2016-10-12 9:45	Time spent surveying:	10mins
		Surveyor:	SW
Typology:	Natural or Semi-natural Greenspace	Survey access:	Whole site

Is the green space visible from adjacent main road/ railway/ public transport route? ☐ Yes

Is the open space visually attractive? ☐ Yes

What threats/ disturbances/ issues are affecting the attractiveness of the site?

If other, please state

6. Community involvement

Is there a permanent public noticeboard on site? ☐ No If so, are up to date notices displayed? ☐

Are there any temporary notices on site informing users about current developments? ☐ No

Is so, are they up to date? ☐

Is there a built facility on site which is being used by the local community for education? ☐ No

Is there evidence that a natural feature on site is being used by the local community for education? ☐ No

Does the site offer educational interest (e.g. nature conservation interest or local historic significance)? ☐ Yes

Is there a evidence of an active community group? ☐ No

Is there a programme of activities? ☐ No

7. Marketing

Are any of the following social facilities located on or adjacent to green space:

Is there a dedicated outdoor performance area within the green space? ☐ No

Does the green space contain public art? ☐ No

Is there a school immediately adjacent to the green space? ☐ No

8. Potential themes for enhancement

Please indicate which of the following benefits/ services should be prioritised for future management or enhancement (please tick as many boxes as relevant):

natural habitats/ biodiversity,educational interest,amenity

If other, please state

9. Comments

Please add any further information on open space e.g. details of primary or secondary uses/ purposes or any significant issues/ opportunities which should be highlighted.

Quality score:

25

Value score:

28



Baseline Assessment - Designations

A1 National:

Listed building:	<input type="text" value="0"/>
Scheduled Monument	<input type="text" value="0"/>
Site of Special Scientific Interest (SSSI):	<input type="text" value="0"/>
Local Wildlife Site:	<input type="text" value="0"/>
EH Register of Historic Parks and Gardens:	<input type="text" value="0"/>

A2 Regional:

Biodiversity Opportunity Area:	<input type="text" value="0"/>
--------------------------------	--------------------------------

A2 Access:

Public Rights of Way:	<input type="text" value="0"/>
Sustrans Cycle Routes:	<input type="text" value="0"/>

A3 Local - Statutory:

Conservation Area:	<input type="text" value="0"/>
Local Nature Reserve:	<input type="text" value="0"/>

A4 Other:

Within a Flood Risk Zone:	<input type="text" value="0"/>
Ancient Woodland:	<input type="text" value="1"/>
Tree Preservation Order:	<input type="text" value="0"/>

1. Welcoming place

Site access:	<div>Freely accessible to public</div>
If restricted access, what kind of restriction?	<div></div>
Other (please state):	<div></div>

To what extent are the entrances well presented?	<div>4 - Good</div>
To what extent are the boundaries well defined and maintained?	<div>5 - Very good</div>
What is the overall quality of access and accesses within and through the open space?	<div>4 - Good</div>
What is the overall quality of access and accesses for people travelling to open space?	<div>5 - Very good</div>

What is the overall provision of signage?

2 - Poor

2. Health, safety and security

Is there play equipment on site?

No

 How many separate items for equipment?

Age groups:

What play activities are provided for:

Is there impact absorbing surfacing around the equipment?

Are there benches within the enclosure?

Are there litterbins within the enclosure?

Is there a play area notice at the entrance stating dog free, children only and emergency contacts?

Is there space, separate from the equipped area, for informal play/ general runabout?

Overall condition of play equipment?

Is there other provision for play on site? (Please also note condition)

MUGA	<div>No</div>	<div></div>
Waterplay	<div>No</div>	<div></div>
Skate park	<div>No</div>	<div></div>
BMX	<div>No</div>	<div></div>
Other	<div>No</div>	<div></div>

Please state:

Is there evidence the green space is being used for informal recreation?

walking,desire lines,children

Please state, if 'other':

Overall provision for informal recreation?

2 - Poor

What is the condition of basic amenities?

Toilets	<div>No</div>	<div></div>
Cafe	<div>No</div>	<div></div>
Litter and/ or dog bins	<div>No</div>	<div></div>
Nature trail	<div>No</div>	<div></div>
Seating	<div>No</div>	<div></div>
Lifebelts	<div>No</div>	<div></div>
Cycle parking	<div>No</div>	<div></div>
Other	<div>No</div>	<div></div>

Please state:

Community safety/ sense of security:

Is there natural surveillance into the site from surrounding properties?

Yes

Is lighting provided?

No

Do the approaches feel open and secure?

Yes

Is there a flow of people through the green space (to acheive self surveillance)?

Yes

Is dog fouling evident onsite?

No

Active recreation/ sport provision:

Outdoor athletics track

No

Site ID:	8	Land at Brockhill Rd and Seaton Avenue	
Date:	2016-10-17 10:15	Time spent surveying:	15mins
		Surveyor:	KL
Typology:	Green Corridors	Survey access:	Whole site

Grass pitches	<input type="text" value="No"/>	<input type="text"/>
Artificial pitches (e.g. astro turf)	<input type="text" value="No"/>	<input type="text"/>
Tennis courts	<input type="text" value="No"/>	<input type="text"/>
sport_other:	<input type="text" value="No"/>	Please state: <input type="text"/>

3. Clean and well maintained

Overall cleanliness?	<input type="text" value="5 - Very good"/>
Is graffiti evident?	<input type="text" value="No"/>
Vandalism evident?	<input type="text" value="No"/>
Overall condition/ quality of planted areas	<input type="text" value="4 - Good"/>
Overall condition/ quality of grass areas	<input type="text" value="4 - Good"/>
Overall condition/ quality of footpaths	<input type="text" value="4 - Good"/>
Quality of water and associated edge treatment	<input type="text" value="0 - N/A"/>
Are there any buildings or other built features onsite?	<input type="text" value="No"/> Please state: <input type="text"/>
If so, please note condition:	<input type="text"/>
Are there any allotments on site?	<input type="text" value="No"/> Estimated number of plots in use: <input type="text"/>
Overall condition of allotment site:	<input type="text"/>

4. Sustainability

Is there green waste composting area on site?	<input type="text" value="No"/>
Is there evidence of sustainable management practices?	<input type="text" value="No"/>
Is there evidence of waste minimisation/ recycling?	<input type="text" value="No"/>
Does the green space provide a buffer for/ absorb noise or air pollution from:	
Nearby traffic	<input type="text" value="No"/>
Nearby industry	<input type="text" value="No"/>
Other	<input type="text" value="No"/>
Is there evidence of tree/ woodland management?	<input type="text" value="Yes"/>

5. Conservation and heritage

Is there indication that natural features are being managed for nature conservation?	<input type="text" value="No"/>
Vegetation cover/ type	
Grassland	<input type="text" value="short amenity grassland"/>
Scrub, shrubs and hedgerows	<input type="text" value="hedge"/>
Water and wetlands	<input type="text"/>
Trees and woodland	<input type="text" value="tree groups/scattered trees"/>
Flower beds	<input type="text"/>
Brownfield land	<input type="text"/>
Allotments	<input type="text"/>
Invasive species	<input type="text" value="No"/> Other vegetation type <input type="text" value="No"/> Please state <input type="text"/>
Does the green space contribute to the setting of the immediate local area?	<input type="text" value="Yes"/>
Does the green space feature any recognisable landmark features of local importance?	<input type="text" value="No"/>

Site ID:	8	Land at Brockhill Rd and Seaton Avenue	
Date:	2016-10-17 10:15	Time spent surveying:	15mins
		Surveyor:	KL
Typology:	Green Corridors	Survey access:	Whole site

Is the green space visible from adjacent main road/ railway/ public transport route?	<input type="text" value="No"/>
Is the open space visually attractive?	<input type="text" value="Yes"/>
What threats/ disturbances/ issues are affecting the attractiveness of the site?	
<input type="text"/>	
If other, please state	<input type="text"/>

6. Community involvement

Is there a permanent public noticeboard on site?	<input type="text" value="No"/>	If so, are up to date notices displayed?	<input type="text"/>
Are there any temporary notices on site informing users about current developments?	<input type="text" value="No"/>		
Is so, are they up to date?	<input type="text"/>		
Is there a built facility on site which is being used by the local community for education?	<input type="text" value="No"/>		
Is there evidence that a natural feature on site is being used by the local community for education?	<input type="text" value="No"/>		
Does the site offer educational interest (e.g. nature conservation interest or local historic significance)?	<input type="text" value="No"/>		
Is there a evidence of an active community group?	<input type="text" value="Yes"/>		
Is there a programme of activities?	<input type="text" value="No"/>		

7. Marketing

Are any of the following social facilities located on or adjacent to green space:	
<input type="text"/>	
Is there a dedicated outdoor performance area within the green space?	<input type="text" value="No"/>
Does the green space contain public art?	<input type="text" value="No"/>
Is there a school immediately adjacent to the green space?	<input type="text" value="No"/>

8. Potential themes for enhancement

Please indicate which of the following benefits/ services should be prioritised for future management or enhancement (please tick as many boxes as relevant):	
<input type="text" value="natural habitats/ biodiversity,character setting"/>	
If other, please state	<input type="text"/>

9. Comments

Please add any further information on open space e.g. details of primary or secondary uses/ purposes or any significant issues/ opportunities which should be highlighted.	
<input type="text" value="Small strip of vegetation surrounding a public path which connects the roads in a residential area. Evidence of an active community group here = neighbourhood watch signs."/>	

Quality score:

Value score:



Baseline Assessment - Designations

A1 National:

Listed building:

0

Scheduled Monument

0

Site of Special Scientific Interest (SSSI):

0

Local Wildlife Site:

0

EH Register of Historic Parks and Gardens:

0

A2 Regional:

Biodiversity Opportunity Area:

0

A2 Access:

Public Rights of Way:

3

Sustrans Cycle Routes:

0

A3 Local - Statutory:

Conservation Area:

1

Local Nature Reserve:

0

A4 Other:

Within a Flood Risk Zone:

0

Ancient Woodland:

0

Tree Preservation Order:

0

1. Welcoming place

Site access:
Restricted public access

If restricted access, what kind of restriction?
Limited to particular areas

Other (please state):

To what extent are the entrances well presented?
3 - Fair

To what extent are the boundaries well defined and maintained?
3 - Fair

What is the overall quality of access and accesses within and through the open space?
1 - Very poor

What is the overall quality of access and accesses for people travelling to open space?
4 - Good

What is the overall provision of signage?

2 - Poor

2. Health, safety and security

Is there play equipment on site?

No

How many separate items for equipment?

Age groups:

What play activities are provided for:

Is there impact absorbing surfacing around the equipment?

Are there benches within the enclosure?

Are there litterbins within the enclosure?

Is there a play area notice at the entrance stating dog free, children only and emergency contacts?

Is there space, separate from the equipped area, for informal play/ general runabout?

Overall condition of play equipment?

Is there other provision for play on site? (Please also note condition)

MUGA

No

Waterplay

No

Skate park

No

BMX

No

Other

No

Please state:

Is there evidence the green space is being used for informal recreation?

none

Please state, if 'other':

Overall provision for informal recreation?

2 - Poor

What is the condition of basic amenities?

Toilets

No

Cafe

No

Litter and/ or dog bins

No

Nature trail

No

Seating

No

Lifebelts

No

Cycle parking

No

Other

No

Please state:

Community safety/ sense of security:

Is there natural surveillance into the site from surrounding properties?

Yes

Is lighting provided?

No

Do the approaches feel open and secure?

Yes

Is there a flow of people through the green space (to acheive self surveillance)?

No

Is dog fouling evident onsite?

No

Active recreation/ sport provision:

Outdoor athletics track

No

Grass pitches

No

Artificial pitches (e.g. astro turf)

No

Tennis courts

No

sport_other:

No

Please state:

3. Clean and well maintained

Overall cleanliness?

4 - Good

Is graffiti evident?

No

Vandalism evident?

No

Overall condition/ quality of planted areas

0 - N/A

Overall condition/ quality of grass areas

3 - Fair

Overall condition/ quality of footpaths

2 - Poor

Quality of water and associated edge treatment

0 - N/A

Are there any buildings or other built features onsite?

Yes

Please state:

Unsure - see photos

If so, please note condition:

3 - Fair

Are there any allotments on site?

No

Estimated number of plots in use:

Overall condition of allotment site:

4. Sustainability

Is there green waste composting area on site?

No

Is there evidence of sustainable management practices?

No

Is there evidence of waste minimisation/ recycling?

No

Does the green space provide a buffer for/ absorb noise or air pollution from:

Nearby traffic

No

Nearby industry

No

Other

No

Is there evidence of tree/ woodland management?

Yes

5. Conservation and heritage

Is there indication that natural features are being managed for nature conservation?

Yes

Vegetation cover/ type

Grassland

short amenity grassland,tall herbs

Scrub, shrubs and hedgerows

scrub,hedge

Water and wetlands

Trees and woodland

broadleaved woodland,tree groups/scattered trees

Flower beds

Brownfield land

Allotments

Invasive species

No

Other vegetation type

Yes

Please state

Grasland may possibly be used to graz

Does the green space contribute to the setting of the immediate local area?

No

Does the green space feature any recognisable landmark features of local importance?

No

Site ID:	9	Church Rd North Rd	
Date:	2016-10-17 13:45	Time spent surveying:	20mins
		Surveyor:	KL
Typology:	Natural or Semi-natural Greenspace	Survey access:	Part site

Is the green space visible from adjacent main road/ railway/ public transport route?

Is the open space visually attractive?

What threats/ disturbances/ issues are affecting the attractiveness of the site?

lack of landscape management

If other, please state

6. Community involvement

Is there a permanent public noticeboard on site? If so, are up to date notices displayed?

Are there any temporary notices on site informing users about current developments?

Is so, are they up to date?

Is there a built facility on site which is being used by the local community for education?

Is there evidence that a natural feature on site is being used by the local community for education?

Does the site offer educational interest (e.g. nature conservation interest or local historic significance)?

Is there a evidence of an active community group?

Is there a programme of activities?

7. Marketing

Are any of the following social facilities located on or adjacent to green space:

Is there a dedicated outdoor performance area within the green space?

Does the green space contain public art?

Is there a school immediately adjacent to the green space?

8. Potential themes for enhancement

Please indicate which of the following benefits/ services should be prioritised for future management or enhancement (please tick as many boxes as relevant):

informal recreation,amenity,natural habitats/ biodiversity

If other, please state

9. Comments

Please add any further information on open space e.g. details of primary or secondary uses/ purposes or any significant issues/ opportunities which should be highlighted.

Main area consists of recently mown grassland with scrub at the western end. Gate is padlocked. Stone walls are overgrown with bramble and climbers. Public footpath within a small strip of woodland along the western end - the only accessible area.

Quality score:

Value score:



Baseline Assessment - Designations

A1 National:

Listed building:

0

Scheduled Monument

0

Site of Special Scientific Interest (SSSI):

0

Local Wildlife Site:

0

EH Register of Historic Parks and Gardens:

0

A2 Regional:

Biodiversity Opportunity Area:

0

A2 Access:

Public Rights of Way:

0

Sustrans Cycle Routes:

0

A3 Local - Statutory:

Conservation Area:

1

Local Nature Reserve:

0

A4 Other:

Within a Flood Risk Zone:

1

Ancient Woodland:

0

Tree Preservation Order:

0

1. Welcoming place

Site access:

Restricted public access

If restricted access, what kind of restriction?

Members / tenants only

Other (please state):

To what extent are the entrances well presented?

4 - Good

To what extent are the boundaries well defined and maintained?

4 - Good

What is the overall quality of access and accesses within and through the open space?

3 - Fair

What is the overall quality of access and accesses for people travelling to open space?

4 - Good

Site ID: 11	Tin Tabernacle Churchyard	
Date: 2016-10-12 13:29	Time spent surveying: 10mins	Surveyor: SW
Typology: Cemeteries and Churchyards	Survey access: Whole site	

What is the overall provision of signage?

4 - Good

2. Health, safety and security

Is there play equipment on site?

No

 How many separate items for equipment?

Age groups:

What play activities are provided for:

Is there impact absorbing surfacing around the equipment?

Are there benches within the enclosure?

Are there litterbins within the enclosure?

Is there a play area notice at the entrance stating dog free, children only and emergency contacts?

Is there space, separate from the equipped area, for informal play/ general runabout?

Overall condition of play equipment?

Is there other provision for play on site? (Please also note condition)

MUGA

No

Waterplay

No

Skate park

No

BMX

No

Other

No

 Please state:

Is there evidence the green space is being used for informal recreation?

relaxing

Please state, if 'other':

Overall provision for informal recreation?

2 - Poor

What is the condition of basic amenities?

Toilets

No

Cafe

No

Litter and/ or dog bins

Yes

3 - Fair

Nature trail

No

Seating

No

Lifebelts

No

Cycle parking

No

Other

No

 Please state:

Community safety/ sense of security:

Is there natural surveillance into the site from surrounding properties?

Yes

Is lighting provided?

Yes

Do the approaches feel open and secure?

Yes

Is there a flow of people through the green space (to acheive self surveillance)?

No

Is dog fouling evident onsite?

No

Active recreation/ sport provision:

Outdoor athletics track

No

Grass pitches

No

Artificial pitches (e.g. astro turf)

No

Tennis courts

No

sport_other:

No

Please state:

3. Clean and well maintained

Overall cleanliness?

5 - Very good

Is graffiti evident?

No

Vandalism evident?

No

Overall condition/ quality of planted areas

4 - Good

Overall condition/ quality of grass areas

4 - Good

Overall condition/ quality of footpaths

3 - Fair

Quality of water and associated edge treatment

0 - N/A

Are there any buildings or other built features onsite?

Yes

Please state:

Tin church

If so, please note condition:

4 - Good

Are there any allotments on site?

No

Estimated number of plots in use:

Overall condition of allotment site:

4. Sustainability

Is there green waste composting area on site?

No

Is there evidence of sustainable management practices?

No

Is there evidence of waste minimisation/ recycling?

No

Does the green space provide a buffer for/ absorb noise or air pollution from:

Nearby traffic

Yes

Nearby industry

No

Other

No

Is there evidence of tree/ woodland management?

Yes

5. Conservation and heritage

Is there indication that natural features are being managed for nature conservation?

No

Vegetation cover/ type

Grassland

short amenity grassland

Scrub, shrubs and hedgerows

scrub

Water and wetlands

Trees and woodland

tree groups/scattered trees

Flower beds

Brownfield land

Allotments

Invasive species

No

Other vegetation type

No

Please state

Does the green space contribute to the setting of the immediate local area?

Yes

Does the green space feature any recognisable landmark features of local importance?

Yes

Site ID:	11	Tin Tabernacle Churchyard	
Date:	2016-10-12 13:29	Time spent surveying:	10mins
		Surveyor:	SW
Typology:	Cemeteries and Churchyards	Survey access:	Whole site

Is the green space visible from adjacent main road/ railway/ public transport route? ☒

Is the open space visually attractive? ☒

What threats/ disturbances/ issues are affecting the attractiveness of the site?

road noise

If other, please state

6. Community involvement

Is there a permanent public noticeboard on site? ☒ If so, are up to date notices displayed? ☒

Are there any temporary notices on site informing users about current developments? ☒

Is so, are they up to date? ☐

Is there a built facility on site which is being used by the local community for education? ☒

Is there evidence that a natural feature on site is being used by the local community for education? ☒

Does the site offer educational interest (e.g. nature conservation interest or local historic significance)? ☒

Is there a evidence of an active community group? ☒

Is there a programme of activities? ☒

7. Marketing

Are any of the following social facilities located on or adjacent to green space:

meeting hall

Is there a dedicated outdoor performance area within the green space? ☒

Does the green space contain public art? ☒

Is there a school immediately adjacent to the green space? ☒

8. Potential themes for enhancement

Please indicate which of the following benefits/ services should be prioritised for future management or enhancement (please tick as many boxes as relevant):

amenity,educational interest


If other, please state

9. Comments

Please add any further information on open space e.g. details of primary or secondary uses/ purposes or any significant issues/ opportunities which should be highlighted.

Quality score:

Value score:



Baseline Assessment - Designations

A1 National:

Listed building:	<input type="text" value="0"/>
Scheduled Monument	<input type="text" value="0"/>
Site of Special Scientific Interest (SSSI):	<input type="text" value="0"/>
Local Wildlife Site:	<input type="text" value="0"/>
EH Register of Historic Parks and Gardens:	<input type="text" value="0"/>

A2 Regional:

Biodiversity Opportunity Area:	<input type="text" value="0"/>
--------------------------------	--------------------------------

A2 Access:

Public Rights of Way:	<input type="text" value="0"/>
Sustrans Cycle Routes:	<input type="text" value="0"/>

A3 Local - Statutory:

Conservation Area:	<input type="text" value="0"/>
Local Nature Reserve:	<input type="text" value="0"/>

A4 Other:

Within a Flood Risk Zone:	<input type="text" value="1"/>
Ancient Woodland:	<input type="text" value="0"/>
Tree Preservation Order:	<input type="text" value="0"/>

1. Welcoming place

Site access:	<div>Restricted public access</div>
If restricted access, what kind of restriction?	<div>Members / tenants only</div>
Other (please state):	<div></div>

To what extent are the entrances well presented?	<div>2 - Poor</div>
To what extent are the boundaries well defined and maintained?	<div>3 - Fair</div>
What is the overall quality of access and accesses within and through the open space?	<div>3 - Fair</div>
What is the overall quality of access and accesses for people travelling to open space?	<div>3 - Fair</div>

Site ID: 13	Land rear of Tweed & Ettrick Terrace	
Date: 2016-09-21 13:58	Time spent surveying: 15mins	Surveyor: SW
Typology: Allotments	Survey access: Whole site	

What is the overall provision of signage?

2 - Poor

2. Health, safety and security

Is there play equipment on site?

No

 How many separate items for equipment?

Age groups:

What play activities are provided for:

Is there impact absorbing surfacing around the equipment?

Are there benches within the enclosure?

Are there litterbins within the enclosure?

Is there a play area notice at the entrance stating dog free, children only and emergency contacts?

Is there space, separate from the equipped area, for informal play/ general runabout?

Overall condition of play equipment?

Is there other provision for play on site? (Please also note condition)

MUGA

No

Waterplay

No

Skate park

No

BMX

No

Other

No

 Please state:

Is there evidence the green space is being used for informal recreation?

foodgrowing,relaxing

Please state, if 'other':

Overall provision for informal recreation?

3 - Fair

What is the condition of basic amenities?

Toilets

No

Cafe

No

Litter and/ or dog bins

No

Nature trail

No

Seating

No

Lifebelts

No

Cycle parking

No

Other

No

 Please state:

Community safety/ sense of security:

Is there natural surveillance into the site from surrounding properties?

Yes

Is lighting provided?

No

Do the approaches feel open and secure?

No

Is there a flow of people through the green space (to acheive self surveillance)?

No

Is dog fouling evident onsite?

No

Active recreation/ sport provision:

Outdoor athletics track

No

Site ID:	13	Land rear of Tweed & Ettrick Terrace	
Date:	2016-09-21 13:58	Time spent surveying:	15mins
		Surveyor:	SW
Typology:	Allotments	Survey access:	Whole site

Grass pitches	<input type="text" value="No"/>	<input type="text"/>
Artificial pitches (e.g. astro turf)	<input type="text" value="No"/>	<input type="text"/>
Tennis courts	<input type="text" value="No"/>	<input type="text"/>
sport_other:	<input type="text" value="No"/>	Please state: <input type="text"/>

3. Clean and well maintained

Overall cleanliness?	<input type="text" value="4 - Good"/>
Is graffiti evident?	<input type="text" value="No"/>
Vandalism evident?	<input type="text" value="No"/>
Overall condition/ quality of planted areas	<input type="text" value="4 - Good"/>
Overall condition/ quality of grass areas	<input type="text" value="3 - Fair"/>
Overall condition/ quality of footpaths	<input type="text" value="0 - N/A"/>
Quality of water and associated edge treatment	<input type="text" value="0 - N/A"/>
Are there any buildings or other built features onsite?	<input type="text" value="Yes"/> Please state: <div>Various allotment and shed structures plus rain water reservoir.</div>
If so, please note condition:	<input type="text" value="3 - Fair"/>

Are there any allotments on site?	<input type="text" value="Yes"/>	Estimated number of plots in use:	<input type="text" value="76 - 100%"/>
Overall condition of allotment site:	<input type="text" value="4 - Good"/>		

4. Sustainability

Is there green waste composting area on site?	<input type="text" value="Yes"/>
Is there evidence of sustainable management practices?	<input type="text" value="Yes"/>
Is there evidence of waste minimisation/ recycling?	<input type="text" value="Yes"/>
Does the green space provide a buffer for/ absorb noise or air pollution from:	
Nearby traffic	<input type="text" value="No"/>
Nearby industry	<input type="text" value="Yes"/>
Other	<input type="text" value="No"/>
Is there evidence of tree/ woodland management?	<input type="text" value="Yes"/>

5. Conservation and heritage

Is there indication that natural features are being managed for nature conservation?	<input type="text" value="Yes"/>				
Vegetation cover/ type					
Grassland	<input type="text" value="short amenity grassland"/>				
Scrub, shrubs and hedgerows	<input type="text" value="scrub,hedge"/>				
Water and wetlands	<input type="text"/>				
Trees and woodland	<input type="text" value="woodland edges/trees and shrubs forming shelterbelt,tree groups/scattered trees"/>				
Flower beds	<input type="text" value="ornamental planting"/>				
Brownfield land	<input type="text"/>				
Allotments	<input type="text" value="allotments - active"/>				
Invasive species	<input type="text" value="No"/>	Other vegetation type	<input type="text" value="No"/>	Please state	<input type="text"/>

Site ID: 13	Land rear of Tweed & Ettrick Terrace	
Date: 2016-09-21 13:58	Time spent surveying: 15mins	Surveyor: SW
Typology: Allotments	Survey access: Whole site	

Does the green space contribute to the setting of the immediate local area?

Yes

Does the green space feature any recognisable landmark features of local importance?

No

Is the green space visible from adjacent main road/ railway/ public transport route?

No

Is the open space visually attractive?

Yes

What threats/ disturbances/ issues are affecting the attractiveness of the site?

other

If other, please state

Main entrance appearance and lack of information.

6. Community involvement

Is there a permanent public noticeboard on site?

No

If so, are up to date notices displayed?

Are there any temporary notices on site informing users about current developments?

No

Is so, are they up to date?

Is there a built facility on site which is being used by the local community for education?

No

Is there evidence that a natural feature on site is being used by the local community for education?

No

Does the site offer educational interest (e.g. nature conservation interest or local historic significance)?

Yes

Is there a evidence of an active community group?

Yes

Is there a programme of activities?

No

7. Marketing

Are any of the following social facilities located on or adjacent to green space:

Is there a dedicated outdoor performance area within the green space?

No

Does the green space contain public art?

No

Is there a school immediately adjacent to the green space?

No

8. Potential themes for enhancement

Please indicate which of the following benefits/ services should be prioritised for future management or enhancement (please tick as many boxes as relevant):

natural habitats/ biodiversity,educational interest

If other, please state

9. Comments


Please add any further information on open space e.g. details of primary or secondary uses/ purposes or any significant issues/ opportunities which should be highlighted.

Quality score:

35

Value score:

26



Baseline Assessment - Designations

A1 National:

Listed building:

0

Scheduled Monument

0

Site of Special Scientific Interest (SSSI):

0

Local Wildlife Site:

0

EH Register of Historic Parks and Gardens:

0

A2 Regional:

Biodiversity Opportunity Area:

0

A2 Access:

Public Rights of Way:

0

Sustrans Cycle Routes:

0

A3 Local - Statutory:

Conservation Area:

0

Local Nature Reserve:

0

A4 Other:

Within a Flood Risk Zone:

1

Ancient Woodland:

0

Tree Preservation Order:

0

1. Welcoming place

Site access:

Restricted public access

If restricted access, what kind of restriction?

Members / tenants only

Other (please state):

To what extent are the entrances well presented?

3 - Fair

To what extent are the boundaries well defined and maintained?

3 - Fair

What is the overall quality of access and accesses within and through the open space?

3 - Fair

What is the overall quality of access and accesses for people travelling to open space?

4 - Good

Site ID: 14	Green Lane Allotments	
Date: 2016-10-12 11:38	Time spent surveying: 10mins	Surveyor: SW
Typology: Allotments	Survey access: Whole site	

What is the overall provision of signage?

3 - Fair

2. Health, safety and security

Is there play equipment on site?

No

 How many separate items for equipment?

Age groups:

What play activities are provided for:

Is there impact absorbing surfacing around the equipment?

Are there benches within the enclosure?

Are there litterbins within the enclosure?

Is there a play area notice at the entrance stating dog free, children only and emergency contacts?

Is there space, separate from the equipped area, for informal play/ general runabout?

Overall condition of play equipment?

Is there other provision for play on site? (Please also note condition)

MUGA

No

Waterplay

No

Skate park

No

BMX

No

Other

No

 Please state:

Is there evidence the green space is being used for informal recreation?

foodgrowing

Please state, if 'other':

Overall provision for informal recreation?

3 - Fair

What is the condition of basic amenities?

Toilets

No

Cafe

No

Litter and/ or dog bins

No

Nature trail

No

Seating

Yes

4 - Good

Lifebelts

No

Cycle parking

No

Other

No

 Please state:

Community safety/ sense of security:

Is there natural surveillance into the site from surrounding properties?

Yes

Is lighting provided?

No

Do the approaches feel open and secure?

Yes

Is there a flow of people through the green space (to acheive self surveillance)?

No

Is dog fouling evident onsite?

No

Active recreation/ sport provision:

Outdoor athletics track

No

Site ID:	14	Green Lane Allotments	
Date:	2016-10-12 11:38	Time spent surveying:	10mins
		Surveyor:	SW
Typology:	Allotments	Survey access:	Whole site

Grass pitches	<input type="text" value="No"/>	<input type="text"/>
Artificial pitches (e.g. astro turf)	<input type="text" value="No"/>	<input type="text"/>
Tennis courts	<input type="text" value="No"/>	<input type="text"/>
sport_other:	<input type="text" value="No"/>	Please state: <input type="text"/>

3. Clean and well maintained

Overall cleanliness?	<input type="text" value="4 - Good"/>
Is graffiti evident?	<input type="text" value="No"/>
Vandalism evident?	<input type="text" value="No"/>
Overall condition/ quality of planted areas	<input type="text" value="4 - Good"/>
Overall condition/ quality of grass areas	<input type="text" value="4 - Good"/>
Overall condition/ quality of footpaths	<input type="text" value="3 - Fair"/>
Quality of water and associated edge treatment	<input type="text" value="0 - N/A"/>
Are there any buildings or other built features onsite?	<input type="text" value="No"/> Please state: <input type="text"/>
If so, please note condition:	<input type="text"/>
Are there any allotments on site?	<input type="text" value="Yes"/> Estimated number of plots in use: <input type="text" value="76 - 100%"/>
Overall condition of allotment site:	<input type="text" value="4 - Good"/>

4. Sustainability

Is there green waste composting area on site?	<input type="text" value="Yes"/>
Is there evidence of sustainable management practices?	<input type="text" value="Yes"/>
Is there evidence of waste minimisation/ recycling?	<input type="text" value="Yes"/>
Does the green space provide a buffer for/ absorb noise or air pollution from:	
Nearby traffic	<input type="text" value="Yes"/>
Nearby industry	<input type="text" value="No"/>
Other	<input type="text" value="No"/>
Is there evidence of tree/ woodland management?	<input type="text" value="Yes"/>

5. Conservation and heritage

Is there indication that natural features are being managed for nature conservation?	<input type="text" value="Yes"/>
Vegetation cover/ type	
Grassland	<input type="text" value="short amenity grassland"/>
Scrub, shrubs and hedgerows	<input type="text" value="scrub,hedge"/>
Water and wetlands	<input type="text"/>
Trees and woodland	<input type="text" value="woodland edges/trees and shrubs forming shelterbelt,tree groups/scattered trees"/>
Flower beds	<input type="text" value="ornamental planting"/>
Brownfield land	<input type="text"/>
Allotments	<input type="text" value="allotments - active"/>
Invasive species	<input type="text" value="No"/> Other vegetation type <input type="text" value="No"/> Please state <input type="text"/>
Does the green space contribute to the setting of the immediate local area?	<input type="text" value="Yes"/>

Site ID:	14	Green Lane Allotments	
Date:	2016-10-12 11:38	Time spent surveying:	10mins
		Surveyor:	SW
Typology:	Allotments	Survey access:	Whole site

Does the green space feature any recognisable landmark features of local importance?	<input type="text" value="No"/>
Is the green space visible from adjacent main road/ railway/ public transport route?	<input type="text" value="Yes"/>
Is the open space visually attractive?	<input type="text" value="Yes"/>

What threats/ disturbances/ issues are affecting the attractiveness of the site?

If other, please state

6. Community involvement

Is there a permanent public noticeboard on site?	<input type="text" value="No"/>	If so, are up to date notices displayed?	<input type="text"/>
Are there any temporary notices on site informing users about current developments?	<input type="text" value="No"/>		
Is so, are they up to date?	<input type="text"/>		
Is there a built facility on site which is being used by the local community for education?	<input type="text" value="No"/>		
Is there evidence that a natural feature on site is being used by the local community for education?	<input type="text" value="No"/>		
Does the site offer educational interest (e.g. nature conservation interest or local historic significance)?	<input type="text" value="No"/>		
Is there a evidence of an active community group?	<input type="text" value="Yes"/>		
Is there a programme of activities?	<input type="text" value="No"/>		

7. Marketing

Are any of the following social facilities located on or adjacent to green space:

other social facility

Is there a dedicated outdoor performance area within the green space?	<input type="text" value="No"/>
Does the green space contain public art?	<input type="text" value="No"/>
Is there a school immediately adjacent to the green space?	<input type="text" value="No"/>

8. Potential themes for enhancement

Please indicate which of the following benefits/ services should be prioritised for future management or enhancement (please tick as many boxes as relevant):


natural habitats/ biodiversity,amenity

If other, please state

9. Comments

Please add any further information on open space e.g. details of primary or secondary uses/ purposes or any significant issues/ opportunities which should be highlighted.

Quality score:	<input type="text" value="45"/>	Value score:	<input type="text" value="27"/>
----------------	---------------------------------	--------------	---------------------------------



Baseline Assessment - Designations

A1 National:

Listed building:	<input type="text" value="0"/>
Scheduled Monument	<input type="text" value="0"/>
Site of Special Scientific Interest (SSSI):	<input type="text" value="0"/>
Local Wildlife Site:	<input type="text" value="2"/>
EH Register of Historic Parks and Gardens:	<input type="text" value="0"/>

A2 Regional:

Biodiversity Opportunity Area:	<input type="text" value="2"/>
--------------------------------	--------------------------------

A2 Access:

Public Rights of Way:	<input type="text" value="3"/>
Sustrans Cycle Routes:	<input type="text" value="0"/>

A3 Local - Statutory:

Conservation Area:	<input type="text" value="0"/>
Local Nature Reserve:	<input type="text" value="0"/>

A4 Other:

Within a Flood Risk Zone:	<input type="text" value="1"/>
Ancient Woodland:	<input type="text" value="0"/>
Tree Preservation Order:	<input type="text" value="0"/>

1. Welcoming place

Site access:	<input type="text" value="Restricted public access"/>
If restricted access, what kind of restriction?	<input type="text" value="Opening hours"/>
Other (please state):	<input type="text"/>

To what extent are the entrances well presented?	<input type="text" value="4 - Good"/>
To what extent are the boundaries well defined and maintained?	<input type="text" value="4 - Good"/>
What is the overall quality of access and accesses within and through the open space?	<input type="text" value="4 - Good"/>
What is the overall quality of access and accesses for people travelling to open space?	<input type="text" value="3 - Fair"/>

Site ID: 15	Brockhill Country Park	
Date: 2016-10-12 10:20	Time spent surveying: 30mins	Surveyor: SW
Typology: Parks and Gardens	Survey access: Whole site	

What is the overall provision of signage? 5 - Very good

2. Health, safety and security

Is there play equipment on site? Yes How many separate items for equipment? 9

Age groups: Under 5 years,5-11 years

What play activities are provided for: sliding,socialplay,swinging,rotating,viewing,touching,climbing,rocking,balancing,counting

Is there impact absorbing surfacing around the equipment? Yes

Are there benches within the enclosure? Yes

Are there litterbins within the enclosure? Yes

Is there a play area notice at the entrance stating dog free, children only and emergency contacts? Yes

Is there space, separate from the equipped area, for informal play/ general runabout? Yes

Overall condition of play equipment? 4 - Good

Is there other provision for play on site? (Please also note condition)

MUGA	No	
Waterplay	No	
Skate park	No	
BMX	No	
Other	No	

Please state:

Is there evidence the green space is being used for informal recreation?

walking,children,relaxing

Please state, if 'other':

Overall provision for informal recreation? 4 - Good

What is the condition of basic amenities?

Toilets	Yes	4 - Good
Cafe	Yes	4 - Good
Litter and/ or dog bins	Yes	4 - Good
Nature trail	No	
Seating	Yes	4 - Good
Lifebelts	Yes	3 - Fair
Cycle parking	Yes	4 - Good
Other	No	

Please state:

Community safety/ sense of security:

Is there natural surveillance into the site from surrounding properties? No

Is lighting provided? No

Do the approaches feel open and secure? Yes

Is there a flow of people through the green space (to acheive self surveillance)? Yes

Is dog fouling evident onsite? No

Active recreation/ sport provision:

Site ID:	15			Brockhill Country Park			
Date:	2016-10-12 10:20		Time spent surveying:	30mins		Surveyor:	SW
Typology:	Parks and Gardens			Survey access:	Whole site		

Outdoor athletics track	<input type="text" value="No"/>	<input type="text"/>
Grass pitches	<input type="text" value="No"/>	<input type="text"/>
Artificial pitches (e.g. astro turf)	<input type="text" value="No"/>	<input type="text"/>
Tennis courts	<input type="text" value="No"/>	<input type="text"/>
sport_other:	<input type="text" value="No"/>	<input type="text"/> Please state: <input type="text"/>

3. Clean and well maintained

Overall cleanliness?	<input type="text" value="4 - Good"/>
Is graffiti evident?	<input type="text" value="No"/>
Vandalism evident?	<input type="text" value="No"/>
Overall condition/ quality of planted areas	<input type="text" value="4 - Good"/>
Overall condition/ quality of grass areas	<input type="text" value="4 - Good"/>
Overall condition/ quality of footpaths	<input type="text" value="4 - Good"/>
Quality of water and associated edge treatment	<input type="text" value="4 - Good"/>
Are there any buildings or other built features onsite?	<input type="text" value="Yes"/> Please state: <input type="text" value="Various facility and staff structures"/>
If so, please note condition:	<input type="text" value="4 - Good"/>
Are there any allotments on site?	<input type="text" value="No"/> Estimated number of plots in use: <input type="text"/>
Overall condition of allotment site:	<input type="text"/>

4. Sustainability

Is there green waste composting area on site?	<input type="text" value="No"/>
Is there evidence of sustainable management practices?	<input type="text" value="Yes"/>
Is there evidence of waste minimisation/ recycling?	<input type="text" value="Yes"/>
Does the green space provide a buffer for/ absorb noise or air pollution from:	
Nearby traffic	<input type="text" value="No"/>
Nearby industry	<input type="text" value="No"/>
Other	<input type="text" value="No"/>
Is there evidence of tree/ woodland management?	<input type="text" value="Yes"/>

5. Conservation and heritage

Is there indication that natural features are being managed for nature conservation?	<input type="text" value="Yes"/>
Vegetation cover/ type	
Grassland	<input type="text" value="short amenity grassland,wildflower grassland"/>
Scrub, shrubs and hedgerows	<input type="text" value="scrub"/>
Water and wetlands	<input type="text" value="running water (rivers and streams),pond/lake,wet marginal vegetation"/>
Trees and woodland	<input type="text" value="broadleaved woodland,veteran trees or significant individual trees,deadwood,tree groups/scattered trees"/>
Flower beds	<input type="text"/>
Brownfield land	<input type="text"/>
Allotments	<input type="text"/>
Invasive species	<input type="text" value="No"/> Other vegetation type <input type="text" value="No"/> Please state <input type="text"/>

Site ID: 15	Brockhill Country Park	
Date: 2016-10-12 10:20	Time spent surveying: 30mins	Surveyor: SW
Typology: Parks and Gardens	Survey access: Whole site	

Does the green space contribute to the setting of the immediate local area?	Yes
Does the green space feature any recognisable landmark features of local importance?	Yes
Is the green space visible from adjacent main road/ railway/ public transport route?	Yes
Is the open space visually attractive?	Yes
What threats/ disturbances/ issues are affecting the attractiveness of the site?	
If other, please state	

6. Community involvement

Is there a permanent public noticeboard on site?	Yes	If so, are up to date notices displayed?	Yes
Are there any temporary notices on site informing users about current developments?	No		
Is so, are they up to date?			
Is there a built facility on site which is being used by the local community for education?			Yes
Is there evidence that a natural feature on site is being used by the local community for education?			Yes
Does the site offer educational interest (e.g. nature conservation interest or local historic significance)?			Yes
Is there a evidence of an active community group?			Yes
Is there a programme of activities?			Yes

7. Marketing

Are any of the following social facilities located on or adjacent to green space:

other social facility,meeting hall

Is there a dedicated outdoor performance area within the green space?	No
Does the green space contain public art?	Yes
Is there a school immediately adjacent to the green space?	Yes

8. Potential themes for enhancement

Please indicate which of the following benefits/ services should be prioritised for future management or enhancement (please tick as many boxes as relevant):

educational interest,natural habitats/ biodiversity

If other, please state

9. Comments

Please add any further information on open space e.g. details of primary or secondary uses/ purposes or any significant issues/ opportunities which should be highlighted.

--

Quality score: 76

Value score: 76



Baseline Assessment - Designations

A1 National:

Listed building:

0

Scheduled Monument

0

Site of Special Scientific Interest (SSSI):

0

Local Wildlife Site:

0

EH Register of Historic Parks and Gardens:

0

A2 Regional:

Biodiversity Opportunity Area:

0

A2 Access:

Public Rights of Way:

0

Sustrans Cycle Routes:

0

A3 Local - Statutory:

Conservation Area:

1

Local Nature Reserve:

0

A4 Other:

Within a Flood Risk Zone:

1

Ancient Woodland:

0

Tree Preservation Order:

0

1. Welcoming place

Site access:

Freely accessible to public

If restricted access, what kind of restriction?

Other (please state):

To what extent are the entrances well presented?

3 - Fair

To what extent are the boundaries well defined and maintained?

4 - Good

What is the overall quality of access and accesses within and through the open space?

4 - Good

What is the overall quality of access and accesses for people travelling to open space?

4 - Good

What is the overall provision of signage?

3 - Fair

2. Health, safety and security

Is there play equipment on site?

Yes

How many separate items for equipment?

6

Age groups:

Under 5 years,5-11 years,Over 11 years

What play activities are provided for:

climbing,rocking,sliding,rotating,swinging,counting,touching,viewing

Is there impact absorbing surfacing around the equipment?

Yes

Are there benches within the enclosure?

Yes

Are there litterbins within the enclosure?

Yes

Is there a play area notice at the entrance stating dog free, children only and emergency contacts?

Yes

Is there space, separate from the equipped area, for informal play/ general runabout?

No

Overall condition of play equipment?

4 - Good

Is there other provision for play on site? (Please also note condition)

MUGA	No	
Waterplay	No	
Skate park	No	
BMX	No	
Other	Yes	4 - Good
Please state:		Green Gym

Is there evidence the green space is being used for informal recreation?

walking,teenagers,relaxing,children

Please state, if 'other':

Overall provision for informal recreation?

4 - Good

What is the condition of basic amenities?

Toilets	No	
Cafe	Yes	3 - Fair
Litter and/ or dog bins	Yes	4 - Good
Nature trail	No	
Seating	Yes	4 - Good
Lifebelts	No	
Cycle parking	No	
Other	No	

Please state:

Community safety/ sense of security:

Is there natural surveillance into the site from surrounding properties?

No

Is lighting provided?

No

Do the approaches feel open and secure?

Yes

Is there a flow of people through the green space (to acheive self surveillance)?

Yes

Is dog fouling evident onsite?

No

Active recreation/ sport provision:

Site ID: 18		Oaklands	
Date: 2016-10-12 13:02		Time spent surveying: 20mins	Surveyor: SW
Typology: Parks and Gardens		Survey access: Whole site	

Outdoor athletics track

No

Grass pitches

No

Artificial pitches (e.g. astro turf)

No

Tennis courts

No

sport_other:

No

Please state:

3. Clean and well maintained

Overall cleanliness?

4 - Good

Is graffiti evident?

Yes

Vandalism evident?

No

Overall condition/ quality of planted areas

4 - Good

Overall condition/ quality of grass areas

4 - Good

Overall condition/ quality of footpaths

4 - Good

Quality of water and associated edge treatment

0 - N/A

Are there any buildings or other built features onsite?

Yes

Please state:

Bandstand, adjacent cafe, library, council offices and health centre

If so, please note condition:

4 - Good

Are there any allotments on site?

No

Estimated number of plots in use:

Overall condition of allotment site:

4. Sustainability

Is there green waste composting area on site?

No

Is there evidence of sustainable management practices?

No

Is there evidence of waste minimisation/ recycling?

No

Does the green space provide a buffer for/ absorb noise or air pollution from:

Nearby traffic

No

Nearby industry

No

Other

No

Is there evidence of tree/ woodland management?

Yes

5. Conservation and heritage

Is there indication that natural features are being managed for nature conservation?

Yes

Vegetation cover/ type

Grassland

short amenity grassland

Scrub, shrubs and hedgerows

scrub

Water and wetlands

Trees and woodland

woodland edges/trees and shrubs forming shelterbelt,tree groups/scattered trees

Flower beds

ornamental planting

Brownfield land

Allotments

Invasive species

No

Other vegetation type

No

Please state

Does the green space contribute to the setting of the immediate local area?

Yes

Does the green space feature any recognisable landmark features of local importance?

No

Is the green space visible from adjacent main road/ railway/ public transport route?

No

Is the open space visually attractive?

Yes

What threats/ disturbances/ issues are affecting the attractiveness of the site?

If other, please state

6. Community involvement

Is there a permanent public noticeboard on site?

No

If so, are up to date notices displayed?

Are there any temporary notices on site informing users about current developments?

No

Is so, are they up to date?

Is there a built facility on site which is being used by the local community for education?

Yes

Is there evidence that a natural feature on site is being used by the local community for education?

No

Does the site offer educational interest (e.g. nature conservation interest or local historic significance)?

Yes

Is there a evidence of an active community group?

No

Is there a programme of activities?

No

7. Marketing

Are any of the following social facilities located on or adjacent to green space:

other social facility,meeting hall

Is there a dedicated outdoor performance area within the green space?

Yes

Does the green space contain public art?

No

Is there a school immediately adjacent to the green space?

No

8. Potential themes for enhancement

Please indicate which of the following benefits/ services should be prioritised for future management or enhancement (please tick as many boxes as relevant):


natural habitats/ biodiversity,educational interest

If other, please state

9. Comments

Please add any further information on open space e.g. details of primary or secondary uses/ purposes or any significant issues/ opportunities which should be highlighted.

Sensory garden in memory of Diana Princess of Wales



Baseline Assessment - Designations

A1 National:

Listed building:	<input type="text" value="0"/>
Scheduled Monument	<input type="text" value="3"/>
Site of Special Scientific Interest (SSSI):	<input type="text" value="0"/>
Local Wildlife Site:	<input type="text" value="2"/>
EH Register of Historic Parks and Gardens:	<input type="text" value="0"/>

A2 Regional:

Biodiversity Opportunity Area:	<input type="text" value="0"/>
--------------------------------	--------------------------------

A2 Access:

Public Rights of Way:	<input type="text" value="3"/>
Sustrans Cycle Routes:	<input type="text" value="0"/>

A3 Local - Statutory:

Conservation Area:	<input type="text" value="0"/>
Local Nature Reserve:	<input type="text" value="0"/>

A4 Other:

Within a Flood Risk Zone:	<input type="text" value="1"/>
Ancient Woodland:	<input type="text" value="0"/>
Tree Preservation Order:	<input type="text" value="1"/>

1. Welcoming place

Site access:	<input type="text" value="Freely accessible to public"/>
If restricted access, what kind of restriction?	<input type="text"/>
Other (please state):	<input type="text"/>

To what extent are the entrances well presented?	<input type="text" value="4 - Good"/>
To what extent are the boundaries well defined and maintained?	<input type="text" value="5 - Very good"/>
What is the overall quality of access and accesses within and through the open space?	<input type="text" value="4 - Good"/>
What is the overall quality of access and accesses for people travelling to open space?	<input type="text" value="5 - Very good"/>

Site ID: 19	Royal Military Canal	
Date: 2016-10-19 10:00	Time spent surveying: 1hr	Surveyor: KL
Typology: Green Corridors	Survey access: Whole site	

What is the overall provision of signage?

4 - Good

2. Health, safety and security

Is there play equipment on site?

No

 How many separate items for equipment?

Age groups:

What play activities are provided for:

Is there impact absorbing surfacing around the equipment?

Are there benches within the enclosure?

Are there litterbins within the enclosure?

Is there a play area notice at the entrance stating dog free, children only and emergency contacts?

Is there space, separate from the equipped area, for informal play/ general runabout?

Overall condition of play equipment?

Is there other provision for play on site? (Please also note condition)

MUGA	No	
Waterplay	No	
Skate park	No	
BMX	No	
Other	No	

Please state:

Is there evidence the green space is being used for informal recreation?

walking,children,teenagers,relaxing,cycling,other

Please state, if 'other':

horse riding and kayaking

Overall provision for informal recreation?

4 - Good

What is the condition of basic amenities?

Toilets	No	
Cafe	No	
Litter and/ or dog bins	Yes	4 - Good
Nature trail	Yes	3 - Fair
Seating	Yes	3 - Fair
Lifebelts	No	
Cycle parking	No	
Other	No	

Please state:

Community safety/ sense of security:

Is there natural surveillance into the site from surrounding properties?

No

Is lighting provided?

No

Do the approaches feel open and secure?

Yes

Is there a flow of people through the green space (to acheive self surveillance)?

Yes

Is dog fouling evident onsite?

No

Active recreation/ sport provision:

Outdoor athletics track

No

Site ID:	19	Royal Military Canal	
Date:	2016-10-19 10:00	Time spent surveying:	1hr
Typology:	Green Corridors	Survey access:	Whole site
Grass pitches		<input type="text" value="No"/>	<input type="text"/>
Artificial pitches (e.g. astro turf)		<input type="text" value="No"/>	<input type="text"/>
Tennis courts		<input type="text" value="No"/>	<input type="text"/>
sport_other:		<input type="text" value="No"/>	Please state: <input type="text"/>

3. Clean and well maintained

Overall cleanliness?	<input type="text" value="4 - Good"/>
Is graffiti evident?	<input type="text" value="No"/>
Vandalism evident?	<input type="text" value="No"/>
Overall condition/ quality of planted areas	<input type="text" value="4 - Good"/>
Overall condition/ quality of grass areas	<input type="text" value="4 - Good"/>
Overall condition/ quality of footpaths	<input type="text" value="4 - Good"/>
Quality of water and associated edge treatment	<input type="text" value="4 - Good"/>
Are there any buildings or other built features onsite?	<input type="text" value="Yes"/> Please state: <input type="text" value="Bridge"/>
If so, please note condition:	<input type="text" value="4 - Good"/>
Are there any allotments on site?	<input type="text" value="No"/> Estimated number of plots in use: <input type="text"/>
Overall condition of allotment site:	<input type="text"/>

4. Sustainability

Is there green waste composting area on site?	<input type="text" value="No"/>
Is there evidence of sustainable management practices?	<input type="text" value="Yes"/>
Is there evidence of waste minimisation/ recycling?	<input type="text" value="No"/>
Does the green space provide a buffer for/ absorb noise or air pollution from:	
Nearby traffic	<input type="text" value="Yes"/>
Nearby industry	<input type="text" value="No"/>
Other	<input type="text" value="Yes"/>
Is there evidence of tree/ woodland management?	<input type="text" value="Yes"/>

5. Conservation and heritage

Is there indication that natural features are being managed for nature conservation?	<input type="text" value="Yes"/>
Vegetation cover/ type	
Grassland	<input type="text" value="short amenity grassland,low growing herbs,tall herbs"/>
Scrub, shrubs and hedgerows	<input type="text" value="scrub"/>
Water and wetlands	<input type="text" value="canal,wet marginal vegetation"/>
Trees and woodland	<input type="text" value="broadleaved woodland,tree groups/scattered trees,deadwood"/>
Flower beds	<input type="text"/>
Brownfield land	<input type="text"/>
Allotments	<input type="text"/>
Invasive species	<input type="text" value="No"/> Other vegetation type <input type="text" value="No"/> Please state <input type="text"/>
Does the green space contribute to the setting of the immediate local area?	<input type="text" value="Yes"/>
Does the green space feature any recognisable landmark features of local importance?	<input type="text" value="Yes"/>

Site ID:	19	Royal Military Canal	
Date:	2016-10-19 10:00	Time spent surveying:	1hr
		Surveyor:	KL
Typology:	Green Corridors	Survey access:	Whole site

Is the green space visible from adjacent main road/ railway/ public transport route?

Is the open space visually attractive?

What threats/ disturbances/ issues are affecting the attractiveness of the site?

road noise

If other, please state

6. Community involvement

Is there a permanent public noticeboard on site? If so, are up to date notices displayed?

Are there any temporary notices on site informing users about current developments?

Is so, are they up to date?

Is there a built facility on site which is being used by the local community for education?

Is there evidence that a natural feature on site is being used by the local community for education?

Does the site offer educational interest (e.g. nature conservation interest or local historic significance)?

Is there a evidence of an active community group?

Is there a programme of activities?

7. Marketing

Are any of the following social facilities located on or adjacent to green space:

Is there a dedicated outdoor performance area within the green space?

Does the green space contain public art?

Is there a school immediately adjacent to the green space?

8. Potential themes for enhancement

Please indicate which of the following benefits/ services should be prioritised for future management or enhancement (please tick as many boxes as relevant):

informal recreation,sports/ other organised activities,natural habitats/ biodiversity,educational interest

If other, please state


9. Comments

Please add any further information on open space e.g. details of primary or secondary uses/ purposes or any significant issues/ opportunities which should be highlighted.

Canal, and public footpath, separated by a vegetated bank. Grassy footpaths also present on both sides of the canal

Quality score:

Value score:



Baseline Assessment - Designations

A1 National:

Listed building:	<div><div></div>0</div>
Scheduled Monument	<div><div></div>0</div>
Site of Special Scientific Interest (SSSI):	<div><div></div>0</div>
Local Wildlife Site:	<div><div></div>0</div>
EH Register of Historic Parks and Gardens:	<div><div></div>0</div>

A2 Regional:

Biodiversity Opportunity Area:	<div><div></div>0</div>
--------------------------------	-------------------------

A2 Access:

Public Rights of Way:	<div><div></div>0</div>
Sustrans Cycle Routes:	<div><div></div>0</div>

A3 Local - Statutory:

Conservation Area:	<div><div></div>1</div>
Local Nature Reserve:	<div><div></div>0</div>

A4 Other:

Within a Flood Risk Zone:	<div><div></div>1</div>
Ancient Woodland:	<div><div></div>0</div>
Tree Preservation Order:	<div><div></div>0</div>

1. Welcoming place

Site access:	<div>Restricted public access</div>
If restricted access, what kind of restriction?	<div>Members / tenants only</div>
Other (please state):	<div></div>

To what extent are the entrances well presented?	<div>3 - Fair</div>
To what extent are the boundaries well defined and maintained?	<div>4 - Good</div>
What is the overall quality of access and accesses within and through the open space?	<div>3 - Fair</div>
What is the overall quality of access and accesses for people travelling to open space?	<div>3 - Fair</div>

Site ID:	20	Twiss Road Allotment	
Date:	2016-10-11 12:39	Time spent surveying:	10mins
Typology:	Allotments	Survey access:	No access
Surveyor:		SW	

What is the overall provision of signage?

2 - Poor

2. Health, safety and security

Is there play equipment on site?

No

 How many separate items for equipment?

Age groups:

What play activities are provided for:

Is there impact absorbing surfacing around the equipment?

Are there benches within the enclosure?

Are there litterbins within the enclosure?

Is there a play area notice at the entrance stating dog free, children only and emergency contacts?

Is there space, separate from the equipped area, for informal play/ general runabout?

Overall condition of play equipment?

Is there other provision for play on site? (Please also note condition)

MUGA	<div>No</div>	<div></div>
Waterplay	<div>No</div>	<div></div>
Skate park	<div>No</div>	<div></div>
BMX	<div>No</div>	<div></div>
Other	<div>No</div>	<div></div>

Please state:

Is there evidence the green space is being used for informal recreation?

foodgrowing

Please state, if 'other':

Overall provision for informal recreation?

3 - Fair

What is the condition of basic amenities?

Toilets	<div>No</div>	<div></div>
Cafe	<div>No</div>	<div></div>
Litter and/ or dog bins	<div>No</div>	<div></div>
Nature trail	<div>No</div>	<div></div>
Seating	<div>No</div>	<div></div>
Lifebelts	<div>No</div>	<div></div>
Cycle parking	<div>No</div>	<div></div>
Other	<div>No</div>	<div></div>

Please state:

Community safety/ sense of security:

Is there natural surveillance into the site from surrounding properties?

Yes

Is lighting provided?

No

Do the approaches feel open and secure?

Yes

Is there a flow of people through the green space (to acheive self surveillance)?

No

Is dog fouling evident onsite?

No

Active recreation/ sport provision:

Outdoor athletics track

No

Site ID:	20	Twiss Road Allotment			
Date:	2016-10-11 12:39	Time spent surveying:	10mins	Surveyor:	SW
Typology:	Allotments	Survey access:	No access		

Grass pitches	<input type="text" value="No"/>	<input type="text"/>
Artificial pitches (e.g. astro turf)	<input type="text" value="No"/>	<input type="text"/>
Tennis courts	<input type="text" value="No"/>	<input type="text"/>
sport_other:	<input type="text" value="No"/>	<input type="text"/>
		Please state: <input type="text"/>

3. Clean and well maintained

Overall cleanliness?	<input type="text" value="4 - Good"/>	
Is graffiti evident?	<input type="text" value="No"/>	
Vandalism evident?	<input type="text" value="No"/>	
Overall condition/ quality of planted areas	<input type="text" value="4 - Good"/>	
Overall condition/ quality of grass areas	<input type="text" value="3 - Fair"/>	
Overall condition/ quality of footpaths	<input type="text" value="3 - Fair"/>	
Quality of water and associated edge treatment	<input type="text" value="0 - N/A"/>	
Are there any buildings or other built features onsite?	<input type="text" value="Yes"/>	Please state: <input type="text" value="Various temporary allotment structures"/>
If so, please note condition:	<input type="text" value="3 - Fair"/>	
Are there any allotments on site?	<input type="text" value="Yes"/>	Estimated number of plots in use: <input type="text" value="76 - 100%"/>
Overall condition of allotment site:	<input type="text" value="4 - Good"/>	

4. Sustainability

Is there green waste composting area on site?	<input type="text" value="Yes"/>
Is there evidence of sustainable management practices?	<input type="text" value="Yes"/>
Is there evidence of waste minimisation/ recycling?	<input type="text" value="No"/>
Does the green space provide a buffer for/ absorb noise or air pollution from:	
Nearby traffic	<input type="text" value="No"/>
Nearby industry	<input type="text" value="No"/>
Other	<input type="text" value="No"/>
Is there evidence of tree/ woodland management?	<input type="text" value="Yes"/>

5. Conservation and heritage

Is there indication that natural features are being managed for nature conservation?	<input type="text" value="Yes"/>				
Vegetation cover/ type					
Grassland	<input type="text" value="short amenity grassland"/>				
Scrub, shrubs and hedgerows	<input type="text" value="scrub,hedge"/>				
Water and wetlands	<input type="text"/>				
Trees and woodland	<input type="text" value="tree groups/scattered trees"/>				
Flower beds	<input type="text" value="ornamental planting,annual bedding dispays"/>				
Brownfield land	<input type="text"/>				
Allotments	<input type="text" value="allotments - active"/>				
Invasive species	<input type="text" value="No"/>	Other vegetation type	<input type="text" value="No"/>	Please state	<input type="text"/>
Does the green space contribute to the setting of the immediate local area?					<input type="text" value="Yes"/>

Site ID:	20	Twiss Road Allotment	
Date:	2016-10-11 12:39	Time spent surveying:	10mins
		Surveyor:	SW
Typology:	Allotments	Survey access:	No access

Does the green space feature any recognisable landmark features of local importance?	<input type="text" value="No"/>
Is the green space visible from adjacent main road/ railway/ public transport route?	<input type="text" value="No"/>
Is the open space visually attractive?	<input type="text" value="Yes"/>

What threats/ disturbances/ issues are affecting the attractiveness of the site?

If other, please state

6. Community involvement

Is there a permanent public noticeboard on site?	<input type="text" value="No"/>	If so, are up to date notices displayed?	<input type="text"/>
Are there any temporary notices on site informing users about current developments?	<input type="text" value="No"/>		
Is so, are they up to date?	<input type="text"/>		
Is there a built facility on site which is being used by the local community for education?	<input type="text" value="No"/>		
Is there evidence that a natural feature on site is being used by the local community for education?	<input type="text" value="No"/>		
Does the site offer educational interest (e.g. nature conservation interest or local historic significance)?	<input type="text" value="No"/>		
Is there a evidence of an active community group?	<input type="text" value="Yes"/>		
Is there a programme of activities?	<input type="text" value="No"/>		

7. Marketing

Are any of the following social facilities located on or adjacent to green space:

other social facility

Is there a dedicated outdoor performance area within the green space?	<input type="text" value="No"/>
Does the green space contain public art?	<input type="text" value="No"/>
Is there a school immediately adjacent to the green space?	<input type="text" value="No"/>

8. Potential themes for enhancement

Please indicate which of the following benefits/ services should be prioritised for future management or enhancement (please tick as many boxes as relevant):

If other, please state

9. Comments

Please add any further information on open space e.g. details of primary or secondary uses/ purposes or any significant issues/ opportunities which should be highlighted.

Quality score:	<input type="text" value="41"/>	Value score:	<input type="text" value="25"/>
----------------	---------------------------------	--------------	---------------------------------



Baseline Assessment - Designations

A1 National:

Listed building:	<input type="text" value="0"/>
Scheduled Monument	<input type="text" value="0"/>
Site of Special Scientific Interest (SSSI):	<input type="text" value="0"/>
Local Wildlife Site:	<input type="text" value="0"/>
EH Register of Historic Parks and Gardens:	<input type="text" value="0"/>

A2 Regional:

Biodiversity Opportunity Area:	<input type="text" value="0"/>
--------------------------------	--------------------------------

A2 Access:

Public Rights of Way:	<input type="text" value="0"/>
Sustrans Cycle Routes:	<input type="text" value="0"/>

A3 Local - Statutory:

Conservation Area:	<input type="text" value="1"/>
Local Nature Reserve:	<input type="text" value="0"/>

A4 Other:

Within a Flood Risk Zone:	<input type="text" value="0"/>
Ancient Woodland:	<input type="text" value="0"/>
Tree Preservation Order:	<input type="text" value="1"/>

1. Welcoming place

Site access:	<div>Restricted public access</div>
If restricted access, what kind of restriction?	<div>Members / tenants only</div>
Other (please state):	<div></div>

To what extent are the entrances well presented?	<div>3 - Fair</div>
To what extent are the boundaries well defined and maintained?	<div>3 - Fair</div>
What is the overall quality of access and accesses within and through the open space?	<div>3 - Fair</div>
What is the overall quality of access and accesses for people travelling to open space?	<div>4 - Good</div>

Site ID: 23	Eaton Lands Allotment	
Date: 2016-10-18 14:08	Time spent surveying: 30mins	Surveyor: KL
Typology: Allotments	Survey access: Part site	

What is the overall provision of signage?

3 - Fair

2. Health, safety and security

Is there play equipment on site?

No

How many separate items for equipment?

Age groups:

What play activities are provided for:

Is there impact absorbing surfacing around the equipment?

Are there benches within the enclosure?

Are there litterbins within the enclosure?

Is there a play area notice at the entrance stating dog free, children only and emergency contacts?

Is there space, separate from the equipped area, for informal play/ general runabout?

Overall condition of play equipment?

Is there other provision for play on site? (Please also note condition)

MUGA

No

Waterplay

No

Skate park

No

BMX

No

Other

No

Please state:

Is there evidence the green space is being used for informal recreation?

relaxing,foodgrowing

Please state, if 'other':

Overall provision for informal recreation?

3 - Fair

What is the condition of basic amenities?

Toilets

No

Cafe

No

Litter and/ or dog bins

No

Nature trail

No

Seating

No

Lifebelts

No

Cycle parking

No

Other

No

Please state:

Community safety/ sense of security:

Is there natural surveillance into the site from surrounding properties?

Yes

Is lighting provided?

No

Do the approaches feel open and secure?

Yes

Is there a flow of people through the green space (to acheive self surveillance)?

Yes

Is dog fouling evident onsite?

No

Active recreation/ sport provision:

Outdoor athletics track

No

Site ID:	23	Eaton Lands Allotment	
Date:	2016-10-18 14:08	Time spent surveying:	30mins
Typology:	Allotments	Survey access:	Part site
		Surveyor:	KL

Grass pitches	<input type="text" value="No"/>	<input type="text"/>
Artificial pitches (e.g. astro turf)	<input type="text" value="No"/>	<input type="text"/>
Tennis courts	<input type="text" value="No"/>	<input type="text"/>
sport_other:	<input type="text" value="No"/>	Please state: <input type="text"/>

3. Clean and well maintained

Overall cleanliness?	<input type="text" value="4 - Good"/>
Is graffiti evident?	<input type="text" value="No"/>
Vandalism evident?	<input type="text" value="No"/>
Overall condition/ quality of planted areas	<input type="text" value="4 - Good"/>
Overall condition/ quality of grass areas	<input type="text" value="4 - Good"/>
Overall condition/ quality of footpaths	<input type="text" value="3 - Fair"/>
Quality of water and associated edge treatment	<input type="text" value="0 - N/A"/>
Are there any buildings or other built features onsite?	<input type="text" value="Yes"/> Please state: <input type="text" value="small sheds"/>
If so, please note condition:	<input type="text" value="4 - Good"/>
Are there any allotments on site?	<input type="text" value="Yes"/> Estimated number of plots in use: <input type="text" value="76 - 100%"/>
Overall condition of allotment site:	<input type="text" value="4 - Good"/>

4. Sustainability

Is there green waste composting area on site?	<input type="text" value="Yes"/>
Is there evidence of sustainable management practices?	<input type="text" value="Yes"/>
Is there evidence of waste minimisation/ recycling?	<input type="text" value="Yes"/>
Does the green space provide a buffer for/ absorb noise or air pollution from:	
Nearby traffic	<input type="text" value="No"/>
Nearby industry	<input type="text" value="No"/>
Other	<input type="text" value="No"/>
Is there evidence of tree/ woodland management?	<input type="text" value="Yes"/>

5. Conservation and heritage

Is there indication that natural features are being managed for nature conservation?	<input type="text" value="Yes"/>
Vegetation cover/ type	
Grassland	<input type="text" value="short amenity grassland,low herbs"/>
Scrub, shrubs and hedgerows	<input type="text" value="scrub"/>
Water and wetlands	<input type="text"/>
Trees and woodland	<input type="text" value="woodland edges/trees and shrubs forming shelterbelt"/>
Flower beds	<input type="text"/>
Brownfield land	<input type="text"/>
Allotments	<input type="text" value="allotments - active"/>
Invasive species	<input type="text" value="No"/> Other vegetation type <input type="text" value="No"/> Please state <input type="text"/>
Does the green space contribute to the setting of the immediate local area?	<input type="text" value="Yes"/>
Does the green space feature any recognisable landmark features of local importance?	<input type="text" value="No"/>

Site ID:	23	Eaton Lands Allotment	
Date:	2016-10-18 14:08	Time spent surveying:	30mins
		Surveyor:	KL
Typology:	Allotments	Survey access:	Part site

Is the green space visible from adjacent main road/ railway/ public transport route?

Yes

Is the open space visually attractive?

Yes

What threats/ disturbances/ issues are affecting the attractiveness of the site?

If other, please state

6. Community involvement

Is there a permanent public noticeboard on site?

Yes

 If so, are up to date notices displayed?

Yes

Are there any temporary notices on site informing users about current developments?

Yes

Is so, are they up to date?

Yes

Is there a built facility on site which is being used by the local community for education?

No

Is there evidence that a natural feature on site is being used by the local community for education?

No

Does the site offer educational interest (e.g. nature conservation interest or local historic significance)?

Yes

Is there a evidence of an active community group?

Yes

Is there a programme of activities?

No

7. Marketing

Are any of the following social facilities located on or adjacent to green space:

Is there a dedicated outdoor performance area within the green space?

No

Does the green space contain public art?

No

Is there a school immediately adjacent to the green space?

No

8. Potential themes for enhancement

Please indicate which of the following benefits/ services should be prioritised for future management or enhancement (please tick as many boxes as relevant):

productive landscape,amenity

If other, please state

9. Comments

Please add any further information on open space e.g. details of primary or secondary uses/ purposes or any significant issues/ opportunities which should be highlighted.

Allotments are in good condition. Bordered by broadleaf woodland on three sides. Approx 52 plots in total.

Quality score:

50

Value score:

25



Baseline Assessment - Designations

A1 National:

Listed building:

Scheduled Monument

Site of Special Scientific Interest (SSSI):

Local Wildlife Site:

EH Register of Historic Parks and Gardens:

0

0

0

0

0

A2 Regional:

Biodiversity Opportunity Area:

0

A2 Access:

Public Rights of Way:

Sustrans Cycle Routes:

0

0

A3 Local - Statutory:

Conservation Area:

Local Nature Reserve:

0

0

A4 Other:

Within a Flood Risk Zone:

Ancient Woodland:

Tree Preservation Order:

0

0

0

1. Welcoming place

Site access:

Restricted public access

If restricted access, what kind of restriction?

Members / tenants only

Other (please state):

To what extent are the entrances well presented?

4 - Good

To what extent are the boundaries well defined and maintained?

4 - Good

What is the overall quality of access and accesses within and through the open space?

4 - Good

What is the overall quality of access and accesses for people travelling to open space?

4 - Good

What is the overall provision of signage?

4 - Good

2. Health, safety and security

Is there play equipment on site?

No

 How many separate items for equipment?

Age groups:

What play activities are provided for:

Is there impact absorbing surfacing around the equipment?

Are there benches within the enclosure?

Are there litterbins within the enclosure?

Is there a play area notice at the entrance stating dog free, children only and emergency contacts?

Is there space, separate from the equipped area, for informal play/ general runabout?

Overall condition of play equipment?

Is there other provision for play on site? (Please also note condition)

MUGA	<div>No</div>	<div></div>	
Waterplay	<div>No</div>	<div></div>	
Skate park	<div>No</div>	<div></div>	
BMX	<div>No</div>	<div></div>	
Other	<div>No</div>	<div></div>	<div> Please state: <div></div> </div>

Is there evidence the green space is being used for informal recreation?

relaxing,foodgrowing

Please state, if 'other':

Overall provision for informal recreation?

3 - Fair

What is the condition of basic amenities?

Toilets	<div>No</div>	<div></div>	
Cafe	<div>No</div>	<div></div>	
Litter and/ or dog bins	<div>No</div>	<div></div>	
Nature trail	<div>No</div>	<div></div>	
Seating	<div>No</div>	<div></div>	
Lifebelts	<div>No</div>	<div></div>	
Cycle parking	<div>No</div>	<div></div>	
Other	<div>No</div>	<div></div>	<div> Please state: <div></div> </div>

Community safety/ sense of security:

Is there natural surveillance into the site from surrounding properties?

No

Is lighting provided?

No

Do the approaches feel open and secure?

Yes

Is there a flow of people through the green space (to acheive self surveillance)?

Yes

Is dog fouling evident onsite?

No

Active recreation/ sport provision:

Outdoor athletics track

No

Site ID:	24	Eaton Lands Allotments - small	
Date:	2016-10-18 13:17	Time spent surveying:	30mins
Typology:	Allotments	Survey access:	Part site
Surveyor:		KL	

Grass pitches	<input type="text" value="No"/>	<input type="text"/>
Artificial pitches (e.g. astro turf)	<input type="text" value="No"/>	<input type="text"/>
Tennis courts	<input type="text" value="No"/>	<input type="text"/>
sport_other:	<input type="text" value="No"/>	Please state: <input type="text"/>

3. Clean and well maintained

Overall cleanliness?	<input type="text" value="4 - Good"/>
Is graffiti evident?	<input type="text" value="No"/>
Vandalism evident?	<input type="text" value="No"/>
Overall condition/ quality of planted areas	<input type="text" value="4 - Good"/>
Overall condition/ quality of grass areas	<input type="text" value="4 - Good"/>
Overall condition/ quality of footpaths	<input type="text" value="4 - Good"/>
Quality of water and associated edge treatment	<input type="text" value="0 - N/A"/>
Are there any buildings or other built features onsite?	<input type="text" value="Yes"/> Please state: <div>Wooden sheds - the council apparently regulates the size which tenants are allowed to construct.</div>
If so, please note condition:	<input type="text" value="4 - Good"/>
Are there any allotments on site?	<input type="text" value="Yes"/> Estimated number of plots in use: <input type="text" value="76 - 100%"/>
Overall condition of allotment site:	<input type="text" value="5 - Very good"/>

4. Sustainability

Is there green waste composting area on site?	<input type="text" value="Yes"/>
Is there evidence of sustainable management practices?	<input type="text" value="Yes"/>
Is there evidence of waste minimisation/ recycling?	<input type="text" value="Yes"/>
Does the green space provide a buffer for/ absorb noise or air pollution from:	
Nearby traffic	<input type="text" value="No"/>
Nearby industry	<input type="text" value="No"/>
Other	<input type="text" value="No"/>
Is there evidence of tree/ woodland management?	<input type="text" value="No"/>

5. Conservation and heritage

Is there indication that natural features are being managed for nature conservation?	<input type="text" value="Yes"/>
Vegetation cover/ type	
Grassland	<input type="text" value="short amenity grassland"/>
Scrub, shrubs and hedgerows	<input type="text"/>
Water and wetlands	<input type="text"/>
Trees and woodland	<input type="text"/>
Flower beds	<input type="text"/>
Brownfield land	<input type="text"/>
Allotments	<input type="text" value="allotments - active"/>
Invasive species	<input type="text" value="No"/>
Other vegetation type	<input type="text" value="No"/>
Please state	<input type="text"/>

Does the green space contribute to the setting of the immediate local area?

Yes

Does the green space feature any recognisable landmark features of local importance?

No

Is the green space visible from adjacent main road/ railway/ public transport route?

No

Is the open space visually attractive?

Yes

What threats/ disturbances/ issues are affecting the attractiveness of the site?

If other, please state

6. Community involvement

Is there a permanent public noticeboard on site?

Yes

If so, are up to date notices displayed?

Yes

Are there any temporary notices on site informing users about current developments?

Yes

Is so, are they up to date?

Yes

Is there a built facility on site which is being used by the local community for education?

No

Is there evidence that a natural feature on site is being used by the local community for education?

Yes

Does the site offer educational interest (e.g. nature conservation interest or local historic significance)?

Yes

Is there a evidence of an active community group?

Yes

Is there a programme of activities?

No

7. Marketing

Are any of the following social facilities located on or adjacent to green space:

Is there a dedicated outdoor performance area within the green space?

No

Does the green space contain public art?

No

Is there a school immediately adjacent to the green space?

No

8. Potential themes for enhancement

Please indicate which of the following benefits/ services should be prioritised for future management or enhancement (please tick as many boxes as relevant):


productive landscape,amenity

If other, please state

9. Comments

Please add any further information on open space e.g. details of primary or secondary uses/ purposes or any significant issues/ opportunities which should be highlighted.

Allotments in good condition. Approx 38 plots. Boundary of site needs to be changed as new rows of allotments have recently been added, effectively doubling the width of the site.



Baseline Assessment - Designations

A1 National:

Listed building:

0

Scheduled Monument

0

Site of Special Scientific Interest (SSSI):

0

Local Wildlife Site:

0

EH Register of Historic Parks and Gardens:

0

A2 Regional:

Biodiversity Opportunity Area:

2

A2 Access:

Public Rights of Way:

0

Sustrans Cycle Routes:

0

A3 Local - Statutory:

Conservation Area:

0

Local Nature Reserve:

0

A4 Other:

Within a Flood Risk Zone:

0

Ancient Woodland:

0

Tree Preservation Order:

0

1. Welcoming place

Site access:

Freely accessible to public

If restricted access, what kind of restriction?

Other (please state):

To what extent are the entrances well presented?

5 - Very good

To what extent are the boundaries well defined and maintained?

4 - Good

What is the overall quality of access and accesses within and through the open space?

4 - Good

What is the overall quality of access and accesses for people travelling to open space?

5 - Very good

Site ID:	25	Spring Lane Cemetery	
Date:	2016-10-12 13:30	Time spent surveying:	30mins
Typology:		Cemeteries and Churchyards	Survey access: Whole site
Surveyor:		KL	

What is the overall provision of signage?

4 - Good

2. Health, safety and security

Is there play equipment on site?

No

How many separate items for equipment?

Age groups:

What play activities are provided for:

Is there impact absorbing surfacing around the equipment?

Are there benches within the enclosure?

Are there litterbins within the enclosure?

Is there a play area notice at the entrance stating dog free, children only and emergency contacts?

Is there space, separate from the equipped area, for informal play/ general runabout?

Overall condition of play equipment?

Is there other provision for play on site? (Please also note condition)

MUGA

No

Waterplay

No

Skate park

No

BMX

No

Other

No

Please state:

Is there evidence the green space is being used for informal recreation?

relaxing,desire lines,other

Please state, if 'other':

Visiting graves

Overall provision for informal recreation?

0 - N/A

What is the condition of basic amenities?

Toilets

No

Cafe

No

Litter and/ or dog bins

No

Nature trail

No

Seating

No

Lifebelts

No

Cycle parking

No

Other

No

Please state:

Community safety/ sense of security:

Is there natural surveillance into the site from surrounding properties?

Yes

Is lighting provided?

No

Do the approaches feel open and secure?

Yes

Is there a flow of people through the green space (to acheive self surveillance)?

No

Is dog fouling evident onsite?

No

Active recreation/ sport provision:

Outdoor athletics track

No

Site ID:	25	Spring Lane Cemetery	
Date:	2016-10-12 13:30	Time spent surveying:	30mins
Typology:		Cemeteries and Churchyards	Survey access: Whole site
Surveyor:		KL	

Grass pitches	<input type="text" value="No"/>	<input type="text"/>
Artificial pitches (e.g. astro turf)	<input type="text" value="No"/>	<input type="text"/>
Tennis courts	<input type="text" value="No"/>	<input type="text"/>
sport_other:	<input type="text" value="No"/>	Please state: <input type="text"/>

3. Clean and well maintained

Overall cleanliness?	<input type="text" value="5 - Very good"/>
Is graffiti evident?	<input type="text" value="No"/>
Vandalism evident?	<input type="text" value="No"/>
Overall condition/ quality of planted areas	<input type="text" value="3 - Fair"/>
Overall condition/ quality of grass areas	<input type="text" value="3 - Fair"/>
Overall condition/ quality of footpaths	<input type="text" value="4 - Good"/>
Quality of water and associated edge treatment	<input type="text" value="0 - N/A"/>
Are there any buildings or other built features onsite?	<input type="text" value="No"/> Please state: <input type="text"/>
If so, please note condition:	<input type="text"/>
Are there any allotments on site?	<input type="text" value="No"/> Estimated number of plots in use: <input type="text"/>
Overall condition of allotment site:	<input type="text"/>

4. Sustainability

Is there green waste composting area on site?	<input type="text" value="No"/>
Is there evidence of sustainable management practices?	<input type="text" value="No"/>
Is there evidence of waste minimisation/ recycling?	<input type="text" value="No"/>
Does the green space provide a buffer for/ absorb noise or air pollution from:	
Nearby traffic	<input type="text" value="No"/>
Nearby industry	<input type="text" value="No"/>
Other	<input type="text" value="No"/>
Is there evidence of tree/ woodland management?	<input type="text" value="Yes"/>

5. Conservation and heritage

Is there indication that natural features are being managed for nature conservation?	<input type="text" value="No"/>
Vegetation cover/ type	
Grassland	<input type="text" value="short amenity grassland"/>
Scrub, shrubs and hedgerows	<input type="text" value="scrub,hedge"/>
Water and wetlands	<input type="text"/>
Trees and woodland	<input type="text" value="woodland edges/trees and shrubs forming shelterbelt,tree groups/scattered trees"/>
Flower beds	<input type="text"/>
Brownfield land	<input type="text"/>
Allotments	<input type="text"/>
Invasive species	<input type="text" value="Yes"/> Other vegetation type <input type="text" value="No"/> Please state <input type="text"/>
Does the green space contribute to the setting of the immediate local area?	<input type="text" value="Yes"/>

Site ID:	25	Spring Lane Cemetery	
Date:	2016-10-12 13:30	Time spent surveying:	30mins
		Surveyor:	KL
Typology:	Cemeteries and Churchyards	Survey access:	Whole site

Does the green space feature any recognisable landmark features of local importance?	<input checked="" type="checkbox"/> Yes
Is the green space visible from adjacent main road/ railway/ public transport route?	<input checked="" type="checkbox"/> No
Is the open space visually attractive?	<input checked="" type="checkbox"/> Yes

What threats/ disturbances/ issues are affecting the attractiveness of the site?

If other, please state

6. Community involvement

Is there a permanent public noticeboard on site?	<input checked="" type="checkbox"/> No	If so, are up to date notices displayed?	<input type="checkbox"/>
Are there any temporary notices on site informing users about current developments?	<input checked="" type="checkbox"/> No		
Is so, are they up to date?	<input type="checkbox"/>		
Is there a built facility on site which is being used by the local community for education?	<input checked="" type="checkbox"/> No		
Is there evidence that a natural feature on site is being used by the local community for education?	<input checked="" type="checkbox"/> No		
Does the site offer educational interest (e.g. nature conservation interest or local historic significance)?	<input checked="" type="checkbox"/> Yes		
Is there a evidence of an active community group?	<input checked="" type="checkbox"/> No		
Is there a programme of activities?	<input checked="" type="checkbox"/> No		

7. Marketing

Are any of the following social facilities located on or adjacent to green space:

Is there a dedicated outdoor performance area within the green space?	<input checked="" type="checkbox"/> No
Does the green space contain public art?	<input checked="" type="checkbox"/> No
Is there a school immediately adjacent to the green space?	<input checked="" type="checkbox"/> No

8. Potential themes for enhancement

Please indicate which of the following benefits/ services should be prioritised for future management or enhancement (please tick as many boxes as relevant):

natural habitats/ biodiversity,educational interest

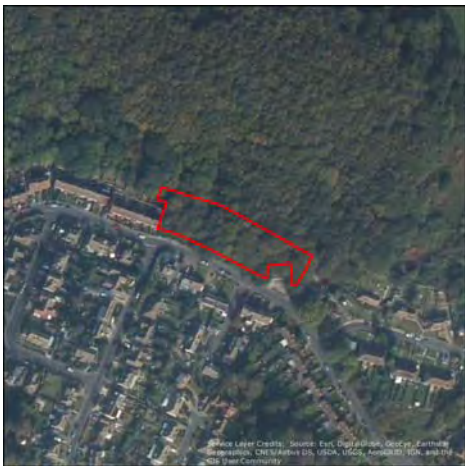
If other, please state

9. Comments

Please add any further information on open space e.g. details of primary or secondary uses/ purposes or any significant issues/ opportunities which should be highlighted.

Appears neat and well maintained. Woodland edge on northern boundary with some scrub and small amount of himalayan balsam

Quality score:	<div>40</div>	Value score:	<div>18</div>
----------------	---------------	--------------	---------------



Baseline Assessment - Designations

A1 National:

Listed building:

0

Scheduled Monument

0

Site of Special Scientific Interest (SSSI):

0

Local Wildlife Site:

2

EH Register of Historic Parks and Gardens:

0

A2 Regional:

Biodiversity Opportunity Area:

2

A2 Access:

Public Rights of Way:

0

Sustrans Cycle Routes:

0

A3 Local - Statutory:

Conservation Area:

0

Local Nature Reserve:

0

A4 Other:

Within a Flood Risk Zone:

0

Ancient Woodland:

1

Tree Preservation Order:

0

1. Welcoming place

Site access:

Freely accessible to public

If restricted access, what kind of restriction?

Other (please state):

To what extent are the entrances well presented?

3 - Fair

To what extent are the boundaries well defined and maintained?

4 - Good

What is the overall quality of access and accesses within and through the open space?

2 - Poor

What is the overall quality of access and accesses for people travelling to open space?

4 - Good

What is the overall provision of signage?

1 - Very poor

2. Health, safety and security

Is there play equipment on site?

No

 How many separate items for equipment?

Age groups:

What play activities are provided for:

Is there impact absorbing surfacing around the equipment?

Are there benches within the enclosure?

Are there litterbins within the enclosure?

Is there a play area notice at the entrance stating dog free, children only and emergency contacts?

Is there space, separate from the equipped area, for informal play/ general runabout?

Overall condition of play equipment?

Is there other provision for play on site? (Please also note condition)

MUGA	<div>No</div>	<div></div>
Waterplay	<div>No</div>	<div></div>
Skate park	<div>No</div>	<div></div>
BMX	<div>No</div>	<div></div>
Other	<div>No</div>	<div></div>

Please state:

Is there evidence the green space is being used for informal recreation?

walking,desire lines

Please state, if 'other':

Overall provision for informal recreation?

2 - Poor

What is the condition of basic amenities?

Toilets	<div>No</div>	<div></div>
Cafe	<div>No</div>	<div></div>
Litter and/ or dog bins	<div>No</div>	<div></div>
Nature trail	<div>No</div>	<div></div>
Seating	<div>Yes</div>	<div>1 - Very poor</div>
Lifebelts	<div>No</div>	<div></div>
Cycle parking	<div>No</div>	<div></div>
Other	<div>No</div>	<div></div>

Please state:

Community safety/ sense of security:

Is there natural surveillance into the site from surrounding properties?

Yes

Is lighting provided?

No

Do the approaches feel open and secure?

No

Is there a flow of people through the green space (to acheive self surveillance)?

Yes

Is dog fouling evident onsite?

No

Active recreation/ sport provision:

Outdoor athletics track

No

Site ID: 26		Paraker Wood Pocket Park	
Date: 2016-10-12 13:00		Time spent surveying: 20mins	
		Surveyor: KL	
Typology: Natural or Semi-natural Greenspace		Survey access: Whole site	

Grass pitches

No

Artificial pitches (e.g. astro turf)

No

Tennis courts

No

sport_other:

No

Please state:

3. Clean and well maintained

Overall cleanliness?

4 - Good

Is graffiti evident?

No

Vandalism evident?

No

Overall condition/ quality of planted areas

0 - N/A

Overall condition/ quality of grass areas

0 - N/A

Overall condition/ quality of footpaths

2 - Poor

Quality of water and associated edge treatment

0 - N/A

Are there any buildings or other built features onsite?

No

Please state:

If so, please note condition:

Are there any allotments on site?

No

Estimated number of plots in use:

Overall condition of allotment site:

4. Sustainability

Is there green waste composting area on site?

No

Is there evidence of sustainable management practices?

Yes

Is there evidence of waste minimisation/ recycling?

No

Does the green space provide a buffer for/ absorb noise or air pollution from:

Nearby traffic

No

Nearby industry

No

Other

No

Is there evidence of tree/ woodland management?

Yes

5. Conservation and heritage

Is there indication that natural features are being managed for nature conservation?

Yes

Vegetation cover/ type

Grassland

Scrub, shrubs and hedgerows

scrub

Water and wetlands

Trees and woodland

woodland edges/trees and shrubs forming shelterbelt,broadleaved woodland,deadwood

Flower beds

Brownfield land

Allotments

Invasive species

No

Other vegetation type

No

Please state

Does the green space contribute to the setting of the immediate local area?

Yes

Does the green space feature any recognisable landmark features of local importance? ☐ No

Is the green space visible from adjacent main road/ railway/ public transport route? ☐ Yes

Is the open space visually attractive? ☐ Yes

What threats/ disturbances/ issues are affecting the attractiveness of the site?

If other, please state

6. Community involvement

Is there a permanent public noticeboard on site? ☐ No If so, are up to date notices displayed? ☐

Are there any temporary notices on site informing users about current developments? ☐ No

Is so, are they up to date? ☐

Is there a built facility on site which is being used by the local community for education? ☐ No

Is there evidence that a natural feature on site is being used by the local community for education? ☐ No

Does the site offer educational interest (e.g. nature conservation interest or local historic significance)? ☐ Yes

Is there a evidence of an active community group? ☐ No

Is there a programme of activities? ☐ No

7. Marketing

Are any of the following social facilities located on or adjacent to green space:

Is there a dedicated outdoor performance area within the green space? ☐ No

Does the green space contain public art? ☐ No

Is there a school immediately adjacent to the green space? ☐ No

8. Potential themes for enhancement

Please indicate which of the following benefits/ services should be prioritised for future management or enhancement (please tick as many boxes as relevant):

natural habitats/ biodiversity,educational interest

If other, please state

9. Comments

Please add any further information on open space e.g. details of primary or secondary uses/ purposes or any significant issues/ opportunities which should be highlighted.

Narrow strip of semi-natural broadleaf woodland adjacent to Paraker Wood. Site is on a slope with no disabled access.

Quality score:

25

Value score:

24



Baseline Assessment - Designations

A1 National:

Listed building:

0

Scheduled Monument

0

Site of Special Scientific Interest (SSSI):

0

Local Wildlife Site:

0

EH Register of Historic Parks and Gardens:

0

A2 Regional:

Biodiversity Opportunity Area:

0

A2 Access:

Public Rights of Way:

0

Sustrans Cycle Routes:

0

A3 Local - Statutory:

Conservation Area:

1

Local Nature Reserve:

0

A4 Other:

Within a Flood Risk Zone:

0

Ancient Woodland:

0

Tree Preservation Order:

1

1. Welcoming place

Site access:

Freely accessible to public

If restricted access, what kind of restriction?

Other (please state):

To what extent are the entrances well presented?

3 - Fair

To what extent are the boundaries well defined and maintained?

4 - Good

What is the overall quality of access and accesses within and through the open space?

2 - Poor

What is the overall quality of access and accesses for people travelling to open space?

4 - Good

What is the overall provision of signage?

1 - Very poor

2. Health, safety and security

Is there play equipment on site?

No

 How many separate items for equipment?

Age groups:

What play activities are provided for:

Is there impact absorbing surfacing around the equipment?

Are there benches within the enclosure?

Are there litterbins within the enclosure?

Is there a play area notice at the entrance stating dog free, children only and emergency contacts?

Is there space, separate from the equipped area, for informal play/ general runabout?

Overall condition of play equipment?

Is there other provision for play on site? (Please also note condition)

MUGA

No

Waterplay

No

Skate park

No

BMX

No

Other

No

 Please state:

Is there evidence the green space is being used for informal recreation?

walking

Please state, if 'other':

Overall provision for informal recreation?

0 - N/A

What is the condition of basic amenities?

Toilets

No

Cafe

No

Litter and/ or dog bins

No

Nature trail

No

Seating

No

Lifebelts

No

Cycle parking

No

Other

No

 Please state:

Community safety/ sense of security:

Is there natural surveillance into the site from surrounding properties?

Yes

Is lighting provided?

Yes

Do the approaches feel open and secure?

Yes

Is there a flow of people through the green space (to acheive self surveillance)?

Yes

Is dog fouling evident onsite?

No

Active recreation/ sport provision:

Outdoor athletics track

No

Site ID:	28	Station Road / North Road Verge			
Date:	2016-10-18 9:00	Time spent surveying:	30mins	Surveyor:	KL
Typology:	Natural or Semi-natural Greenspace		Survey access:	Whole site	

Grass pitches	<input type="text" value="No"/>	<input type="text"/>
Artificial pitches (e.g. astro turf)	<input type="text" value="No"/>	<input type="text"/>
Tennis courts	<input type="text" value="No"/>	<input type="text"/>
sport_other:	<input type="text" value="No"/>	<input type="text"/>
		Please state: <input type="text"/>

3. Clean and well maintained

Overall cleanliness?	<input type="text" value="4 - Good"/>	
Is graffiti evident?	<input type="text" value="No"/>	
Vandalism evident?	<input type="text" value="No"/>	
Overall condition/ quality of planted areas	<input type="text" value="4 - Good"/>	
Overall condition/ quality of grass areas	<input type="text" value="3 - Fair"/>	
Overall condition/ quality of footpaths	<input type="text" value="2 - Poor"/>	
Quality of water and associated edge treatment	<input type="text" value="0 - N/A"/>	
Are there any buildings or other built features onsite?	<input type="text" value="Yes"/>	Please state: <input type="text" value="Stone wall on the Station Road side"/>
If so, please note condition:	<input type="text" value="4 - Good"/>	
Are there any allotments on site?	<input type="text" value="No"/>	Estimated number of plots in use: <input type="text"/>
Overall condition of allotment site:	<input type="text"/>	

4. Sustainability

Is there green waste composting area on site?	<input type="text" value="No"/>
Is there evidence of sustainable management practices?	<input type="text" value="No"/>
Is there evidence of waste minimisation/ recycling?	<input type="text" value="No"/>
Does the green space provide a buffer for/ absorb noise or air pollution from:	
Nearby traffic	<input type="text" value="Yes"/>
Nearby industry	<input type="text" value="No"/>
Other	<input type="text" value="No"/>
Is there evidence of tree/ woodland management?	<input type="text" value="Yes"/>

5. Conservation and heritage

Is there indication that natural features are being managed for nature conservation?	<input type="text" value="Yes"/>				
Vegetation cover/ type					
Grassland	<input type="text" value="short amenity grassland,low growing herbs,tall herbs"/>				
Scrub, shrubs and hedgerows	<input type="text" value="hedge"/>				
Water and wetlands	<input type="text"/>				
Trees and woodland	<input type="text" value="tree groups/scattered trees,deadwood"/>				
Flower beds	<input type="text"/>				
Brownfield land	<input type="text"/>				
Allotments	<input type="text"/>				
Invasive species	<input type="text" value="No"/>	Other vegetation type	<input type="text" value="No"/>	Please state	<input type="text"/>
Does the green space contribute to the setting of the immediate local area?					<input type="text" value="Yes"/>

Site ID:	28	Station Road / North Road Verge	
Date:	2016-10-18 9:00	Time spent surveying:	30mins
		Surveyor:	KL
Typology:	Natural or Semi-natural Greenspace		
Survey access:	Whole site		

Does the green space feature any recognisable landmark features of local importance?	<input checked="" type="checkbox"/> No
Is the green space visible from adjacent main road/ railway/ public transport route?	<input checked="" type="checkbox"/> Yes
Is the open space visually attractive?	<input checked="" type="checkbox"/> Yes

What threats/ disturbances/ issues are affecting the attractiveness of the site?

road noise,lack of landscape management

If other, please state

6. Community involvement

Is there a permanent public noticeboard on site? ☒ No If so, are up to date notices displayed? ☐

Are there any temporary notices on site informing users about current developments? ☒ No

Is so, are they up to date? ☐

Is there a built facility on site which is being used by the local community for education? ☒ No

Is there evidence that a natural feature on site is being used by the local community for education? ☒ No

Does the site offer educational interest (e.g. nature conservation interest or local historic significance)? ☒ No

Is there a evidence of an active community group? ☒ No

Is there a programme of activities? ☒ No

7. Marketing

Are any of the following social facilities located on or adjacent to green space:

Is there a dedicated outdoor performance area within the green space? ☒ No

Does the green space contain public art? ☒ No

Is there a school immediately adjacent to the green space? ☒ No

8. Potential themes for enhancement

Please indicate which of the following benefits/ services should be prioritised for future management or enhancement (please tick as many boxes as relevant):

natural habitats/ biodiversity,character setting

If other, please state

9. Comments

Please add any further information on open space e.g. details of primary or secondary uses/ purposes or any significant issues/ opportunities which should be highlighted.


A strip of vegetation on a south-east facing slope, between two roads. Footpath is a series of steps leading between the roads but the steps are crumbling.

Quality score:

34

Value score:

19



Baseline Assessment - Designations

A1 National:

Listed building:	<input type="text" value="0"/>
Scheduled Monument	<input type="text" value="3"/>
Site of Special Scientific Interest (SSSI):	<input type="text" value="0"/>
Local Wildlife Site:	<input type="text" value="2"/>
EH Register of Historic Parks and Gardens:	<input type="text" value="0"/>

A2 Regional:

Biodiversity Opportunity Area:	<input type="text" value="0"/>
--------------------------------	--------------------------------

A2 Access:

Public Rights of Way:	<input type="text" value="3"/>
Sustrans Cycle Routes:	<input type="text" value="3"/>

A3 Local - Statutory:

Conservation Area:	<input type="text" value="1"/>
Local Nature Reserve:	<input type="text" value="0"/>

A4 Other:

Within a Flood Risk Zone:	<input type="text" value="1"/>
Ancient Woodland:	<input type="text" value="0"/>
Tree Preservation Order:	<input type="text" value="1"/>

1. Welcoming place

Site access:	<input type="text" value="Freely accessible to public"/>
If restricted access, what kind of restriction?	<input type="text"/>
Other (please state):	<input type="text"/>

To what extent are the entrances well presented?	<input type="text" value="5 - Very good"/>
To what extent are the boundaries well defined and maintained?	<input type="text" value="4 - Good"/>
What is the overall quality of access and accesses within and through the open space?	<input type="text" value="5 - Very good"/>
What is the overall quality of access and accesses for people travelling to open space?	<input type="text" value="5 - Very good"/>

What is the overall provision of signage?

5 - Very good

2. Health, safety and security

Is there play equipment on site?

No

 How many separate items for equipment?

Age groups:

What play activities are provided for:

Is there impact absorbing surfacing around the equipment?

Are there benches within the enclosure?

Are there litterbins within the enclosure?

Is there a play area notice at the entrance stating dog free, children only and emergency contacts?

Is there space, separate from the equipped area, for informal play/ general runabout?

Overall condition of play equipment?

Is there other provision for play on site? (Please also note condition)

MUGA	<div>No</div>	<div></div>
Waterplay	<div>No</div>	<div></div>
Skate park	<div>No</div>	<div></div>
BMX	<div>No</div>	<div></div>
Other	<div>No</div>	<div></div>

Please state:

Is there evidence the green space is being used for informal recreation?

walking,relaxing,desire lines,cycling

Please state, if 'other':

Overall provision for informal recreation?

4 - Good

What is the condition of basic amenities?

Toilets	<div>No</div>	<div></div>
Cafe	<div>No</div>	<div></div>
Litter and/ or dog bins	<div>Yes</div>	<div>5 - Very good</div>
Nature trail	<div>No</div>	<div></div>
Seating	<div>Yes</div>	<div>5 - Very good</div>
Lifebelts	<div>No</div>	<div></div>
Cycle parking	<div>No</div>	<div></div>
Other	<div>No</div>	<div></div>

Please state:

Community safety/ sense of security:

Is there natural surveillance into the site from surrounding properties?

Yes

Is lighting provided?

Yes

Do the approaches feel open and secure?

Yes

Is there a flow of people through the green space (to acheive self surveillance)?

Yes

Is dog fouling evident onsite?

No

Active recreation/ sport provision:

Outdoor athletics track

No

Site ID:	29	Royal Military Canal - Hythe Town Centre	
Date:	2016-10-12 13:48	Time spent surveying:	20mins
		Surveyor:	SW
Typology:	Parks and Gardens	Survey access:	Whole site

Grass pitches	<input type="text" value="No"/>	<input type="text"/>
Artificial pitches (e.g. astro turf)	<input type="text" value="No"/>	<input type="text"/>
Tennis courts	<input type="text" value="No"/>	<input type="text"/>
sport_other:	<input type="text" value="No"/>	Please state: <input type="text"/>

3. Clean and well maintained

Overall cleanliness?	<input type="text" value="4 - Good"/>
Is graffiti evident?	<input type="text" value="No"/>
Vandalism evident?	<input type="text" value="No"/>
Overall condition/ quality of planted areas	<input type="text" value="4 - Good"/>
Overall condition/ quality of grass areas	<input type="text" value="4 - Good"/>
Overall condition/ quality of footpaths	<input type="text" value="4 - Good"/>
Quality of water and associated edge treatment	<input type="text" value="4 - Good"/>
Are there any buildings or other built features onsite?	<input type="text" value="Yes"/> Please state: <input type="text" value="Boat hire hut and various smaller structures."/>
If so, please note condition:	<input type="text" value="4 - Good"/>
Are there any allotments on site?	<input type="text" value="No"/> Estimated number of plots in use: <input type="text"/>
Overall condition of allotment site:	<input type="text"/>

4. Sustainability

Is there green waste composting area on site?	<input type="text" value="No"/>
Is there evidence of sustainable management practices?	<input type="text" value="Yes"/>
Is there evidence of waste minimisation/ recycling?	<input type="text" value="Yes"/>
Does the green space provide a buffer for/ absorb noise or air pollution from:	
Nearby traffic	<input type="text" value="Yes"/>
Nearby industry	<input type="text" value="No"/>
Other	<input type="text" value="No"/>
Is there evidence of tree/ woodland management?	<input type="text" value="Yes"/>

5. Conservation and heritage

Is there indication that natural features are being managed for nature conservation?	<input type="text" value="Yes"/>
Vegetation cover/ type	
Grassland	<input type="text" value="short amenity grassland"/>
Scrub, shrubs and hedgerows	<input type="text" value="hedge"/>
Water and wetlands	<input type="text" value="canal"/>
Trees and woodland	<input type="text" value="woodland edges/trees and shrubs forming shelterbelt,tree groups/scattered trees,deadwood,veteran trees or significant individual trees"/>
Flower beds	<input type="text" value="ornamental planting"/>
Brownfield land	<input type="text"/>
Allotments	<input type="text"/>
Invasive species	<input type="text" value="No"/> Other vegetation type <input type="text" value="No"/> Please state <input type="text"/>
Does the green space contribute to the setting of the immediate local area?	<input type="text" value="Yes"/>

Site ID:	29	Royal Military Canal - Hythe Town Centre	
Date:	2016-10-12 13:48	Time spent surveying:	20mins
		Surveyor:	SW
Typology:	Parks and Gardens	Survey access:	Whole site

Does the green space feature any recognisable landmark features of local importance?
☒ Yes

Is the green space visible from adjacent main road/ railway/ public transport route?
☒ Yes

Is the open space visually attractive?
☒ Yes

What threats/ disturbances/ issues are affecting the attractiveness of the site?

If other, please state

6. Community involvement

Is there a permanent public noticeboard on site?
☒ No
 If so, are up to date notices displayed?
☐

Are there any temporary notices on site informing users about current developments?
☒ No

Is so, are they up to date?
☐

Is there a built facility on site which is being used by the local community for education?
☒ No

Is there evidence that a natural feature on site is being used by the local community for education?
☒ Yes

Does the site offer educational interest (e.g. nature conservation interest or local historic significance)?
☒ Yes

Is there a evidence of an active community group?
☒ Yes

Is there a programme of activities?
☒ No

7. Marketing

Are any of the following social facilities located on or adjacent to green space:

other social facility

Is there a dedicated outdoor performance area within the green space?
☒ No

Does the green space contain public art?
☒ Yes

Is there a school immediately adjacent to the green space?
☒ No

8. Potential themes for enhancement

Please indicate which of the following benefits/ services should be prioritised for future management or enhancement (please tick as many boxes as relevant):

natural habitats/ biodiversity

If other, please state

9. Comments

Please add any further information on open space e.g. details of primary or secondary uses/ purposes or any significant issues/ opportunities which should be highlighted.

Various historic structures on site including Hythe Silver Jubilee Water Stage, bridges, canal and war memorial.

Quality score:

65

Value score:

48



Baseline Assessment - Designations

A1 National:

Listed building:

0

Scheduled Monument

0

Site of Special Scientific Interest (SSSI):

0

Local Wildlife Site:

0

EH Register of Historic Parks and Gardens:

0

A2 Regional:

Biodiversity Opportunity Area:

0

A2 Access:

Public Rights of Way:

0

Sustrans Cycle Routes:

0

A3 Local - Statutory:

Conservation Area:

0

Local Nature Reserve:

0

A4 Other:

Within a Flood Risk Zone:

0

Ancient Woodland:

0

Tree Preservation Order:

0

1. Welcoming place

Site access:

Freely accessible to public

If restricted access, what kind of restriction?

Other (please state):

To what extent are the entrances well presented?

4 - Good

To what extent are the boundaries well defined and maintained?

4 - Good

What is the overall quality of access and accesses within and through the open space?

4 - Good

What is the overall quality of access and accesses for people travelling to open space?

4 - Good

What is the overall provision of signage?

4 - Good

2. Health, safety and security

Is there play equipment on site?

No

How many separate items for equipment?

Age groups:

What play activities are provided for:

Is there impact absorbing surfacing around the equipment?

Are there benches within the enclosure?

Are there litterbins within the enclosure?

Is there a play area notice at the entrance stating dog free, children only and emergency contacts?

Is there space, separate from the equipped area, for informal play/ general runabout?

Overall condition of play equipment?

Is there other provision for play on site? (Please also note condition)

MUGA

No

Waterplay

No

Skate park

No

BMX

No

Other

No

Please state:

Is there evidence the green space is being used for informal recreation?

walking,children,teenagers,relaxing,desire lines

Please state, if 'other':

Overall provision for informal recreation?

3 - Fair

What is the condition of basic amenities?

Toilets

No

Cafe

No

Litter and/ or dog bins

No

Nature trail

No

Seating

Yes

3 - Fair

Lifebelts

No

Cycle parking

No

Other

No

Please state:

Community safety/ sense of security:

Is there natural surveillance into the site from surrounding properties?

Yes

Is lighting provided?

No

Do the approaches feel open and secure?

Yes

Is there a flow of people through the green space (to acheive self surveillance)?

Yes

Is dog fouling evident onsite?

No

Active recreation/ sport provision:

Outdoor athletics track

No

Site ID:	30	Eaton Lands Meadow	
Date:	2016-10-18 13:07	Time spent surveying:	45mins
Typology:		Natural or Semi-natural Greenspace	Survey access: Whole site
Surveyor: KL			

Grass pitches	<input type="text" value="No"/>	<input type="text"/>
Artificial pitches (e.g. astro turf)	<input type="text" value="No"/>	<input type="text"/>
Tennis courts	<input type="text" value="No"/>	<input type="text"/>
sport_other:	<input type="text" value="No"/>	<input type="text"/>
		Please state: <input type="text"/>

3. Clean and well maintained

Overall cleanliness?	<input type="text" value="4 - Good"/>
Is graffiti evident?	<input type="text" value="No"/>
Vandalism evident?	<input type="text" value="No"/>
Overall condition/ quality of planted areas	<input type="text" value="4 - Good"/>
Overall condition/ quality of grass areas	<input type="text" value="4 - Good"/>
Overall condition/ quality of footpaths	<input type="text" value="4 - Good"/>
Quality of water and associated edge treatment	<input type="text" value="0 - N/A"/>
Are there any buildings or other built features onsite?	<input type="text" value="No"/>
Please state: <input type="text"/>	
If so, please note condition:	<input type="text"/>
Are there any allotments on site?	<input type="text" value="No"/>
Estimated number of plots in use:	<input type="text"/>
Overall condition of allotment site:	<input type="text"/>

4. Sustainability

Is there green waste composting area on site?	<input type="text" value="No"/>
Is there evidence of sustainable management practices?	<input type="text" value="No"/>
Is there evidence of waste minimisation/ recycling?	<input type="text" value="No"/>
Does the green space provide a buffer for/ absorb noise or air pollution from:	
Nearby traffic	<input type="text" value="No"/>
Nearby industry	<input type="text" value="No"/>
Other	<input type="text" value="No"/>
Is there evidence of tree/ woodland management?	<input type="text" value="Yes"/>

5. Conservation and heritage

Is there indication that natural features are being managed for nature conservation?	<input type="text" value="Yes"/>
Vegetation cover/ type	
Grassland	<input type="text" value="short amenity grassland,wildflower grassland,tall herbs"/>
Scrub, shrubs and hedgerows	<input type="text" value="scrub,hedge"/>
Water and wetlands	<input type="text"/>
Trees and woodland	<input type="text" value="tree groups/scattered trees"/>
Flower beds	<input type="text"/>
Brownfield land	<input type="text"/>
Allotments	<input type="text"/>
Invasive species	<input type="text" value="No"/>
Other vegetation type	<input type="text" value="No"/>
Please state <input type="text"/>	
Does the green space contribute to the setting of the immediate local area?	<input type="text" value="Yes"/>
Does the green space feature any recognisable landmark features of local importance?	<input type="text" value="No"/>

Site ID:	30	Eaton Lands Meadow	
Date:	2016-10-18 13:07	Time spent surveying:	45mins
		Surveyor:	KL
Typology:	Natural or Semi-natural Greenspace		
Survey access:	Whole site		

Is the green space visible from adjacent main road/ railway/ public transport route?

Is the open space visually attractive?

What threats/ disturbances/ issues are affecting the attractiveness of the site?

If other, please state

6. Community involvement

Is there a permanent public noticeboard on site? If so, are up to date notices displayed?

Are there any temporary notices on site informing users about current developments?

Is so, are they up to date?

Is there a built facility on site which is being used by the local community for education?

Is there evidence that a natural feature on site is being used by the local community for education?

Does the site offer educational interest (e.g. nature conservation interest or local historic significance)?

Is there a evidence of an active community group?

Is there a programme of activities?

7. Marketing

Are any of the following social facilities located on or adjacent to green space:

Is there a dedicated outdoor performance area within the green space?

Does the green space contain public art?

Is there a school immediately adjacent to the green space?

8. Potential themes for enhancement

Please indicate which of the following benefits/ services should be prioritised for future management or enhancement (please tick as many boxes as relevant):

informal recreation,natural habitats/ biodiversity,educational interest

If other, please state


9. Comments

Please add any further information on open space e.g. details of primary or secondary uses/ purposes or any significant issues/ opportunities which should be highlighted.

Wildflower meadows and shorter geass for informal recreation. A good sized area has been planted with native trees with paths in between to form a garden. There is a good quality bench in the centre but would benefit from more.

Quality score:

Value score:



Baseline Assessment - Designations

A1 National:

Listed building:

0

Scheduled Monument

0

Site of Special Scientific Interest (SSSI):

0

Local Wildlife Site:

0

EH Register of Historic Parks and Gardens:

0

A2 Regional:

Biodiversity Opportunity Area:

0

A2 Access:

Public Rights of Way:

0

Sustrans Cycle Routes:

0

A3 Local - Statutory:

Conservation Area:

0

Local Nature Reserve:

0

A4 Other:

Within a Flood Risk Zone:

0

Ancient Woodland:

0

Tree Preservation Order:

0

1. Welcoming place

Site access:

Freely accessible to public

If restricted access, what kind of restriction?

Other (please state):

To what extent are the entrances well presented?

3 - Fair

To what extent are the boundaries well defined and maintained?

2 - Poor

What is the overall quality of access and accesses within and through the open space?

2 - Poor

What is the overall quality of access and accesses for people travelling to open space?

4 - Good

What is the overall provision of signage?
2 - Poor

2. Health, safety and security

Is there play equipment on site? No
How many separate items for equipment?

Age groups:

What play activities are provided for:

Is there impact absorbing surfacing around the equipment?

Are there benches within the enclosure?

Are there litterbins within the enclosure?

Is there a play area notice at the entrance stating dog free, children only and emergency contacts?

Is there space, separate from the equipped area, for informal play/ general runabout?

Overall condition of play equipment?

Is there other provision for play on site? (Please also note condition)

MUGA No

Waterplay No

Skate park No

BMX No

Other No
Please state:

Is there evidence the green space is being used for informal recreation?

teenagers

Please state, if 'other':

Overall provision for informal recreation? 1 - Very poor

What is the condition of basic amenities?

Toilets No

Cafe No

Litter and/ or dog bins No

Nature trail No

Seating No

Lifebelts No

Cycle parking No

Other No
Please state:

Community safety/ sense of security:

Is there natural surveillance into the site from surrounding properties? Yes

Is lighting provided? Yes

Do the approaches feel open and secure? Yes

Is there a flow of people through the green space (to acheive self surveillance)? Yes

Is dog fouling evident onsite? No

Active recreation/ sport provision:

Outdoor athletics track No

Site ID:	31	Land to rear of 33-42 St John Moore Ave	
Date:	2016-10-17 12:39	Time spent surveying:	20mins
		Surveyor:	KL
Typology:	Natural or Semi-natural Greenspace	Survey access:	Whole site

Grass pitches	<input type="text" value="No"/>	<input type="text"/>
Artificial pitches (e.g. astro turf)	<input type="text" value="No"/>	<input type="text"/>
Tennis courts	<input type="text" value="No"/>	<input type="text"/>
sport_other:	<input type="text" value="No"/>	Please state: <input type="text"/>

3. Clean and well maintained

Overall cleanliness?	<input type="text" value="3 - Fair"/>
Is graffiti evident?	<input type="text" value="No"/>
Vandalism evident?	<input type="text" value="No"/>
Overall condition/ quality of planted areas	<input type="text" value="2 - Poor"/>
Overall condition/ quality of grass areas	<input type="text" value="3 - Fair"/>
Overall condition/ quality of footpaths	<input type="text" value="2 - Poor"/>
Quality of water and associated edge treatment	<input type="text" value="0 - N/A"/>
Are there any buildings or other built features onsite?	<input type="text" value="Yes"/> Please state: <div>A row of eight garages, adjacent to a resident's car park. Difficult to determine if these areas are part of the site.</div>

If so, please note condition:

Are there any allotments on site? Estimated number of plots in use:

Overall condition of allotment site:

4. Sustainability

Is there green waste composting area on site?	<input type="text" value="No"/>
Is there evidence of sustainable management practices?	<input type="text" value="No"/>
Is there evidence of waste minimisation/ recycling?	<input type="text" value="No"/>
Does the green space provide a buffer for/ absorb noise or air pollution from:	
Nearby traffic	<input type="text" value="No"/>
Nearby industry	<input type="text" value="No"/>
Other	<input type="text" value="No"/>
Is there evidence of tree/ woodland management?	<input type="text" value="Yes"/>

5. Conservation and heritage

Is there indication that natural features are being managed for nature conservation?	<input type="text" value="No"/>
Vegetation cover/ type	
Grassland	<input type="text" value="short amenity grassland,low growing herbs"/>
Scrub, shrubs and hedgerows	<input type="text" value="scrub"/>
Water and wetlands	<input type="text"/>
Trees and woodland	<input type="text" value="tree groups/scattered trees"/>
Flower beds	<input type="text"/>
Brownfield land	<input type="text"/>
Allotments	<input type="text"/>
Invasive species	<input type="text" value="No"/>
Other vegetation type	<input type="text" value="No"/>
Please state <input type="text"/>	

Does the green space contribute to the setting of the immediate local area?

Yes

Does the green space feature any recognisable landmark features of local importance?

No

Is the green space visible from adjacent main road/ railway/ public transport route?

No

Is the open space visually attractive?

Yes

What threats/ disturbances/ issues are affecting the attractiveness of the site?

pollution,lack of landscape management,fly tipping

If other, please state

6. Community involvement

Is there a permanent public noticeboard on site?

No

If so, are up to date notices displayed?

Are there any temporary notices on site informing users about current developments?

No

Is so, are they up to date?

Is there a built facility on site which is being used by the local community for education?

No

Is there evidence that a natural feature on site is being used by the local community for education?

No

Does the site offer educational interest (e.g. nature conservation interest or local historic significance)?

No

Is there a evidence of an active community group?

No

Is there a programme of activities?

No

7. Marketing

Are any of the following social facilities located on or adjacent to green space:

Is there a dedicated outdoor performance area within the green space?

No

Does the green space contain public art?

No

Is there a school immediately adjacent to the green space?

No

8. Potential themes for enhancement

Please indicate which of the following benefits/ services should be prioritised for future management or enhancement (please tick as many boxes as relevant):

informal recreation,natural habitats/ biodiversity,character setting

If other, please state

9. Comments

Please add any further information on open space e.g. details of primary or secondary uses/ purposes or any significant issues/ opportunities which should be highlighted.

One of several patches of green space surrounding the housing estate. Residents say that benches, particularly for the elderly would be good here and in neighbouring areas.

Quality score:29

Value score:13



Baseline Assessment - Designations

A1 National:

Listed building:

0

Scheduled Monument

0

Site of Special Scientific Interest (SSSI):

0

Local Wildlife Site:

0

EH Register of Historic Parks and Gardens:

0

A2 Regional:

Biodiversity Opportunity Area:

2

A2 Access:

Public Rights of Way:

0

Sustrans Cycle Routes:

0

A3 Local - Statutory:

Conservation Area:

0

Local Nature Reserve:

0

A4 Other:

Within a Flood Risk Zone:

1

Ancient Woodland:

0

Tree Preservation Order:

0

1. Welcoming place

Site access:

Freely accessible to public

If restricted access, what kind of restriction?

Other (please state):

To what extent are the entrances well presented?

3 - Fair

To what extent are the boundaries well defined and maintained?

3 - Fair

What is the overall quality of access and accesses within and through the open space?

3 - Fair

What is the overall quality of access and accesses for people travelling to open space?

3 - Fair

What is the overall provision of signage?

2 - Poor

2. Health, safety and security

Is there play equipment on site?

No

 How many separate items for equipment?

Age groups:

What play activities are provided for:

Is there impact absorbing surfacing around the equipment?

Are there benches within the enclosure?

Are there litterbins within the enclosure?

Is there a play area notice at the entrance stating dog free, children only and emergency contacts?

Is there space, separate from the equipped area, for informal play/ general runabout?

Overall condition of play equipment?

Is there other provision for play on site? (Please also note condition)

MUGA	<div>No</div>	<div></div>
Waterplay	<div>No</div>	<div></div>
Skate park	<div>No</div>	<div></div>
BMX	<div>No</div>	<div></div>
Other	<div>No</div>	<div></div>

Please state:

Is there evidence the green space is being used for informal recreation?

walking,desire lines

Please state, if 'other':

Overall provision for informal recreation?

2 - Poor

What is the condition of basic amenities?

Toilets	<div>No</div>	<div></div>
Cafe	<div>No</div>	<div></div>
Litter and/ or dog bins	<div>No</div>	<div></div>
Nature trail	<div>No</div>	<div></div>
Seating	<div>No</div>	<div></div>
Lifebelts	<div>No</div>	<div></div>
Cycle parking	<div>No</div>	<div></div>
Other	<div>No</div>	<div></div>

Please state:

Community safety/ sense of security:

Is there natural surveillance into the site from surrounding properties?

No

Is lighting provided?

No

Do the approaches feel open and secure?

Yes

Is there a flow of people through the green space (to acheive self surveillance)?

Yes

Is dog fouling evident onsite?

No

Active recreation/ sport provision:

Outdoor athletics track

No

Site ID:	32	A259 verge - Sandy Bay Caravan Park	
Date:	2016-09-21 13:03	Time spent surveying:	15mins
		Surveyor:	SW
Typology:	Natural or Semi-natural Greenspace	Survey access:	Whole site

Grass pitches	<input type="text" value="No"/>	<input type="text"/>
Artificial pitches (e.g. astro turf)	<input type="text" value="No"/>	<input type="text"/>
Tennis courts	<input type="text" value="No"/>	<input type="text"/>
sport_other:	<input type="text" value="No"/>	Please state: <input type="text"/>

3. Clean and well maintained

Overall cleanliness?	<input type="text" value="1 - Very poor"/>
Is graffiti evident?	<input type="text" value="No"/>
Vandalism evident?	<input type="text" value="No"/>
Overall condition/ quality of planted areas	<input type="text" value="0 - N/A"/>
Overall condition/ quality of grass areas	<input type="text" value="3 - Fair"/>
Overall condition/ quality of footpaths	<input type="text" value="0 - N/A"/>
Quality of water and associated edge treatment	<input type="text" value="0 - N/A"/>
Are there any buildings or other built features onsite?	<input type="text" value="No"/> Please state: <input type="text"/>
If so, please note condition:	<input type="text"/>
Are there any allotments on site?	<input type="text" value="No"/> Estimated number of plots in use: <input type="text"/>
Overall condition of allotment site:	<input type="text"/>

4. Sustainability

Is there green waste composting area on site?	<input type="text" value="No"/>
Is there evidence of sustainable management practices?	<input type="text" value="No"/>
Is there evidence of waste minimisation/ recycling?	<input type="text" value="No"/>
Does the green space provide a buffer for/ absorb noise or air pollution from:	
Nearby traffic	<input type="text" value="Yes"/>
Nearby industry	<input type="text" value="No"/>
Other	<input type="text" value="No"/>
Is there evidence of tree/ woodland management?	<input type="text" value="No"/>

5. Conservation and heritage

Is there indication that natural features are being managed for nature conservation?	<input type="text" value="Yes"/>
Vegetation cover/ type	
Grassland	<input type="text" value="short amenity grassland"/>
Scrub, shrubs and hedgerows	<input type="text" value="scrub,hedge"/>
Water and wetlands	<input type="text" value="ditches (water filled)"/>
Trees and woodland	<input type="text" value="woodland edges/trees and shrubs forming shelterbelt"/>
Flower beds	<input type="text"/>
Brownfield land	<input type="text"/>
Allotments	<input type="text"/>
Invasive species	<input type="text" value="No"/> Other vegetation type <input type="text" value="No"/> Please state <input type="text"/>
Does the green space contribute to the setting of the immediate local area?	<input type="text" value="No"/>
Does the green space feature any recognisable landmark features of local importance?	<input type="text" value="No"/>

Site ID:	32	A259 verge - Sandy Bay Caravan Park	
Date:	2016-09-21 13:03	Time spent surveying:	15mins
		Surveyor:	SW
Typology:	Natural or Semi-natural Greenspace		
Survey access:	Whole site		

Is the green space visible from adjacent main road/ railway/ public transport route? ☐ Yes

Is the open space visually attractive? ☐ No

What threats/ disturbances/ issues are affecting the attractiveness of the site?

other,lack of landscape management,road noise

If other, please state Litter

6. Community involvement

Is there a permanent public noticeboard on site? ☐ No If so, are up to date notices displayed? ☐

Are there any temporary notices on site informing users about current developments? ☐ No

Is so, are they up to date? ☐

Is there a built facility on site which is being used by the local community for education? ☐ No

Is there evidence that a natural feature on site is being used by the local community for education? ☐ No

Does the site offer educational interest (e.g. nature conservation interest or local historic significance)? ☐ Yes

Is there a evidence of an active community group? ☐ No

Is there a programme of activities? ☐ No

7. Marketing

Are any of the following social facilities located on or adjacent to green space:

other social facility

Is there a dedicated outdoor performance area within the green space? ☐ No

Does the green space contain public art? ☐ No

Is there a school immediately adjacent to the green space? ☐ No

8. Potential themes for enhancement

Please indicate which of the following benefits/ services should be prioritised for future management or enhancement (please tick as many boxes as relevant):

natural habitats/ biodiversity,amenity


If other, please state

9. Comments

Please add any further information on open space e.g. details of primary or secondary uses/ purposes or any significant issues/ opportunities which should be highlighted.

Quality score: ☐ 17

Value score: ☐ 22



Baseline Assessment - Designations

A1 National:

Listed building:

0

Scheduled Monument

0

Site of Special Scientific Interest (SSSI):

0

Local Wildlife Site:

0

EH Register of Historic Parks and Gardens:

0

A2 Regional:

Biodiversity Opportunity Area:

0

A2 Access:

Public Rights of Way:

3

Sustrans Cycle Routes:

0

A3 Local - Statutory:

Conservation Area:

0

Local Nature Reserve:

0

A4 Other:

Within a Flood Risk Zone:

1

Ancient Woodland:

0

Tree Preservation Order:

0

1. Welcoming place

Site access:

Freely accessible to public

If restricted access, what kind of restriction?

Other (please state):

To what extent are the entrances well presented?

3 - Fair

To what extent are the boundaries well defined and maintained?

2 - Poor

What is the overall quality of access and accesses within and through the open space?

3 - Fair

What is the overall quality of access and accesses for people travelling to open space?

3 - Fair

What is the overall provision of signage?

3 - Fair

2. Health, safety and security

Is there play equipment on site?

No

How many separate items for equipment?

Age groups:

What play activities are provided for:

Is there impact absorbing surfacing around the equipment?

Are there benches within the enclosure?

Are there litterbins within the enclosure?

Is there a play area notice at the entrance stating dog free, children only and emergency contacts?

Is there space, separate from the equipped area, for informal play/ general runabout?

Overall condition of play equipment?

Is there other provision for play on site? (Please also note condition)

MUGA

No

Waterplay

No

Skate park

No

BMX

No

Other

No

Please state:

Is there evidence the green space is being used for informal recreation?

walking,desire lines

Please state, if 'other':

Overall provision for informal recreation?

2 - Poor

What is the condition of basic amenities?

Toilets

No

Cafe

No

Litter and/ or dog bins

No

Nature trail

No

Seating

No

Lifebelts

No

Cycle parking

No

Other

No

Please state:

Community safety/ sense of security:

Is there natural surveillance into the site from surrounding properties?

Yes

Is lighting provided?

No

Do the approaches feel open and secure?

Yes

Is there a flow of people through the green space (to acheive self surveillance)?

No

Is dog fouling evident onsite?

No

Active recreation/ sport provision:

Outdoor athletics track

No

Site ID:	33	Grass strip - Grn. Ln. Ave. / Millfields	
Date:	2016-10-12 11:01	Time spent surveying:	10mins
		Surveyor:	SW
Typology:	Green Corridors	Survey access:	Whole site

Grass pitches	<div>No</div>	<div></div>	
Artificial pitches (e.g. astro turf)	<div>No</div>	<div></div>	
Tennis courts	<div>No</div>	<div></div>	
sport_other:	<div>No</div>	<div></div>	Please state: <div></div>

3. Clean and well maintained

Overall cleanliness?		<div>3 - Fair</div>
Is graffiti evident?		<div>No</div>
Vandalism evident?		<div>No</div>
Overall condition/ quality of planted areas		<div>0 - N/A</div>
Overall condition/ quality of grass areas		<div>3 - Fair</div>
Overall condition/ quality of footpaths		<div>3 - Fair</div>
Quality of water and associated edge treatment		<div>0 - N/A</div>
Are there any buildings or other built features onsite?	<div>No</div>	Please state: <div></div>
If so, please note condition:	<div></div>	
Are there any allotments on site?	<div>No</div>	Estimated number of plots in use: <div></div>
Overall condition of allotment site:	<div></div>	

4. Sustainability

Is there green waste composting area on site?	<div>No</div>
Is there evidence of sustainable management practices?	<div>No</div>
Is there evidence of waste minimisation/ recycling?	<div>No</div>
Does the green space provide a buffer for/ absorb noise or air pollution from:	
Nearby traffic	<div>No</div>
Nearby industry	<div>No</div>
Other	<div>No</div>
Is there evidence of tree/ woodland management?	<div>No</div>

5. Conservation and heritage

Is there indication that natural features are being managed for nature conservation?	<div>No</div>
Vegetation cover/ type	
Grassland	<div>short amenity grassland</div>
Scrub, shrubs and hedgerows	<div>scrub</div>
Water and wetlands	<div></div>
Trees and woodland	<div>tree groups/scattered trees</div>
Flower beds	<div></div>
Brownfield land	<div></div>
Allotments	<div></div>
Invasive species	<div>Yes</div>
Other vegetation type	<div>No</div>
Please state	<div></div>
Does the green space contribute to the setting of the immediate local area?	<div>No</div>
Does the green space feature any recognisable landmark features of local importance?	<div>No</div>

Site ID:	33	Grass strip - Grn. Ln. Ave. / Millfields			
Date:	2016-10-12 11:01	Time spent surveying:	10mins	Surveyor:	SW
Typology:	Green Corridors	Survey access:	Whole site		

Is the green space visible from adjacent main road/ railway/ public transport route?

Is the open space visually attractive?

What threats/ disturbances/ issues are affecting the attractiveness of the site?

If other, please state

6. Community involvement

Is there a permanent public noticeboard on site? If so, are up to date notices displayed?

Are there any temporary notices on site informing users about current developments?

Is so, are they up to date?

Is there a built facility on site which is being used by the local community for education?

Is there evidence that a natural feature on site is being used by the local community for education?

Does the site offer educational interest (e.g. nature conservation interest or local historic significance)?

Is there a evidence of an active community group?

Is there a programme of activities?

7. Marketing

Are any of the following social facilities located on or adjacent to green space:

Is there a dedicated outdoor performance area within the green space?

Does the green space contain public art?

Is there a school immediately adjacent to the green space?

8. Potential themes for enhancement

Please indicate which of the following benefits/ services should be prioritised for future management or enhancement (please tick as many boxes as relevant):

If other, please state

9. Comments

Please add any further information on open space e.g. details of primary or secondary uses/ purposes or any significant issues/ opportunities which should be highlighted.

Quality score:

Value score:



Baseline Assessment - Designations

A1 National:

Listed building:

0

Scheduled Monument

0

Site of Special Scientific Interest (SSSI):

0

Local Wildlife Site:

0

EH Register of Historic Parks and Gardens:

0

A2 Regional:

Biodiversity Opportunity Area:

0

A2 Access:

Public Rights of Way:

0

Sustrans Cycle Routes:

0

A3 Local - Statutory:

Conservation Area:

0

Local Nature Reserve:

0

A4 Other:

Within a Flood Risk Zone:

0

Ancient Woodland:

0

Tree Preservation Order:

0

1. Welcoming place

Site access:

Freely accessible to public

If restricted access, what kind of restriction?

Other (please state):

To what extent are the entrances well presented?

2 - Poor

To what extent are the boundaries well defined and maintained?

2 - Poor

What is the overall quality of access and accesses within and through the open space?

3 - Fair

What is the overall quality of access and accesses for people travelling to open space?

2 - Poor

What is the overall provision of signage?

1 - Very poor

2. Health, safety and security

Is there play equipment on site?

No

How many separate items for equipment?

Age groups:

What play activities are provided for:

Is there impact absorbing surfacing around the equipment?

Are there benches within the enclosure?

Are there litterbins within the enclosure?

Is there a play area notice at the entrance stating dog free, children only and emergency contacts?

Is there space, separate from the equipped area, for informal play/ general runabout?

Overall condition of play equipment?

Is there other provision for play on site? (Please also note condition)

MUGA

No

Waterplay

No

Skate park

No

BMX

No

Other

No

Please state:

Is there evidence the green space is being used for informal recreation?

desire lines

Please state, if 'other':

Overall provision for informal recreation?

2 - Poor

What is the condition of basic amenities?

Toilets

No

Cafe

No

Litter and/ or dog bins

No

Nature trail

No

Seating

No

Lifebelts

No

Cycle parking

No

Other

No

Please state:

Community safety/ sense of security:

Is there natural surveillance into the site from surrounding properties?

Yes

Is lighting provided?

No

Do the approaches feel open and secure?

No

Is there a flow of people through the green space (to acheive self surveillance)?

No

Is dog fouling evident onsite?

Yes

Active recreation/ sport provision:

Outdoor athletics track

No

Site ID:	38	Undeveloped land off Range Road	
Date:	2016-10-11 10:42	Time spent surveying:	15mins
		Surveyor:	SW
Typology:	Natural or Semi-natural Greenspace	Survey access:	Whole site

Grass pitches	<input type="text" value="No"/>	<input type="text"/>
Artificial pitches (e.g. astro turf)	<input type="text" value="No"/>	<input type="text"/>
Tennis courts	<input type="text" value="No"/>	<input type="text"/>
sport_other:	<input type="text" value="No"/>	Please state: <input type="text"/>

3. Clean and well maintained

Overall cleanliness?	<input type="text" value="1 - Very poor"/>
Is graffiti evident?	<input type="text" value="No"/>
Vandalism evident?	<input type="text" value="No"/>
Overall condition/ quality of planted areas	<input type="text" value="2 - Poor"/>
Overall condition/ quality of grass areas	<input type="text" value="2 - Poor"/>
Overall condition/ quality of footpaths	<input type="text" value="3 - Fair"/>
Quality of water and associated edge treatment	<input type="text" value="0 - N/A"/>
Are there any buildings or other built features onsite?	<input type="text" value="No"/> Please state: <input type="text"/>
If so, please note condition:	<input type="text"/>
Are there any allotments on site?	<input type="text" value="No"/> Estimated number of plots in use: <input type="text"/>
Overall condition of allotment site:	<input type="text"/>

4. Sustainability

Is there green waste composting area on site?	<input type="text" value="No"/>
Is there evidence of sustainable management practices?	<input type="text" value="No"/>
Is there evidence of waste minimisation/ recycling?	<input type="text" value="No"/>
Does the green space provide a buffer for/ absorb noise or air pollution from:	
Nearby traffic	<input type="text" value="No"/>
Nearby industry	<input type="text" value="No"/>
Other	<input type="text" value="No"/>
Is there evidence of tree/ woodland management?	<input type="text" value="No"/>

5. Conservation and heritage

Is there indication that natural features are being managed for nature conservation?	<input type="text" value="Yes"/>
Vegetation cover/ type	
Grassland	<input type="text" value="wildflower grassland"/>
Scrub, shrubs and hedgerows	<input type="text" value="scrub"/>
Water and wetlands	<input type="text"/>
Trees and woodland	<input type="text" value="tree groups/scattered trees"/>
Flower beds	<input type="text"/>
Brownfield land	<input type="text" value="derelict wasteland"/>
Allotments	<input type="text"/>
Invasive species	<input type="text" value="No"/> Other vegetation type <input type="text" value="No"/> Please state <input type="text"/>
Does the green space contribute to the setting of the immediate local area?	<input type="text" value="No"/>
Does the green space feature any recognisable landmark features of local importance?	<input type="text" value="No"/>

Site ID:	38	Undeveloped land off Range Road	
Date:	2016-10-11 10:42	Time spent surveying:	15mins
		Surveyor:	SW
Typology:	Natural or Semi-natural Greenspace		
Survey access:	Whole site		

Is the green space visible from adjacent main road/ railway/ public transport route?

Is the open space visually attractive?

What threats/ disturbances/ issues are affecting the attractiveness of the site?

If other, please state

6. Community involvement

Is there a permanent public noticeboard on site? If so, are up to date notices displayed?

Are there any temporary notices on site informing users about current developments?

Is so, are they up to date?

Is there a built facility on site which is being used by the local community for education?

Is there evidence that a natural feature on site is being used by the local community for education?

Does the site offer educational interest (e.g. nature conservation interest or local historic significance)?

Is there a evidence of an active community group?

Is there a programme of activities?

7. Marketing

Are any of the following social facilities located on or adjacent to green space:

Is there a dedicated outdoor performance area within the green space?

Does the green space contain public art?

Is there a school immediately adjacent to the green space?

8. Potential themes for enhancement

Please indicate which of the following benefits/ services should be prioritised for future management or enhancement (please tick as many boxes as relevant):


If other, please state

9. Comments

Please add any further information on open space e.g. details of primary or secondary uses/ purposes or any significant issues/ opportunities which should be highlighted.

Quality score:

Value score:



Baseline Assessment - Designations

A1 National:

Listed building:	<input type="text" value="0"/>
Scheduled Monument	<input type="text" value="0"/>
Site of Special Scientific Interest (SSSI):	<input type="text" value="0"/>
Local Wildlife Site:	<input type="text" value="0"/>
EH Register of Historic Parks and Gardens:	<input type="text" value="0"/>

A2 Regional:

Biodiversity Opportunity Area:	<input type="text" value="0"/>
--------------------------------	--------------------------------

A2 Access:

Public Rights of Way:	<input type="text" value="0"/>
Sustrans Cycle Routes:	<input type="text" value="0"/>

A3 Local - Statutory:

Conservation Area:	<input type="text" value="0"/>
Local Nature Reserve:	<input type="text" value="0"/>

A4 Other:

Within a Flood Risk Zone:	<input type="text" value="0"/>
Ancient Woodland:	<input type="text" value="0"/>
Tree Preservation Order:	<input type="text" value="0"/>

1. Welcoming place

Site access:	<div>Freely accessible to public</div>
If restricted access, what kind of restriction?	<div></div>
Other (please state):	<div></div>

To what extent are the entrances well presented?	<div>3 - Fair</div>
To what extent are the boundaries well defined and maintained?	<div>4 - Good</div>
What is the overall quality of access and accesses within and through the open space?	<div>4 - Good</div>
What is the overall quality of access and accesses for people travelling to open space?	<div>4 - Good</div>

What is the overall provision of signage?

3 - Fair

2. Health, safety and security

Is there play equipment on site?

No

 How many separate items for equipment?

Age groups:

What play activities are provided for:

Is there impact absorbing surfacing around the equipment?

Are there benches within the enclosure?

Are there litterbins within the enclosure?

Is there a play area notice at the entrance stating dog free, children only and emergency contacts?

Is there space, separate from the equipped area, for informal play/ general runabout?

Overall condition of play equipment?

Is there other provision for play on site? (Please also note condition)

MUGA	<div>No</div>	<div></div>
Waterplay	<div>No</div>	<div></div>
Skate park	<div>No</div>	<div></div>
BMX	<div>No</div>	<div></div>
Other	<div>No</div>	<div></div>

Please state:

Is there evidence the green space is being used for informal recreation?

walking,teenagers,relaxing

Please state, if 'other':

Overall provision for informal recreation?

2 - Poor

What is the condition of basic amenities?

Toilets	<div>No</div>	<div></div>
Cafe	<div>No</div>	<div></div>
Litter and/ or dog bins	<div>No</div>	<div></div>
Nature trail	<div>No</div>	<div></div>
Seating	<div>Yes</div>	<div>3 - Fair</div>
Lifebelts	<div>No</div>	<div></div>
Cycle parking	<div>No</div>	<div></div>
Other	<div>No</div>	<div></div>

Please state:

Community safety/ sense of security:

Is there natural surveillance into the site from surrounding properties?

Yes

Is lighting provided?

No

Do the approaches feel open and secure?

Yes

Is there a flow of people through the green space (to acheive self surveillance)?

Yes

Is dog fouling evident onsite?

No

Active recreation/ sport provision:

Outdoor athletics track

No

Site ID:	39	Cut through North Rd and Hillcrest Rd			
Date:	2016-10-17 11:00	Time spent surveying:	15mins	Surveyor:	KL
Typology:	Green Corridors	Survey access:	Whole site		

Grass pitches	<input type="text" value="No"/>	<input type="text"/>
Artificial pitches (e.g. astro turf)	<input type="text" value="No"/>	<input type="text"/>
Tennis courts	<input type="text" value="No"/>	<input type="text"/>
sport_other:	<input type="text" value="No"/>	<input type="text"/>
		Please state: <input type="text"/>

3. Clean and well maintained

Overall cleanliness?	<input type="text" value="5 - Very good"/>	
Is graffiti evident?	<input type="text" value="No"/>	
Vandalism evident?	<input type="text" value="No"/>	
Overall condition/ quality of planted areas	<input type="text" value="3 - Fair"/>	
Overall condition/ quality of grass areas	<input type="text" value="3 - Fair"/>	
Overall condition/ quality of footpaths	<input type="text" value="4 - Good"/>	
Quality of water and associated edge treatment	<input type="text" value="0 - N/A"/>	
Are there any buildings or other built features onsite?	<input type="text" value="No"/>	Please state: <input type="text"/>
If so, please note condition:	<input type="text"/>	
Are there any allotments on site?	<input type="text" value="No"/>	Estimated number of plots in use: <input type="text"/>
Overall condition of allotment site:	<input type="text"/>	

4. Sustainability

Is there green waste composting area on site?	<input type="text" value="No"/>
Is there evidence of sustainable management practices?	<input type="text" value="No"/>
Is there evidence of waste minimisation/ recycling?	<input type="text" value="No"/>
Does the green space provide a buffer for/ absorb noise or air pollution from:	
Nearby traffic	<input type="text" value="No"/>
Nearby industry	<input type="text" value="No"/>
Other	<input type="text" value="No"/>
Is there evidence of tree/ woodland management?	<input type="text" value="Yes"/>

5. Conservation and heritage

Is there indication that natural features are being managed for nature conservation?	<input type="text" value="No"/>				
Vegetation cover/ type					
Grassland	<input type="text" value="short amenity grassland"/>				
Scrub, shrubs and hedgerows	<input type="text" value="hedge,scrub"/>				
Water and wetlands	<input type="text"/>				
Trees and woodland	<input type="text" value="tree groups/scattered trees"/>				
Flower beds	<input type="text" value="ornamental planting"/>				
Brownfield land	<input type="text"/>				
Allotments	<input type="text"/>				
Invasive species	<input type="text" value="No"/>	Other vegetation type	<input type="text" value="No"/>	Please state	<input type="text"/>
Does the green space contribute to the setting of the immediate local area?	<input type="text" value="Yes"/>				
Does the green space feature any recognisable landmark features of local importance?	<input type="text" value="No"/>				

Site ID:	39	Cut through North Rd and Hillcrest Rd	
Date:	2016-10-17 11:00	Time spent surveying:	15mins
		Surveyor:	KL
Typology:	Green Corridors	Survey access:	Whole site

Is the green space visible from adjacent main road/ railway/ public transport route? ☐ No

Is the open space visually attractive? ☐ Yes

What threats/ disturbances/ issues are affecting the attractiveness of the site?

lack of landscape management

If other, please state

6. Community involvement

Is there a permanent public noticeboard on site? ☐ No If so, are up to date notices displayed? ☐

Are there any temporary notices on site informing users about current developments? ☐ No

Is so, are they up to date? ☐

Is there a built facility on site which is being used by the local community for education? ☐ No

Is there evidence that a natural feature on site is being used by the local community for education? ☐ No

Does the site offer educational interest (e.g. nature conservation interest or local historic significance)? ☐ No

Is there a evidence of an active community group? ☐ Yes

Is there a programme of activities? ☐ No

7. Marketing

Are any of the following social facilities located on or adjacent to green space:

Is there a dedicated outdoor performance area within the green space? ☐ No

Does the green space contain public art? ☐ No

Is there a school immediately adjacent to the green space? ☐ No

8. Potential themes for enhancement

Please indicate which of the following benefits/ services should be prioritised for future management or enhancement (please tick as many boxes as relevant):

informal recreation,character setting,natural habitats/ biodiversity

If other, please state

9. Comments

Please add any further information on open space e.g. details of primary or secondary uses/ purposes or any significant issues/ opportunities which should be highlighted.

Footpath sign on northern end is very faded. Street lamps present at either end but no lighting on path. Evidence of an active community group = neighbourhood watch signs.

Quality score: 39

Value score: 19



Baseline Assessment - Designations

A1 National:

Listed building:

Scheduled Monument

Site of Special Scientific Interest (SSSI):

Local Wildlife Site:

EH Register of Historic Parks and Gardens:

0

0

0

0

0

A2 Regional:

Biodiversity Opportunity Area:

0

A2 Access:

Public Rights of Way:

Sustrans Cycle Routes:

0

0

A3 Local - Statutory:

Conservation Area:

Local Nature Reserve:

1

0

A4 Other:

Within a Flood Risk Zone:

Ancient Woodland:

Tree Preservation Order:

0

0

1

1. Welcoming place

Site access: Freely accessible to public

If restricted access, what kind of restriction?

Other (please state):

To what extent are the entrances well presented?

To what extent are the boundaries well defined and maintained?

What is the overall quality of access and accesses within and through the open space?

What is the overall quality of access and accesses for people travelling to open space?

2 - Poor

2 - Poor

1 - Very poor

4 - Good

What is the overall provision of signage?

2 - Poor

2. Health, safety and security

Is there play equipment on site?

No

 How many separate items for equipment?

Age groups:

What play activities are provided for:

Is there impact absorbing surfacing around the equipment?

Are there benches within the enclosure?

Are there litterbins within the enclosure?

Is there a play area notice at the entrance stating dog free, children only and emergency contacts?

Is there space, separate from the equipped area, for informal play/ general runabout?

Overall condition of play equipment?

Is there other provision for play on site? (Please also note condition)

MUGA

No

Waterplay

No

Skate park

No

BMX

No

Other

No

 Please state:

Is there evidence the green space is being used for informal recreation?

walking

Please state, if 'other':

Overall provision for informal recreation?

0 - N/A

What is the condition of basic amenities?

Toilets

No

Cafe

No

Litter and/ or dog bins

No

Nature trail

No

Seating

No

Lifebelts

No

Cycle parking

No

Other

No

 Please state:

Community safety/ sense of security:

Is there natural surveillance into the site from surrounding properties?

Yes

Is lighting provided?

No

Do the approaches feel open and secure?

Yes

Is there a flow of people through the green space (to acheive self surveillance)?

Yes

Is dog fouling evident onsite?

No

Active recreation/ sport provision:

Outdoor athletics track

No

Site ID:	41	Land north of Vergers Church Road	
Date:	2016-10-18 10:42	Time spent surveying:	20mins
		Surveyor:	KL
Typology:	Natural or Semi-natural Greenspace	Survey access:	Whole site

Grass pitches	<input type="text" value="No"/>	<input type="text"/>
Artificial pitches (e.g. astro turf)	<input type="text" value="No"/>	<input type="text"/>
Tennis courts	<input type="text" value="No"/>	<input type="text"/>
sport_other:	<input type="text" value="No"/>	Please state: <input type="text"/>

3. Clean and well maintained

Overall cleanliness?	<input type="text" value="4 - Good"/>
Is graffiti evident?	<input type="text" value="No"/>
Vandalism evident?	<input type="text" value="No"/>
Overall condition/ quality of planted areas	<input type="text" value="2 - Poor"/>
Overall condition/ quality of grass areas	<input type="text" value="0 - N/A"/>
Overall condition/ quality of footpaths	<input type="text" value="1 - Very poor"/>
Quality of water and associated edge treatment	<input type="text" value="0 - N/A"/>
Are there any buildings or other built features onsite?	<input type="text" value="No"/> Please state: <input type="text"/>
If so, please note condition:	<input type="text"/>
Are there any allotments on site?	<input type="text" value="No"/> Estimated number of plots in use: <input type="text"/>
Overall condition of allotment site:	<input type="text"/>

4. Sustainability

Is there green waste composting area on site?	<input type="text" value="No"/>
Is there evidence of sustainable management practices?	<input type="text" value="No"/>
Is there evidence of waste minimisation/ recycling?	<input type="text" value="No"/>
Does the green space provide a buffer for/ absorb noise or air pollution from:	
Nearby traffic	<input type="text" value="No"/>
Nearby industry	<input type="text" value="No"/>
Other	<input type="text" value="No"/>
Is there evidence of tree/ woodland management?	<input type="text" value="Yes"/>

5. Conservation and heritage

Is there indication that natural features are being managed for nature conservation?	<input type="text" value="No"/>
Vegetation cover/ type	
Grassland	<input type="text" value="tall herbs"/>
Scrub, shrubs and hedgerows	<input type="text" value="scrub"/>
Water and wetlands	<input type="text"/>
Trees and woodland	<input type="text" value="broadleaved woodland"/>
Flower beds	<input type="text" value="ornamental planting"/>
Brownfield land	<input type="text"/>
Allotments	<input type="text"/>
Invasive species	<input type="text" value="No"/> Other vegetation type <input type="text" value="No"/> Please state <input type="text"/>
Does the green space contribute to the setting of the immediate local area?	<input type="text" value="No"/>
Does the green space feature any recognisable landmark features of local importance?	<input type="text" value="No"/>

Site ID:	41	Land north of Vergers Church Road	
Date:	2016-10-18 10:42	Time spent surveying:	20mins
		Surveyor:	KL
Typology:	Natural or Semi-natural Greenspace	Survey access:	Whole site

Is the green space visible from adjacent main road/ railway/ public transport route? ☐ Yes

Is the open space visually attractive? ☐ No

What threats/ disturbances/ issues are affecting the attractiveness of the site?

lack of landscape management

If other, please state

6. Community involvement

Is there a permanent public noticeboard on site? ☐ No If so, are up to date notices displayed? ☐

Are there any temporary notices on site informing users about current developments? ☐ No

Is so, are they up to date? ☐

Is there a built facility on site which is being used by the local community for education? ☐ No

Is there evidence that a natural feature on site is being used by the local community for education? ☐ No

Does the site offer educational interest (e.g. nature conservation interest or local historic significance)? ☐ No

Is there a evidence of an active community group? ☐ No

Is there a programme of activities? ☐ No

7. Marketing

Are any of the following social facilities located on or adjacent to green space:

Is there a dedicated outdoor performance area within the green space? ☐ No

Does the green space contain public art? ☐ No

Is there a school immediately adjacent to the green space? ☐ No

8. Potential themes for enhancement

Please indicate which of the following benefits/ services should be prioritised for future management or enhancement (please tick as many boxes as relevant):

natural habitats/ biodiversity,amenity

If other, please state

9. Comments

Please add any further information on open space e.g. details of primary or secondary uses/ purposes or any significant issues/ opportunities which should be highlighted.

Small strip of vegetation on a very steep south- facing slope (making access difficult) A footpath is present along the northern boundary but this is in very poor condition.

Quality score: 21

Value score: 13



Baseline Assessment - Designations

A1 National:

Listed building:

0

Scheduled Monument

0

Site of Special Scientific Interest (SSSI):

0

Local Wildlife Site:

0

EH Register of Historic Parks and Gardens:

0

A2 Regional:

Biodiversity Opportunity Area:

0

A2 Access:

Public Rights of Way:

0

Sustrans Cycle Routes:

0

A3 Local - Statutory:

Conservation Area:

0

Local Nature Reserve:

0

A4 Other:

Within a Flood Risk Zone:

0

Ancient Woodland:

0

Tree Preservation Order:

0

1. Welcoming place

Site access:

Freely accessible to public

If restricted access, what kind of restriction?

Other (please state):

To what extent are the entrances well presented?

3 - Fair

To what extent are the boundaries well defined and maintained?

4 - Good

What is the overall quality of access and accesses within and through the open space?

3 - Fair

What is the overall quality of access and accesses for people travelling to open space?

4 - Good

Site ID:	42	Land fronting Deedes Close	
Date:	2016-10-18 11:00	Time spent surveying:	20mins
Typology:	Natural or Semi-natural Greenspace	Survey access:	Whole site
Surveyor:		KL	

What is the overall provision of signage?

2 - Poor

2. Health, safety and security

Is there play equipment on site?

No

 How many separate items for equipment?

Age groups:

What play activities are provided for:

Is there impact absorbing surfacing around the equipment?

Are there benches within the enclosure?

Are there litterbins within the enclosure?

Is there a play area notice at the entrance stating dog free, children only and emergency contacts?

Is there space, separate from the equipped area, for informal play/ general runabout?

Overall condition of play equipment?

Is there other provision for play on site? (Please also note condition)

MUGA	No		Please state: <div></div>
Waterplay	No		
Skate park	No		
BMX	No		
Other	No		

Is there evidence the green space is being used for informal recreation?

walking

Please state, if 'other':

Overall provision for informal recreation?

2 - Poor

What is the condition of basic amenities?

Toilets	No		Please state: <div></div>
Cafe	No		
Litter and/ or dog bins	No		
Nature trail	No		
Seating	No		
Lifebelts	No		
Cycle parking	No		
Other	No		

Community safety/ sense of security:

Is there natural surveillance into the site from surrounding properties?

Yes

Is lighting provided?

Yes

Do the approaches feel open and secure?

Yes

Is there a flow of people through the green space (to acheive self surveillance)?

Yes

Is dog fouling evident onsite?

No

Active recreation/ sport provision:

Outdoor athletics track

No

Grass pitches

No

Artificial pitches (e.g. astro turf)

No

Tennis courts

No

sport_other:

No

Please state:

3. Clean and well maintained

Overall cleanliness?

4 - Good

Is graffiti evident?

No

Vandalism evident?

No

Overall condition/ quality of planted areas

0 - N/A

Overall condition/ quality of grass areas

3 - Fair

Overall condition/ quality of footpaths

2 - Poor

Quality of water and associated edge treatment

0 - N/A

Are there any buildings or other built features onsite?

No

Please state:

If so, please note condition:

Are there any allotments on site?

No

Estimated number of plots in use:

Overall condition of allotment site:

4. Sustainability

Is there green waste composting area on site?

No

Is there evidence of sustainable management practices?

No

Is there evidence of waste minimisation/ recycling?

No

Does the green space provide a buffer for/ absorb noise or air pollution from:

Nearby traffic

Yes

Nearby industry

No

Other

No

Is there evidence of tree/ woodland management?

Yes

5. Conservation and heritage

Is there indication that natural features are being managed for nature conservation?

Yes

Vegetation cover/ type

Grassland

short amenity grassland,low growing herbs

Scrub, shrubs and hedgerows

Water and wetlands

Trees and woodland

broadleaved woodland,tree groups/scattered trees

Flower beds

Brownfield land

Allotments

Invasive species

No

Other vegetation type

No

Please state

Does the green space contribute to the setting of the immediate local area?

Yes

Does the green space feature any recognisable landmark features of local importance?

No

Site ID:	42	Land fronting Deedes Close	
Date:	2016-10-18 11:00	Time spent surveying:	20mins
		Surveyor:	KL
Typology:	Natural or Semi-natural Greenspace		
Survey access:	Whole site		

Is the green space visible from adjacent main road/ railway/ public transport route? ☐ Yes

Is the open space visually attractive? ☐ Yes

What threats/ disturbances/ issues are affecting the attractiveness of the site?

road noise

If other, please state

6. Community involvement

Is there a permanent public noticeboard on site? ☐ No If so, are up to date notices displayed? ☐

Are there any temporary notices on site informing users about current developments? ☐ No

Is so, are they up to date? ☐

Is there a built facility on site which is being used by the local community for education? ☐ No

Is there evidence that a natural feature on site is being used by the local community for education? ☐ No

Does the site offer educational interest (e.g. nature conservation interest or local historic significance)? ☐ No

Is there a evidence of an active community group? ☐ No

Is there a programme of activities? ☐ No

7. Marketing

Are any of the following social facilities located on or adjacent to green space:

Is there a dedicated outdoor performance area within the green space? ☐ No

Does the green space contain public art? ☐ No

Is there a school immediately adjacent to the green space? ☐ No

8. Potential themes for enhancement

Please indicate which of the following benefits/ services should be prioritised for future management or enhancement (please tick as many boxes as relevant):

natural habitats/ biodiversity,character setting

If other, please state

9. Comments

Please add any further information on open space e.g. details of primary or secondary uses/ purposes or any significant issues/ opportunities which should be highlighted.

Strip of vegetation between roads on a slope, consisting of woodland in the south with a small cut through path and then amenity grassland in the north.

Quality score: 29

Value score: 17



Baseline Assessment - Designations

A1 National:

Listed building:

0

Scheduled Monument

0

Site of Special Scientific Interest (SSSI):

0

Local Wildlife Site:

0

EH Register of Historic Parks and Gardens:

0

A2 Regional:

Biodiversity Opportunity Area:

0

A2 Access:

Public Rights of Way:

3

Sustrans Cycle Routes:

0

A3 Local - Statutory:

Conservation Area:

0

Local Nature Reserve:

0

A4 Other:

Within a Flood Risk Zone:

0

Ancient Woodland:

0

Tree Preservation Order:

0

1. Welcoming place

Site access:

Freely accessible to public

If restricted access, what kind of restriction?

Other (please state):

To what extent are the entrances well presented?

3 - Fair

To what extent are the boundaries well defined and maintained?

4 - Good

What is the overall quality of access and accesses within and through the open space?

2 - Poor

What is the overall quality of access and accesses for people travelling to open space?

4 - Good

What is the overall provision of signage?

2 - Poor

2. Health, safety and security

Is there play equipment on site?

No

 How many separate items for equipment?

Age groups:

What play activities are provided for:

Is there impact absorbing surfacing around the equipment?

Are there benches within the enclosure?

Are there litterbins within the enclosure?

Is there a play area notice at the entrance stating dog free, children only and emergency contacts?

Is there space, separate from the equipped area, for informal play/ general runabout?

Overall condition of play equipment?

Is there other provision for play on site? (Please also note condition)

MUGA	<div>No</div>	<div></div>	
Waterplay	<div>No</div>	<div></div>	
Skate park	<div>No</div>	<div></div>	
BMX	<div>No</div>	<div></div>	
Other	<div>No</div>	<div></div>	<div> Please state: <div></div> </div>

Is there evidence the green space is being used for informal recreation?

walking,teenagers

Please state, if 'other':

Overall provision for informal recreation?

2 - Poor

What is the condition of basic amenities?

Toilets	<div>No</div>	<div></div>	
Cafe	<div>No</div>	<div></div>	
Litter and/ or dog bins	<div>No</div>	<div></div>	
Nature trail	<div>No</div>	<div></div>	
Seating	<div>No</div>	<div></div>	
Lifebelts	<div>No</div>	<div></div>	
Cycle parking	<div>No</div>	<div></div>	
Other	<div>Yes</div>	<div>4 - Good</div>	<div> Please state: <div>post box</div> </div>

Community safety/ sense of security:

Is there natural surveillance into the site from surrounding properties?

Yes

Is lighting provided?

Yes

Do the approaches feel open and secure?

Yes

Is there a flow of people through the green space (to acheive self surveillance)?

Yes

Is dog fouling evident onsite?

No

Active recreation/ sport provision:

Outdoor athletics track

No

Site ID:	44	Land between Tanners Hill & T.H. Gardens	
Date:	2016-10-18 11:19	Time spent surveying:	20mins
		Surveyor:	KL
Typology:	Natural or Semi-natural Greenspace	Survey access:	Whole site

Grass pitches	<input type="text" value="No"/>	<input type="text"/>
Artificial pitches (e.g. astro turf)	<input type="text" value="No"/>	<input type="text"/>
Tennis courts	<input type="text" value="No"/>	<input type="text"/>
sport_other:	<input type="text" value="No"/>	Please state: <input type="text"/>

3. Clean and well maintained

Overall cleanliness?	<input type="text" value="4 - Good"/>
Is graffiti evident?	<input type="text" value="No"/>
Vandalism evident?	<input type="text" value="No"/>
Overall condition/ quality of planted areas	<input type="text" value="0 - N/A"/>
Overall condition/ quality of grass areas	<input type="text" value="3 - Fair"/>
Overall condition/ quality of footpaths	<input type="text" value="3 - Fair"/>
Quality of water and associated edge treatment	<input type="text" value="0 - N/A"/>
Are there any buildings or other built features onsite?	<input type="text" value="No"/> Please state: <input type="text"/>
If so, please note condition:	<input type="text"/>
Are there any allotments on site?	<input type="text" value="No"/> Estimated number of plots in use: <input type="text"/>
Overall condition of allotment site:	<input type="text"/>

4. Sustainability

Is there green waste composting area on site?	<input type="text" value="No"/>
Is there evidence of sustainable management practices?	<input type="text" value="No"/>
Is there evidence of waste minimisation/ recycling?	<input type="text" value="No"/>
Does the green space provide a buffer for/ absorb noise or air pollution from:	
Nearby traffic	<input type="text" value="Yes"/>
Nearby industry	<input type="text" value="No"/>
Other	<input type="text" value="No"/>
Is there evidence of tree/ woodland management?	<input type="text" value="Yes"/>

5. Conservation and heritage

Is there indication that natural features are being managed for nature conservation?	<input type="text" value="No"/>
Vegetation cover/ type	
Grassland	<input type="text" value="short amenity grassland"/>
Scrub, shrubs and hedgerows	<input type="text"/>
Water and wetlands	<input type="text"/>
Trees and woodland	<input type="text" value="tree groups/scattered trees"/>
Flower beds	<input type="text"/>
Brownfield land	<input type="text"/>
Allotments	<input type="text"/>
Invasive species	<input type="text" value="No"/> Other vegetation type <input type="text" value="No"/> Please state <input type="text"/>
Does the green space contribute to the setting of the immediate local area?	<input type="text" value="No"/>
Does the green space feature any recognisable landmark features of local importance?	<input type="text" value="No"/>

Site ID:	44	Land between Tanners Hill & T.H. Gardens	
Date:	2016-10-18 11:19	Time spent surveying:	20mins
		Surveyor:	KL
Typology:	Natural or Semi-natural Greenspace		
Survey access:	Whole site		

Is the green space visible from adjacent main road/ railway/ public transport route? ☐ Yes

Is the open space visually attractive? ☐ Yes

What threats/ disturbances/ issues are affecting the attractiveness of the site?

road noise

If other, please state

6. Community involvement

Is there a permanent public noticeboard on site? ☐ No If so, are up to date notices displayed? ☐

Are there any temporary notices on site informing users about current developments? ☐ No

Is so, are they up to date? ☐

Is there a built facility on site which is being used by the local community for education? ☐ No

Is there evidence that a natural feature on site is being used by the local community for education? ☐ No

Does the site offer educational interest (e.g. nature conservation interest or local historic significance)? ☐ No

Is there a evidence of an active community group? ☐ No

Is there a programme of activities? ☐ No

7. Marketing

Are any of the following social facilities located on or adjacent to green space:

Is there a dedicated outdoor performance area within the green space? ☐ No

Does the green space contain public art? ☐ No

Is there a school immediately adjacent to the green space? ☐ No

8. Potential themes for enhancement

Please indicate which of the following benefits/ services should be prioritised for future management or enhancement (please tick as many boxes as relevant):

informal recreation,natural habitats/ biodiversity,character setting

If other, please state

9. Comments

Please add any further information on open space e.g. details of primary or secondary uses/ purposes or any significant issues/ opportunities which should be highlighted.

Green space between roads on a steep slope. Paths are in the form of steps leading between the roads. There is one bench on the pavement adjacent (does not appear to be part of the site) Benches for this site and 41 would be good.

Quality score: 33

Value score: 18



Baseline Assessment - Designations

A1 National:

Listed building:	<input type="text" value="0"/>
Scheduled Monument	<input type="text" value="0"/>
Site of Special Scientific Interest (SSSI):	<input type="text" value="0"/>
Local Wildlife Site:	<input type="text" value="0"/>
EH Register of Historic Parks and Gardens:	<input type="text" value="0"/>

A2 Regional:

Biodiversity Opportunity Area:	<input type="text" value="0"/>
--------------------------------	--------------------------------

A2 Access:

Public Rights of Way:	<input type="text" value="0"/>
Sustrans Cycle Routes:	<input type="text" value="0"/>

A3 Local - Statutory:

Conservation Area:	<input type="text" value="1"/>
Local Nature Reserve:	<input type="text" value="0"/>

A4 Other:

Within a Flood Risk Zone:	<input type="text" value="0"/>
Ancient Woodland:	<input type="text" value="0"/>
Tree Preservation Order:	<input type="text" value="0"/>

1. Welcoming place

Site access:	<input type="text" value="Freely accessible to public"/>
If restricted access, what kind of restriction?	<input type="text"/>
Other (please state):	<input type="text"/>

To what extent are the entrances well presented?	<input type="text" value="3 - Fair"/>
To what extent are the boundaries well defined and maintained?	<input type="text" value="4 - Good"/>
What is the overall quality of access and accesses within and through the open space?	<input type="text" value="4 - Good"/>
What is the overall quality of access and accesses for people travelling to open space?	<input type="text" value="4 - Good"/>

What is the overall provision of signage?

2 - Poor

2. Health, safety and security

Is there play equipment on site?

No

 How many separate items for equipment?

Age groups:

What play activities are provided for:

Is there impact absorbing surfacing around the equipment?

Are there benches within the enclosure?

Are there litterbins within the enclosure?

Is there a play area notice at the entrance stating dog free, children only and emergency contacts?

Is there space, separate from the equipped area, for informal play/ general runabout?

Overall condition of play equipment?

Is there other provision for play on site? (Please also note condition)

MUGA	<div>No</div>	<div></div>
Waterplay	<div>No</div>	<div></div>
Skate park	<div>No</div>	<div></div>
BMX	<div>No</div>	<div></div>
Other	<div>No</div>	<div></div>

Please state:

Is there evidence the green space is being used for informal recreation?

walking,teenagers,relaxing,other

Please state, if 'other':

Tourism

Overall provision for informal recreation?

0 - N/A

What is the condition of basic amenities?

Toilets	<div>No</div>	<div></div>
Cafe	<div>No</div>	<div></div>
Litter and/ or dog bins	<div>Yes</div>	<div>3 - Fair</div>
Nature trail	<div>No</div>	<div></div>
Seating	<div>Yes</div>	<div>3 - Fair</div>
Lifebelts	<div>No</div>	<div></div>
Cycle parking	<div>No</div>	<div></div>
Other	<div>No</div>	<div></div>

Please state:

Community safety/ sense of security:

Is there natural surveillance into the site from surrounding properties?

Yes

Is lighting provided?

No

Do the approaches feel open and secure?

Yes

Is there a flow of people through the green space (to acheive self surveillance)?

Yes

Is dog fouling evident onsite?

No

Active recreation/ sport provision:

Outdoor athletics track

No

Site ID:	45	Christ Church Tower	
Date:	2016-10-18 14:12	Time spent surveying:	10mins
		Surveyor:	RG
Typology:	Cemeteries and Churchyards	Survey access:	Whole site

Grass pitches	<input type="text" value="No"/>	<input type="text"/>
Artificial pitches (e.g. astro turf)	<input type="text" value="No"/>	<input type="text"/>
Tennis courts	<input type="text" value="No"/>	<input type="text"/>
sport_other:	<input type="text" value="No"/>	Please state: <input type="text"/>

3. Clean and well maintained

Overall cleanliness?	<input type="text" value="4 - Good"/>
Is graffiti evident?	<input type="text" value="Yes"/>
Vandalism evident?	<input type="text" value="No"/>
Overall condition/ quality of planted areas	<input type="text" value="3 - Fair"/>
Overall condition/ quality of grass areas	<input type="text" value="4 - Good"/>
Overall condition/ quality of footpaths	<input type="text" value="4 - Good"/>
Quality of water and associated edge treatment	<input type="text" value="0 - N/A"/>
Are there any buildings or other built features onsite?	<input type="text" value="Yes"/> Please state: <input type="text" value="Christ Church"/>
If so, please note condition:	<input type="text" value="3 - Fair"/>
Are there any allotments on site?	<input type="text" value="No"/> Estimated number of plots in use: <input type="text"/>
Overall condition of allotment site:	<input type="text"/>

4. Sustainability

Is there green waste composting area on site?	<input type="text" value="No"/>
Is there evidence of sustainable management practices?	<input type="text" value="Yes"/>
Is there evidence of waste minimisation/ recycling?	<input type="text" value="No"/>
Does the green space provide a buffer for/ absorb noise or air pollution from:	
Nearby traffic	<input type="text" value="Yes"/>
Nearby industry	<input type="text" value="No"/>
Other	<input type="text" value="No"/>
Is there evidence of tree/ woodland management?	<input type="text" value="Yes"/>

5. Conservation and heritage

Is there indication that natural features are being managed for nature conservation?	<input type="text" value="No"/>
Vegetation cover/ type	
Grassland	<input type="text" value="lawn"/>
Scrub, shrubs and hedgerows	<input type="text"/>
Water and wetlands	<input type="text"/>
Trees and woodland	<input type="text" value="tree groups/scattered trees,veteran trees or significant individual trees"/>
Flower beds	<input type="text" value="ornamental planting"/>
Brownfield land	<input type="text"/>
Allotments	<input type="text"/>
Invasive species	<input type="text" value="No"/> Other vegetation type <input type="text" value="No"/> Please state <input type="text"/>
Does the green space contribute to the setting of the immediate local area?	<input type="text" value="Yes"/>
Does the green space feature any recognisable landmark features of local importance?	<input type="text" value="Yes"/>

Site ID:	45	Christ Church Tower	
Date:	2016-10-18 14:12	Time spent surveying:	10mins
		Surveyor:	RG
Typology:	Cemeteries and Churchyards	Survey access:	Whole site

Is the green space visible from adjacent main road/ railway/ public transport route? ☐ Yes

Is the open space visually attractive? ☐ Yes

What threats/ disturbances/ issues are affecting the attractiveness of the site?

road noise,pollution

If other, please state

6. Community involvement

Is there a permanent public noticeboard on site? ☐ No If so, are up to date notices displayed? ☐

Are there any temporary notices on site informing users about current developments? ☐ No

Is so, are they up to date? ☐

Is there a built facility on site which is being used by the local community for education? ☐ Yes

Is there evidence that a natural feature on site is being used by the local community for education? ☐ No

Does the site offer educational interest (e.g. nature conservation interest or local historic significance)? ☐ Yes

Is there a evidence of an active community group? ☐ No

Is there a programme of activities? ☐ No

7. Marketing

Are any of the following social facilities located on or adjacent to green space:

other social facility

Is there a dedicated outdoor performance area within the green space? ☐ No

Does the green space contain public art? ☐ No

Is there a school immediately adjacent to the green space? ☐ No

8. Potential themes for enhancement

Please indicate which of the following benefits/ services should be prioritised for future management or enhancement (please tick as many boxes as relevant):

amenity


If other, please state

9. Comments

Please add any further information on open space e.g. details of primary or secondary uses/ purposes or any significant issues/ opportunities which should be highlighted.

Quality score: ☐ 43

Value score: ☐ 24



Baseline Assessment - Designations

A1 National:

Listed building:

0

Scheduled Monument

0

Site of Special Scientific Interest (SSSI):

0

Local Wildlife Site:

0

EH Register of Historic Parks and Gardens:

0

A2 Regional:

Biodiversity Opportunity Area:

0

A2 Access:

Public Rights of Way:

0

Sustrans Cycle Routes:

3

A3 Local - Statutory:

Conservation Area:

1

Local Nature Reserve:

0

A4 Other:

Within a Flood Risk Zone:

0

Ancient Woodland:

0

Tree Preservation Order:

0

1. Welcoming place

Site access:

Freely accessible to public

If restricted access, what kind of restriction?

Other (please state):

To what extent are the entrances well presented?

4 - Good

To what extent are the boundaries well defined and maintained?

4 - Good

What is the overall quality of access and accesses within and through the open space?

4 - Good

What is the overall quality of access and accesses for people travelling to open space?

2 - Poor

What is the overall provision of signage?

4 - Good

2. Health, safety and security

Is there play equipment on site?

Yes

 How many separate items for equipment?

13

Age groups:

5-11 years,Over 11 years,Under 5 years

What play activities are provided for:

touching,rocking,balancing,climbing,sliding,socialplay,viewing,jumping

Is there impact absorbing surfacing around the equipment?

No

Are there benches within the enclosure?

Yes

Are there litterbins within the enclosure?

Yes

Is there a play area notice at the entrance stating dog free, children only and emergency contacts?

Yes

Is there space, separate from the equipped area, for informal play/ general runabout?

No

Overall condition of play equipment?

3 - Fair

Is there other provision for play on site? (Please also note condition)

MUGA	<div>No</div>	<div></div>
Waterplay	<div>No</div>	<div></div>
Skate park	<div>No</div>	<div></div>
BMX	<div>No</div>	<div></div>
Other	<div>No</div>	<div></div>

Please state:

Is there evidence the green space is being used for informal recreation?

walking,teenagers,relaxing,children

Please state, if 'other':

Overall provision for informal recreation?

5 - Very good

What is the condition of basic amenities?

Toilets	<div>Yes</div>	<div>4 - Good</div>
Cafe	<div>No</div>	<div></div>
Litter and/ or dog bins	<div>Yes</div>	<div>4 - Good</div>
Nature trail	<div>No</div>	<div></div>
Seating	<div>Yes</div>	<div>4 - Good</div>
Lifebelts	<div>No</div>	<div></div>
Cycle parking	<div>No</div>	<div></div>
Other	<div>No</div>	<div></div>

Please state:

Community safety/ sense of security:

Is there natural surveillance into the site from surrounding properties?

No

Is lighting provided?

Yes

Do the approaches feel open and secure?

Yes

Is there a flow of people through the green space (to acheive self surveillance)?

Yes

Is dog fouling evident onsite?

Yes

Active recreation/ sport provision:

Outdoor athletics track

No

Grass pitches

No

Artificial pitches (e.g. astro turf)

No

Tennis courts

No

sport_other:

No

Please state:

3. Clean and well maintained

Overall cleanliness?

5 - Very good

Is graffiti evident?

No

Vandalism evident?

No

Overall condition/ quality of planted areas

3 - Fair

Overall condition/ quality of grass areas

3 - Fair

Overall condition/ quality of footpaths

4 - Good

Quality of water and associated edge treatment

0 - N/A

Are there any buildings or other built features onsite?

No

Please state:

If so, please note condition:

Are there any allotments on site?

No

Estimated number of plots in use:

Overall condition of allotment site:

4. Sustainability

Is there green waste composting area on site?

No

Is there evidence of sustainable management practices?

Yes

Is there evidence of waste minimisation/ recycling?

No

Does the green space provide a buffer for/ absorb noise or air pollution from:

Nearby traffic

No

Nearby industry

No

Other

No

Is there evidence of tree/ woodland management?

Yes

5. Conservation and heritage

Is there indication that natural features are being managed for nature conservation?

No

Vegetation cover/ type

Grassland

short amenity grassland,low growing herbs,tall herbs,bracken

Scrub, shrubs and hedgerows

scrub

Water and wetlands

Trees and woodland

woodland edges/trees and shrubs forming shelterbelt,veteran trees or significant individual trees,tree groups/scattered trees

Flower beds

Brownfield land

bare soil and rock

Allotments

Invasive species

No

Other vegetation type

No

Please state

Site ID:	46	Lower Leas Coastal Park - SFZ	
Date:	2016-10-19 9:50	Time spent surveying:	15mins
		Surveyor:	RG
Typology:	Parks and Gardens	Survey access:	Whole site

Does the green space contribute to the setting of the immediate local area? ☒Yes

Does the green space feature any recognisable landmark features of local importance? ☐No

Is the green space visible from adjacent main road/ railway/ public transport route? ☐No

Is the open space visually attractive? ☐No

What threats/ disturbances/ issues are affecting the attractiveness of the site?

lack of landscape management

If other, please state

6. Community involvement

Is there a permanent public noticeboard on site? ☒Yes If so, are up to date notices displayed? ☒Yes

Are there any temporary notices on site informing users about current developments? ☐No

Is so, are they up to date? ☐

Is there a built facility on site which is being used by the local community for education? ☐No

Is there evidence that a natural feature on site is being used by the local community for education? ☐No

Does the site offer educational interest (e.g. nature conservation interest or local historic significance)? ☒Yes

Is there a evidence of an active community group? ☐No

Is there a programme of activities? ☒Yes

7. Marketing

Are any of the following social facilities located on or adjacent to green space:

Is there a dedicated outdoor performance area within the green space? ☐No

Does the green space contain public art? ☐No

Is there a school immediately adjacent to the green space? ☐No

8. Potential themes for enhancement

Please indicate which of the following benefits/ services should be prioritised for future management or enhancement (please tick as many boxes as relevant):

natural habitats/ biodiversity,character setting,amenity

If other, please state

9. Comments

Please add any further information on open space e.g. details of primary or secondary uses/ purposes or any significant issues/ opportunities which should be highlighted.

Quality score:

Value score:



Baseline Assessment - Designations

A1 National:

Listed building:

Scheduled Monument

Site of Special Scientific Interest (SSSI):

Local Wildlife Site:

EH Register of Historic Parks and Gardens:

0

0

0

0

0

A2 Regional:

Biodiversity Opportunity Area:

0

A2 Access:

Public Rights of Way:

Sustrans Cycle Routes:

0

0

A3 Local - Statutory:

Conservation Area:

Local Nature Reserve:

1

0

A4 Other:

Within a Flood Risk Zone:

Ancient Woodland:

Tree Preservation Order:

0

0

1

1. Welcoming place

Site access: No public access

If restricted access, what kind of restriction?

Other (please state):

To what extent are the entrances well presented?

To what extent are the boundaries well defined and maintained?

What is the overall quality of access and accesses within and through the open space?

What is the overall quality of access and accesses for people travelling to open space?

1 - Very poor

3 - Fair

1 - Very poor

2 - Poor

What is the overall provision of signage?

3 - Fair

2. Health, safety and security

Is there play equipment on site?

No

How many separate items for equipment?

Age groups:

What play activities are provided for:

Is there impact absorbing surfacing around the equipment?

Are there benches within the enclosure?

Are there litterbins within the enclosure?

Is there a play area notice at the entrance stating dog free, children only and emergency contacts?

Is there space, separate from the equipped area, for informal play/ general runabout?

Overall condition of play equipment?

Is there other provision for play on site? (Please also note condition)

MUGA

No

Waterplay

No

Skate park

No

BMX

No

Other

No

Please state:

Is there evidence the green space is being used for informal recreation?

none

Please state, if 'other':

Overall provision for informal recreation?

0 - N/A

What is the condition of basic amenities?

Toilets

No

Cafe

No

Litter and/ or dog bins

No

Nature trail

No

Seating

No

Lifebelts

No

Cycle parking

No

Other

No

Please state:

Community safety/ sense of security:

Is there natural surveillance into the site from surrounding properties?

Yes

Is lighting provided?

No

Do the approaches feel open and secure?

Yes

Is there a flow of people through the green space (to acheive self surveillance)?

Yes

Is dog fouling evident onsite?

No

Active recreation/ sport provision:

Outdoor athletics track

No

Site ID:	47	Leas Escarpment	
Date:	2016-10-19 9:45	Time spent surveying:	15mins
		Surveyor:	RG
Typology:	Natural or Semi-natural Greenspace	Survey access:	No access

Grass pitches	<input type="text" value="No"/>	<input type="text"/>
Artificial pitches (e.g. astro turf)	<input type="text" value="No"/>	<input type="text"/>
Tennis courts	<input type="text" value="No"/>	<input type="text"/>
sport_other:	<input type="text" value="No"/>	Please state: <input type="text"/>

3. Clean and well maintained

Overall cleanliness?	<input type="text" value="4 - Good"/>
Is graffiti evident?	<input type="text" value="No"/>
Vandalism evident?	<input type="text" value="No"/>
Overall condition/ quality of planted areas	<input type="text" value="0 - N/A"/>
Overall condition/ quality of grass areas	<input type="text" value="3 - Fair"/>
Overall condition/ quality of footpaths	<input type="text" value="4 - Good"/>
Quality of water and associated edge treatment	<input type="text" value="0 - N/A"/>
Are there any buildings or other built features onsite?	<input type="text" value="No"/> Please state: <input type="text"/>
If so, please note condition:	<input type="text"/>
Are there any allotments on site?	<input type="text" value="No"/> Estimated number of plots in use: <input type="text"/>
Overall condition of allotment site:	<input type="text"/>

4. Sustainability

Is there green waste composting area on site?	<input type="text" value="No"/>
Is there evidence of sustainable management practices?	<input type="text" value="Yes"/>
Is there evidence of waste minimisation/ recycling?	<input type="text" value="No"/>
Does the green space provide a buffer for/ absorb noise or air pollution from:	
Nearby traffic	<input type="text" value="No"/>
Nearby industry	<input type="text" value="No"/>
Other	<input type="text" value="No"/>
Is there evidence of tree/ woodland management?	<input type="text" value="Yes"/>

5. Conservation and heritage

Is there indication that natural features are being managed for nature conservation?	<input type="text" value="No"/>
Vegetation cover/ type	
Grassland	<input type="text" value="tall herbs,short amenity grassland,low growing herbs"/>
Scrub, shrubs and hedgerows	<input type="text" value="scrub"/>
Water and wetlands	<input type="text"/>
Trees and woodland	<input type="text" value="broadleaved woodland,woodland edges/trees and shrubs forming shelterbelt"/>
Flower beds	<input type="text"/>
Brownfield land	<input type="text" value="bare soil and rock"/>
Allotments	<input type="text"/>
Invasive species	<input type="text" value="No"/> Other vegetation type <input type="text" value="No"/> Please state <input type="text"/>
Does the green space contribute to the setting of the immediate local area?	<input type="text" value="Yes"/>
Does the green space feature any recognisable landmark features of local importance?	<input type="text" value="No"/>

Site ID:	47	Leas Escarpment	
Date:	2016-10-19 9:45	Time spent surveying:	15mins
		Surveyor:	RG
Typology:	Natural or Semi-natural Greenspace	Survey access:	No access

Is the green space visible from adjacent main road/ railway/ public transport route?

Is the open space visually attractive?

What threats/ disturbances/ issues are affecting the attractiveness of the site?

lack of landscape management,road noise,pollution

If other, please state

6. Community involvement

Is there a permanent public noticeboard on site? If so, are up to date notices displayed?

Are there any temporary notices on site informing users about current developments?

Is so, are they up to date?

Is there a built facility on site which is being used by the local community for education?

Is there evidence that a natural feature on site is being used by the local community for education?

Does the site offer educational interest (e.g. nature conservation interest or local historic significance)?

Is there a evidence of an active community group?

Is there a programme of activities?

7. Marketing

Are any of the following social facilities located on or adjacent to green space:

other social facility

Is there a dedicated outdoor performance area within the green space?

Does the green space contain public art?

Is there a school immediately adjacent to the green space?

8. Potential themes for enhancement

Please indicate which of the following benefits/ services should be prioritised for future management or enhancement (please tick as many boxes as relevant):

natural habitats/ biodiversity

If other, please state

9. Comments

Please add any further information on open space e.g. details of primary or secondary uses/ purposes or any significant issues/ opportunities which should be highlighted.

Quality score:

Value score:



Baseline Assessment - Designations

A1 National:

Listed building:	<input type="text" value="3"/>
Scheduled Monument	<input type="text" value="0"/>
Site of Special Scientific Interest (SSSI):	<input type="text" value="0"/>
Local Wildlife Site:	<input type="text" value="0"/>
EH Register of Historic Parks and Gardens:	<input type="text" value="0"/>

A2 Regional:

Biodiversity Opportunity Area:	<input type="text" value="0"/>
--------------------------------	--------------------------------

A2 Access:

Public Rights of Way:	<input type="text" value="0"/>
Sustrans Cycle Routes:	<input type="text" value="0"/>

A3 Local - Statutory:

Conservation Area:	<input type="text" value="1"/>
Local Nature Reserve:	<input type="text" value="0"/>

A4 Other:

Within a Flood Risk Zone:	<input type="text" value="0"/>
Ancient Woodland:	<input type="text" value="0"/>
Tree Preservation Order:	<input type="text" value="0"/>

1. Welcoming place

Site access:	<input type="text" value="Freely accessible to public"/>
If restricted access, what kind of restriction?	<input type="text"/>
Other (please state):	<input type="text"/>

To what extent are the entrances well presented?	<input type="text" value="2 - Poor"/>
To what extent are the boundaries well defined and maintained?	<input type="text" value="3 - Fair"/>
What is the overall quality of access and accesses within and through the open space?	<input type="text" value="3 - Fair"/>
What is the overall quality of access and accesses for people travelling to open space?	<input type="text" value="3 - Fair"/>

What is the overall provision of signage?

4 - Good

2. Health, safety and security

Is there play equipment on site?

No

 How many separate items for equipment?

Age groups:

What play activities are provided for:

Is there impact absorbing surfacing around the equipment?

Are there benches within the enclosure?

Are there litterbins within the enclosure?

Is there a play area notice at the entrance stating dog free, children only and emergency contacts?

Is there space, separate from the equipped area, for informal play/ general runabout?

Overall condition of play equipment?

Is there other provision for play on site? (Please also note condition)

MUGA

No

Waterplay

No

Skate park

No

BMX

No

Other

No

 Please state:

Is there evidence the green space is being used for informal recreation?

walking,cycling,other

Please state, if 'other':

Church, Visiting Graves

Overall provision for informal recreation?

0 - N/A

What is the condition of basic amenities?

Toilets

No

Cafe

No

Litter and/ or dog bins

Yes

3 - Fair

Nature trail

No

Seating

No

Lifebelts

No

Cycle parking

No

Other

No

 Please state:

Community safety/ sense of security:

Is there natural surveillance into the site from surrounding properties?

Yes

Is lighting provided?

Yes

Do the approaches feel open and secure?

Yes

Is there a flow of people through the green space (to acheive self surveillance)?

Yes

Is dog fouling evident onsite?

Yes

Active recreation/ sport provision:

Outdoor athletics track

No

Grass pitches

No

Artificial pitches (e.g. astro turf)

No

Tennis courts

No

sport_other:

No

Please state:

3. Clean and well maintained

Overall cleanliness?

4 - Good

Is graffiti evident?

Yes

Vandalism evident?

No

Overall condition/ quality of planted areas

3 - Fair

Overall condition/ quality of grass areas

5 - Very good

Overall condition/ quality of footpaths

2 - Poor

Quality of water and associated edge treatment

0 - N/A

Are there any buildings or other built features onsite?

Yes

Please state:

Church

If so, please note condition:

3 - Fair

Are there any allotments on site?

No

Estimated number of plots in use:

Overall condition of allotment site:

4. Sustainability

Is there green waste composting area on site?

No

Is there evidence of sustainable management practices?

Yes

Is there evidence of waste minimisation/ recycling?

No

Does the green space provide a buffer for/ absorb noise or air pollution from:

Nearby traffic

Yes

Nearby industry

No

Other

No

Is there evidence of tree/ woodland management?

Yes

5. Conservation and heritage

Is there indication that natural features are being managed for nature conservation?

No

Vegetation cover/ type

Grassland

lawn

Scrub, shrubs and hedgerows

Water and wetlands

Trees and woodland

tree groups/scattered trees,deadwood

Flower beds

Brownfield land

Allotments

Invasive species

No

Other vegetation type

No

Please state

Does the green space contribute to the setting of the immediate local area?

Yes

Does the green space feature any recognisable landmark features of local importance?

Yes

Is the green space visible from adjacent main road/ railway/ public transport route?

Yes

Is the open space visually attractive?

No

What threats/ disturbances/ issues are affecting the attractiveness of the site?

pollution,lack of landscape management

If other, please state

6. Community involvement

Is there a permanent public noticeboard on site?

Yes

 If so, are up to date notices displayed?

Yes

Are there any temporary notices on site informing users about current developments?

No

Is so, are they up to date?

Is there a built facility on site which is being used by the local community for education?

Yes

Is there evidence that a natural feature on site is being used by the local community for education?

No

Does the site offer educational interest (e.g. nature conservation interest or local historic significance)?

Yes

Is there a evidence of an active community group?

No

Is there a programme of activities?

Yes

7. Marketing

Are any of the following social facilities located on or adjacent to green space:

Is there a dedicated outdoor performance area within the green space?

No

Does the green space contain public art?

No

Is there a school immediately adjacent to the green space?

Yes

8. Potential themes for enhancement

Please indicate which of the following benefits/ services should be prioritised for future management or enhancement (please tick as many boxes as relevant):

amenity,character setting

If other, please state

9. Comments

Please add any further information on open space e.g. details of primary or secondary uses/ purposes or any significant issues/ opportunities which should be highlighted.

Quality score:

39

Value score:

24



Baseline Assessment - Designations

A1 National:

Listed building:

0

Scheduled Monument

0

Site of Special Scientific Interest (SSSI):

0

Local Wildlife Site:

0

EH Register of Historic Parks and Gardens:

0

A2 Regional:

Biodiversity Opportunity Area:

0

A2 Access:

Public Rights of Way:

0

Sustrans Cycle Routes:

0

A3 Local - Statutory:

Conservation Area:

1

Local Nature Reserve:

0

A4 Other:

Within a Flood Risk Zone:

0

Ancient Woodland:

0

Tree Preservation Order:

0

1. Welcoming place

Site access:

Freely accessible to public

If restricted access, what kind of restriction?

Other (please state):

To what extent are the entrances well presented?

1 - Very poor

To what extent are the boundaries well defined and maintained?

3 - Fair

What is the overall quality of access and accesses within and through the open space?

4 - Good

What is the overall quality of access and accesses for people travelling to open space?

2 - Poor

Site ID: 50	Land adjacent to Rd of Remembrance	
Date: 2016-10-19 12:38	Time spent surveying: 20mins	Surveyor: RG
Typology: Natural or Semi-natural Greenspace Survey access: Whole site		

What is the overall provision of signage?

2 - Poor

2. Health, safety and security

Is there play equipment on site?

No

 How many separate items for equipment?

Age groups:

What play activities are provided for:

Is there impact absorbing surfacing around the equipment?

Are there benches within the enclosure?

Are there litterbins within the enclosure?

Is there a play area notice at the entrance stating dog free, children only and emergency contacts?

Is there space, separate from the equipped area, for informal play/ general runabout?

Overall condition of play equipment?

Is there other provision for play on site? (Please also note condition)

MUGA	No	
Waterplay	No	
Skate park	No	
BMX	No	
Other	No	

Please state:

Is there evidence the green space is being used for informal recreation?

walking

Please state, if 'other':

Overall provision for informal recreation?

0 - N/A

What is the condition of basic amenities?

Toilets	No	
Cafe	No	
Litter and/ or dog bins	No	
Nature trail	No	
Seating	No	
Lifebelts	No	
Cycle parking	No	
Other	No	

Please state:

Community safety/ sense of security:

Is there natural surveillance into the site from surrounding properties?

Yes

Is lighting provided?

Yes

Do the approaches feel open and secure?

Yes

Is there a flow of people through the green space (to acheive self surveillance)?

Yes

Is dog fouling evident onsite?

No

Active recreation/ sport provision:

Outdoor athletics track

No

Site ID:	50	Land adjacent to Rd of Remembrance			
Date:	2016-10-19 12:38	Time spent surveying:	20mins	Surveyor:	RG
Typology:	Natural or Semi-natural Greenspace	Survey access:	Whole site		

Grass pitches

No

Artificial pitches (e.g. astro turf)

No

Tennis courts

No

sport_other:

No

Please state:

3. Clean and well maintained

Overall cleanliness?

3 - Fair

Is graffiti evident?

Yes

Vandalism evident?

No

Overall condition/ quality of planted areas

3 - Fair

Overall condition/ quality of grass areas

3 - Fair

Overall condition/ quality of footpaths

4 - Good

Quality of water and associated edge treatment

0 - N/A

Are there any buildings or other built features onsite?

No

Please state:

If so, please note condition:

Are there any allotments on site?

No

Estimated number of plots in use:

Overall condition of allotment site:

4. Sustainability

Is there green waste composting area on site?

No

Is there evidence of sustainable management practices?

No

Is there evidence of waste minimisation/ recycling?

No

Does the green space provide a buffer for/ absorb noise or air pollution from:

Nearby traffic

Yes

Nearby industry

No

Other

No

Is there evidence of tree/ woodland management?

Yes

5. Conservation and heritage

Is there indication that natural features are being managed for nature conservation?

No

Vegetation cover/ type

Grassland

short amenity grassland

Scrub, shrubs and hedgerows

scrub

Water and wetlands

Trees and woodland

woodland edges/trees and shrubs forming shelterbelt,tree groups/scattered trees

Flower beds

Brownfield land

Allotments

Invasive species

Yes

Other vegetation type

No

Please state

Does the green space contribute to the setting of the immediate local area?

No

Site ID:	50	Land adjacent to Rd of Remembrance	
Date:	2016-10-19 12:38	Time spent surveying:	20mins
		Surveyor:	RG
Typology:	Natural or Semi-natural Greenspace		
Survey access:	Whole site		

Does the green space feature any recognisable landmark features of local importance?	No
Is the green space visible from adjacent main road/ railway/ public transport route?	Yes
Is the open space visually attractive?	No

What threats/ disturbances/ issues are affecting the attractiveness of the site?

lack of landscape management,road noise,pollution

If other, please state

6. Community involvement

Is there a permanent public noticeboard on site?	No	If so, are up to date notices displayed?	
--	----	--	--

Are there any temporary notices on site informing users about current developments?	No
---	----

Is so, are they up to date?	
-----------------------------	--

Is there a built facility on site which is being used by the local community for education?	No
---	----

Is there evidence that a natural feature on site is being used by the local community for education?	No
--	----

Does the site offer educational interest (e.g. nature conservation interest or local historic significance)?	No
--	----

Is there a evidence of an active community group?	No
---	----

Is there a programme of activities?	No
-------------------------------------	----

7. Marketing

Are any of the following social facilities located on or adjacent to green space:

other social facility

Is there a dedicated outdoor performance area within the green space?	No
---	----

Does the green space contain public art?	No
--	----

Is there a school immediately adjacent to the green space?	No
--	----

8. Potential themes for enhancement

Please indicate which of the following benefits/ services should be prioritised for future management or enhancement (please tick as many boxes as relevant):

amenity,natural habitats/ biodiversity

If other, please state

9. Comments

Please add any further information on open space e.g. details of primary or secondary uses/ purposes or any significant issues/ opportunities which should be highlighted.

Quality score: 26

Value score: 13



Baseline Assessment - Designations

A1 National:

Listed building:

0

Scheduled Monument

0

Site of Special Scientific Interest (SSSI):

0

Local Wildlife Site:

0

EH Register of Historic Parks and Gardens:

0

A2 Regional:

Biodiversity Opportunity Area:

0

A2 Access:

Public Rights of Way:

0

Sustrans Cycle Routes:

0

A3 Local - Statutory:

Conservation Area:

1

Local Nature Reserve:

0

A4 Other:

Within a Flood Risk Zone:

0

Ancient Woodland:

0

Tree Preservation Order:

0

1. Welcoming place

Site access:

Freely accessible to public

If restricted access, what kind of restriction?

Other (please state):

To what extent are the entrances well presented?

2 - Poor

To what extent are the boundaries well defined and maintained?

3 - Fair

What is the overall quality of access and accesses within and through the open space?

4 - Good

What is the overall quality of access and accesses for people travelling to open space?

2 - Poor

What is the overall provision of signage?

2 - Poor

2. Health, safety and security

Is there play equipment on site?

No

How many separate items for equipment?

Age groups:

What play activities are provided for:

Is there impact absorbing surfacing around the equipment?

Are there benches within the enclosure?

Are there litterbins within the enclosure?

Is there a play area notice at the entrance stating dog free, children only and emergency contacts?

Is there space, separate from the equipped area, for informal play/ general runabout?

Overall condition of play equipment?

Is there other provision for play on site? (Please also note condition)

MUGA	No	
Waterplay	No	
Skate park	No	
BMX	No	
Other	No	

Please state:

Is there evidence the green space is being used for informal recreation?

relaxing

Please state, if 'other':

Overall provision for informal recreation?

0 - N/A

What is the condition of basic amenities?

Toilets	No	
Cafe	No	
Litter and/ or dog bins	No	
Nature trail	No	
Seating	Yes	3 - Fair
Lifebelts	No	
Cycle parking	No	
Other	No	

Please state:

Community safety/ sense of security:

Is there natural surveillance into the site from surrounding properties?

Yes

Is lighting provided?

No

Do the approaches feel open and secure?

Yes

Is there a flow of people through the green space (to acheive self surveillance)?

No

Is dog fouling evident onsite?

No

Active recreation/ sport provision:

Outdoor athletics track

No

Site ID:	51	The Leas Scented Garden	
Date:	2016-10-19 11:39	Time spent surveying:	10mins
		Surveyor:	RG
Typology:	Parks and Gardens	Survey access:	Whole site

Grass pitches	<input type="text" value="No"/>	<input type="text"/>
Artificial pitches (e.g. astro turf)	<input type="text" value="No"/>	<input type="text"/>
Tennis courts	<input type="text" value="No"/>	<input type="text"/>
sport_other:	<input type="text" value="No"/>	Please state: <input type="text"/>

3. Clean and well maintained

Overall cleanliness?	<input type="text" value="4 - Good"/>
Is graffiti evident?	<input type="text" value="No"/>
Vandalism evident?	<input type="text" value="No"/>
Overall condition/ quality of planted areas	<input type="text" value="3 - Fair"/>
Overall condition/ quality of grass areas	<input type="text" value="0 - N/A"/>
Overall condition/ quality of footpaths	<input type="text" value="3 - Fair"/>
Quality of water and associated edge treatment	<input type="text" value="0 - N/A"/>
Are there any buildings or other built features onsite?	<input type="text" value="No"/> Please state: <input type="text"/>
If so, please note condition:	<input type="text"/>
Are there any allotments on site?	<input type="text" value="No"/> Estimated number of plots in use: <input type="text"/>
Overall condition of allotment site:	<input type="text"/>

4. Sustainability

Is there green waste composting area on site?	<input type="text" value="No"/>
Is there evidence of sustainable management practices?	<input type="text" value="No"/>
Is there evidence of waste minimisation/ recycling?	<input type="text" value="No"/>
Does the green space provide a buffer for/ absorb noise or air pollution from:	
Nearby traffic	<input type="text" value="No"/>
Nearby industry	<input type="text" value="No"/>
Other	<input type="text" value="No"/>
Is there evidence of tree/ woodland management?	<input type="text" value="Yes"/>

5. Conservation and heritage

Is there indication that natural features are being managed for nature conservation?	<input type="text" value="No"/>
Vegetation cover/ type	
Grassland	<input type="text"/>
Scrub, shrubs and hedgerows	<input type="text" value="hedge"/>
Water and wetlands	<input type="text"/>
Trees and woodland	<input type="text" value="veteran trees or significant individual trees"/>
Flower beds	<input type="text" value="ornamental planting,annual bedding dispays"/>
Brownfield land	<input type="text" value="bare soil and rock"/>
Allotments	<input type="text"/>
Invasive species	<input type="text" value="No"/> Other vegetation type <input type="text" value="No"/> Please state <input type="text"/>
Does the green space contribute to the setting of the immediate local area?	<input type="text" value="Yes"/>
Does the green space feature any recognisable landmark features of local importance?	<input type="text" value="No"/>

Site ID:	51	The Leas Scented Garden	
Date:	2016-10-19 11:39	Time spent surveying:	10mins
		Surveyor:	RG
Typology:	Parks and Gardens	Survey access:	Whole site

Is the green space visible from adjacent main road/ railway/ public transport route?

Is the open space visually attractive?

What threats/ disturbances/ issues are affecting the attractiveness of the site?

lack of landscape management

If other, please state

6. Community involvement

Is there a permanent public noticeboard on site? If so, are up to date notices displayed?

Are there any temporary notices on site informing users about current developments?

Is so, are they up to date?

Is there a built facility on site which is being used by the local community for education?

Is there evidence that a natural feature on site is being used by the local community for education?

Does the site offer educational interest (e.g. nature conservation interest or local historic significance)?

Is there a evidence of an active community group?

Is there a programme of activities?

7. Marketing

Are any of the following social facilities located on or adjacent to green space:

Is there a dedicated outdoor performance area within the green space?

Does the green space contain public art?

Is there a school immediately adjacent to the green space?

8. Potential themes for enhancement

Please indicate which of the following benefits/ services should be prioritised for future management or enhancement (please tick as many boxes as relevant):

productive landscape,amenity,character setting,natural habitats/ biodiversity


If other, please state

9. Comments

Please add any further information on open space e.g. details of primary or secondary uses/ purposes or any significant issues/ opportunities which should be highlighted.

Quality score:

Value score:



Baseline Assessment - Designations

A1 National:

Listed building:

0

Scheduled Monument

0

Site of Special Scientific Interest (SSSI):

0

Local Wildlife Site:

0

EH Register of Historic Parks and Gardens:

0

A2 Regional:

Biodiversity Opportunity Area:

0

A2 Access:

Public Rights of Way:

0

Sustrans Cycle Routes:

0

A3 Local - Statutory:

Conservation Area:

1

Local Nature Reserve:

0

A4 Other:

Within a Flood Risk Zone:

0

Ancient Woodland:

0

Tree Preservation Order:

0

1. Welcoming place

Site access:

No public access

If restricted access, what kind of restriction?

Other (please state):

To what extent are the entrances well presented?

2 - Poor

To what extent are the boundaries well defined and maintained?

3 - Fair

What is the overall quality of access and accesses within and through the open space?

1 - Very poor

What is the overall quality of access and accesses for people travelling to open space?

2 - Poor

What is the overall provision of signage?

3 - Fair

2. Health, safety and security

Is there play equipment on site?

No

How many separate items for equipment?

Age groups:

What play activities are provided for:

Is there impact absorbing surfacing around the equipment?

Are there benches within the enclosure?

Are there litterbins within the enclosure?

Is there a play area notice at the entrance stating dog free, children only and emergency contacts?

Is there space, separate from the equipped area, for informal play/ general runabout?

Overall condition of play equipment?

Is there other provision for play on site? (Please also note condition)

MUGA

No

Waterplay

No

Skate park

No

BMX

No

Other

No

Please state:

Is there evidence the green space is being used for informal recreation?

none

Please state, if 'other':

Overall provision for informal recreation?

0 - N/A

What is the condition of basic amenities?

Toilets

No

Cafe

No

Litter and/ or dog bins

No

Nature trail

No

Seating

No

Lifebelts

No

Cycle parking

No

Other

No

Please state:

Community safety/ sense of security:

Is there natural surveillance into the site from surrounding properties?

Yes

Is lighting provided?

No

Do the approaches feel open and secure?

Yes

Is there a flow of people through the green space (to acheive self surveillance)?

No

Is dog fouling evident onsite?

No

Active recreation/ sport provision:

Outdoor athletics track

No

Site ID:	52	The Leas - The Carpet Bed	
Date:	2016-10-19 11:59	Time spent surveying:	10mins
Typology:	Parks and Gardens	Survey access:	No access
		Surveyor:	RG

Grass pitches	<input type="text" value="No"/>	<input type="text"/>
Artificial pitches (e.g. astro turf)	<input type="text" value="No"/>	<input type="text"/>
Tennis courts	<input type="text" value="No"/>	<input type="text"/>
sport_other:	<input type="text" value="No"/>	Please state: <input type="text"/>

3. Clean and well maintained

Overall cleanliness?	<input type="text" value="4 - Good"/>
Is graffiti evident?	<input type="text" value="No"/>
Vandalism evident?	<input type="text" value="No"/>
Overall condition/ quality of planted areas	<input type="text" value="4 - Good"/>
Overall condition/ quality of grass areas	<input type="text" value="4 - Good"/>
Overall condition/ quality of footpaths	<input type="text" value="0 - N/A"/>
Quality of water and associated edge treatment	<input type="text" value="0 - N/A"/>
Are there any buildings or other built features onsite?	<input type="text" value="No"/> Please state: <input type="text"/>
If so, please note condition:	<input type="text"/>
Are there any allotments on site?	<input type="text" value="No"/> Estimated number of plots in use: <input type="text"/>
Overall condition of allotment site:	<input type="text"/>

4. Sustainability

Is there green waste composting area on site?	<input type="text" value="No"/>
Is there evidence of sustainable management practices?	<input type="text" value="Yes"/>
Is there evidence of waste minimisation/ recycling?	<input type="text" value="No"/>
Does the green space provide a buffer for/ absorb noise or air pollution from:	
Nearby traffic	<input type="text" value="No"/>
Nearby industry	<input type="text" value="No"/>
Other	<input type="text" value="No"/>
Is there evidence of tree/ woodland management?	<input type="text" value="No"/>

5. Conservation and heritage

Is there indication that natural features are being managed for nature conservation?	<input type="text" value="No"/>
Vegetation cover/ type	
Grassland	<input type="text" value="lawn,low growing herbs"/>
Scrub, shrubs and hedgerows	<input type="text" value="hedge"/>
Water and wetlands	<input type="text"/>
Trees and woodland	<input type="text"/>
Flower beds	<input type="text" value="annual bedding dispays"/>
Brownfield land	<input type="text"/>
Allotments	<input type="text"/>
Invasive species	<input type="text" value="No"/> Other vegetation type <input type="text" value="No"/> Please state <input type="text"/>
Does the green space contribute to the setting of the immediate local area?	<input type="text" value="Yes"/>
Does the green space feature any recognisable landmark features of local importance?	<input type="text" value="Yes"/>

Site ID:	52	The Leas - The Carpet Bed			
Date:	2016-10-19 11:59	Time spent surveying:	10mins	Surveyor:	RG
Typology:	Parks and Gardens	Survey access:	No access		

Is the green space visible from adjacent main road/ railway/ public transport route?

Is the open space visually attractive?

What threats/ disturbances/ issues are affecting the attractiveness of the site?

If other, please state

6. Community involvement

Is there a permanent public noticeboard on site? If so, are up to date notices displayed?

Are there any temporary notices on site informing users about current developments?

Is so, are they up to date?

Is there a built facility on site which is being used by the local community for education?

Is there evidence that a natural feature on site is being used by the local community for education?

Does the site offer educational interest (e.g. nature conservation interest or local historic significance)?

Is there a evidence of an active community group?

Is there a programme of activities?

7. Marketing

Are any of the following social facilities located on or adjacent to green space:

Is there a dedicated outdoor performance area within the green space?

Does the green space contain public art?

Is there a school immediately adjacent to the green space?

8. Potential themes for enhancement

Please indicate which of the following benefits/ services should be prioritised for future management or enhancement (please tick as many boxes as relevant):

If other, please state

9. Comments

Please add any further information on open space e.g. details of primary or secondary uses/ purposes or any significant issues/ opportunities which should be highlighted.

Quality score:

Value score:



Baseline Assessment - Designations

A1 National:

Listed building:	<input type="text" value="0"/>
Scheduled Monument	<input type="text" value="0"/>
Site of Special Scientific Interest (SSSI):	<input type="text" value="0"/>
Local Wildlife Site:	<input type="text" value="0"/>
EH Register of Historic Parks and Gardens:	<input type="text" value="0"/>

A2 Regional:

Biodiversity Opportunity Area:	<input type="text" value="0"/>
--------------------------------	--------------------------------

A2 Access:

Public Rights of Way:	<input type="text" value="0"/>
Sustrans Cycle Routes:	<input type="text" value="0"/>

A3 Local - Statutory:

Conservation Area:	<input type="text" value="1"/>
Local Nature Reserve:	<input type="text" value="0"/>

A4 Other:

Within a Flood Risk Zone:	<input type="text" value="0"/>
Ancient Woodland:	<input type="text" value="0"/>
Tree Preservation Order:	<input type="text" value="0"/>

1. Welcoming place

Site access:	<div>Restricted public access</div>
If restricted access, what kind of restriction?	<div>Opening hours</div>
Other (please state):	<div></div>

To what extent are the entrances well presented?	<div>3 - Fair</div>
To what extent are the boundaries well defined and maintained?	<div>3 - Fair</div>
What is the overall quality of access and accesses within and through the open space?	<div>2 - Poor</div>
What is the overall quality of access and accesses for people travelling to open space?	<div>3 - Fair</div>

Site ID: 53	Bayle Pond Gardens	
Date: 2016-10-19 13:02	Time spent surveying: 15mins	Surveyor: RG
Typology: Parks and Gardens	Survey access: Whole site	

What is the overall provision of signage?

3 - Fair

2. Health, safety and security

Is there play equipment on site?

No

 How many separate items for equipment?

Age groups:

What play activities are provided for:

Is there impact absorbing surfacing around the equipment?

Are there benches within the enclosure?

Are there litterbins within the enclosure?

Is there a play area notice at the entrance stating dog free, children only and emergency contacts?

Is there space, separate from the equipped area, for informal play/ general runabout?

Overall condition of play equipment?

Is there other provision for play on site? (Please also note condition)

MUGA	<div>No</div>	<div></div>	
Waterplay	<div>No</div>	<div></div>	
Skate park	<div>No</div>	<div></div>	
BMX	<div>No</div>	<div></div>	
Other	<div>No</div>	<div></div>	Please state: <div></div>

Is there evidence the green space is being used for informal recreation?

relaxing,teenagers

Please state, if 'other':

Overall provision for informal recreation?

0 - N/A

What is the condition of basic amenities?

Toilets	<div>No</div>	<div></div>	
Cafe	<div>No</div>	<div></div>	
Litter and/ or dog bins	<div>Yes</div>	<div>4 - Good</div>	
Nature trail	<div>No</div>	<div></div>	
Seating	<div>Yes</div>	<div>4 - Good</div>	
Lifebelts	<div>No</div>	<div></div>	
Cycle parking	<div>No</div>	<div></div>	
Other	<div>No</div>	<div></div>	Please state: <div></div>

Community safety/ sense of security:

Is there natural surveillance into the site from surrounding properties?

Yes

Is lighting provided?

No

Do the approaches feel open and secure?

Yes

Is there a flow of people through the green space (to acheive self surveillance)?

No

Is dog fouling evident onsite?

No

Active recreation/ sport provision:

Outdoor athletics track

No

Site ID:	53	Bayle Pond Gardens	
Date:	2016-10-19 13:02	Time spent surveying:	15mins
		Surveyor:	RG
Typology:	Parks and Gardens	Survey access:	Whole site

Grass pitches	<input type="text" value="No"/>	<input type="text"/>
Artificial pitches (e.g. astro turf)	<input type="text" value="No"/>	<input type="text"/>
Tennis courts	<input type="text" value="No"/>	<input type="text"/>
sport_other:	<input type="text" value="No"/>	Please state: <input type="text"/>

3. Clean and well maintained

Overall cleanliness?	<input type="text" value="4 - Good"/>
Is graffiti evident?	<input type="text" value="No"/>
Vandalism evident?	<input type="text" value="No"/>
Overall condition/ quality of planted areas	<input type="text" value="4 - Good"/>
Overall condition/ quality of grass areas	<input type="text" value="5 - Very good"/>
Overall condition/ quality of footpaths	<input type="text" value="3 - Fair"/>
Quality of water and associated edge treatment	<input type="text" value="4 - Good"/>
Are there any buildings or other built features onsite?	<input type="text" value="No"/> Please state: <input type="text"/>
If so, please note condition:	<input type="text"/>
Are there any allotments on site?	<input type="text" value="No"/> Estimated number of plots in use: <input type="text"/>
Overall condition of allotment site:	<input type="text"/>

4. Sustainability

Is there green waste composting area on site?	<input type="text" value="No"/>
Is there evidence of sustainable management practices?	<input type="text" value="Yes"/>
Is there evidence of waste minimisation/ recycling?	<input type="text" value="No"/>
Does the green space provide a buffer for/ absorb noise or air pollution from:	
Nearby traffic	<input type="text" value="No"/>
Nearby industry	<input type="text" value="No"/>
Other	<input type="text" value="No"/>
Is there evidence of tree/ woodland management?	<input type="text" value="Yes"/>

5. Conservation and heritage

Is there indication that natural features are being managed for nature conservation?	<input type="text" value="No"/>
Vegetation cover/ type	
Grassland	<input type="text" value="lawn,low growing herbs,tall herbs"/>
Scrub, shrubs and hedgerows	<input type="text"/>
Water and wetlands	<input type="text" value="pond/lake"/>
Trees and woodland	<input type="text" value="tree groups/scattered trees"/>
Flower beds	<input type="text" value="annual bedding dispays,ornamental planting"/>
Brownfield land	<input type="text" value="bare soil and rock"/>
Allotments	<input type="text"/>
Invasive species	<input type="text" value="Yes"/> Other vegetation type <input type="text" value="No"/> Please state <input type="text"/>
Does the green space contribute to the setting of the immediate local area?	<input type="text" value="Yes"/>
Does the green space feature any recognisable landmark features of local importance?	<input type="text" value="No"/>

Site ID:	53	Bayle Pond Gardens	
Date:	2016-10-19 13:02	Time spent surveying:	15mins
		Surveyor:	RG
Typology:	Parks and Gardens	Survey access:	Whole site

Is the green space visible from adjacent main road/ railway/ public transport route? ☐ No

Is the open space visually attractive? ☐ Yes

What threats/ disturbances/ issues are affecting the attractiveness of the site?

pollution

If other, please state

6. Community involvement

Is there a permanent public noticeboard on site? ☐ No If so, are up to date notices displayed? ☐

Are there any temporary notices on site informing users about current developments? ☐ No

Is so, are they up to date? ☐

Is there a built facility on site which is being used by the local community for education? ☐ No

Is there evidence that a natural feature on site is being used by the local community for education? ☐ No

Does the site offer educational interest (e.g. nature conservation interest or local historic significance)? ☐ No

Is there a evidence of an active community group? ☐ No

Is there a programme of activities? ☐ No

7. Marketing

Are any of the following social facilities located on or adjacent to green space:

Is there a dedicated outdoor performance area within the green space? ☐ No

Does the green space contain public art? ☐ No

Is there a school immediately adjacent to the green space? ☐ Yes

8. Potential themes for enhancement

Please indicate which of the following benefits/ services should be prioritised for future management or enhancement (please tick as many boxes as relevant):

☐ amenity,character setting


If other, please state

9. Comments

Please add any further information on open space e.g. details of primary or secondary uses/ purposes or any significant issues/ opportunities which should be highlighted.

Quality score: 45

Value score: 19



Baseline Assessment - Designations

A1 National:

Listed building:	<input type="text" value="0"/>
Scheduled Monument	<input type="text" value="0"/>
Site of Special Scientific Interest (SSSI):	<input type="text" value="0"/>
Local Wildlife Site:	<input type="text" value="0"/>
EH Register of Historic Parks and Gardens:	<input type="text" value="0"/>

A2 Regional:

Biodiversity Opportunity Area:	<input type="text" value="0"/>
--------------------------------	--------------------------------

A2 Access:

Public Rights of Way:	<input type="text" value="0"/>
Sustrans Cycle Routes:	<input type="text" value="0"/>

A3 Local - Statutory:

Conservation Area:	<input type="text" value="0"/>
Local Nature Reserve:	<input type="text" value="0"/>

A4 Other:

Within a Flood Risk Zone:	<input type="text" value="0"/>
Ancient Woodland:	<input type="text" value="0"/>
Tree Preservation Order:	<input type="text" value="0"/>

1. Welcoming place

Site access:	<input type="text" value="No public access"/>
If restricted access, what kind of restriction?	<input type="text"/>
Other (please state):	<input type="text"/>

To what extent are the entrances well presented?	<input type="text" value="2 - Poor"/>
To what extent are the boundaries well defined and maintained?	<input type="text" value="2 - Poor"/>
What is the overall quality of access and accesses within and through the open space?	<input type="text" value="1 - Very poor"/>
What is the overall quality of access and accesses for people travelling to open space?	<input type="text" value="5 - Very good"/>

Site ID: 55	Railway embankment	
Date: 2016-10-13 16:28	Time spent surveying: 10mins	Surveyor: RG
Typology: Green Corridors	Survey access: No access	

What is the overall provision of signage?

2 - Poor

2. Health, safety and security

Is there play equipment on site?

No

How many separate items for equipment?

Age groups:

What play activities are provided for:

Is there impact absorbing surfacing around the equipment?

Are there benches within the enclosure?

Are there litterbins within the enclosure?

Is there a play area notice at the entrance stating dog free, children only and emergency contacts?

Is there space, separate from the equipped area, for informal play/ general runabout?

Overall condition of play equipment?

Is there other provision for play on site? (Please also note condition)

MUGA

No

Waterplay

No

Skate park

No

BMX

No

Other

No

Please state:

Is there evidence the green space is being used for informal recreation?

none

Please state, if 'other':

Overall provision for informal recreation?

0 - N/A

What is the condition of basic amenities?

Toilets

No

Cafe

No

Litter and/ or dog bins

No

Nature trail

No

Seating

No

Lifebelts

No

Cycle parking

No

Other

No

Please state:

Community safety/ sense of security:

Is there natural surveillance into the site from surrounding properties?

Yes

Is lighting provided?

No

Do the approaches feel open and secure?

No

Is there a flow of people through the green space (to acheive self surveillance)?

No

Is dog fouling evident onsite?

No

Active recreation/ sport provision:

Outdoor athletics track

No

Site ID:	55	Railway embankment	
Date:	2016-10-13 16:28	Time spent surveying:	10mins
Typology:	Green Corridors	Survey access:	No access
Grass pitches		<input type="text" value="No"/>	<input type="text"/>
Artificial pitches (e.g. astro turf)		<input type="text" value="No"/>	<input type="text"/>
Tennis courts		<input type="text" value="No"/>	<input type="text"/>
sport_other:		<input type="text" value="No"/>	Please state: <input type="text"/>

3. Clean and well maintained

Overall cleanliness?	<input type="text" value="3 - Fair"/>
Is graffiti evident?	<input type="text" value="No"/>
Vandalism evident?	<input type="text" value="No"/>
Overall condition/ quality of planted areas	<input type="text" value="0 - N/A"/>
Overall condition/ quality of grass areas	<input type="text" value="2 - Poor"/>
Overall condition/ quality of footpaths	<input type="text" value="0 - N/A"/>
Quality of water and associated edge treatment	<input type="text" value="0 - N/A"/>
Are there any buildings or other built features onsite?	<input type="text" value="No"/> Please state: <input type="text"/>
If so, please note condition:	<input type="text"/>
Are there any allotments on site?	<input type="text" value="No"/> Estimated number of plots in use: <input type="text"/>
Overall condition of allotment site:	<input type="text"/>

4. Sustainability

Is there green waste composting area on site?	<input type="text" value="No"/>
Is there evidence of sustainable management practices?	<input type="text" value="Yes"/>
Is there evidence of waste minimisation/ recycling?	<input type="text" value="No"/>
Does the green space provide a buffer for/ absorb noise or air pollution from:	
Nearby traffic	<input type="text" value="Yes"/>
Nearby industry	<input type="text" value="No"/>
Other	<input type="text" value="No"/>
Is there evidence of tree/ woodland management?	<input type="text" value="Yes"/>

5. Conservation and heritage

Is there indication that natural features are being managed for nature conservation?	<input type="text" value="No"/>
Vegetation cover/ type	
Grassland	<input type="text" value="tall herbs"/>
Scrub, shrubs and hedgerows	<input type="text" value="scrub"/>
Water and wetlands	<input type="text"/>
Trees and woodland	<input type="text" value="tree groups/scattered trees,woodland edges/trees and shrubs forming shelterbelt"/>
Flower beds	<input type="text"/>
Brownfield land	<input type="text" value="bare soil and rock"/>
Allotments	<input type="text"/>
Invasive species	<input type="text" value="Yes"/> Other vegetation type <input type="text" value="Yes"/> Please state <input type="text" value="Rough Grassland"/>
Does the green space contribute to the setting of the immediate local area?	<input type="text" value="No"/>

Site ID:	55	Railway embankment	
Date:	2016-10-13 16:28	Time spent surveying:	10mins
		Surveyor:	RG
Typology:	Green Corridors	Survey access:	No access

Does the green space feature any recognisable landmark features of local importance?	<input type="text" value="No"/>
Is the green space visible from adjacent main road/ railway/ public transport route?	<input type="text" value="Yes"/>
Is the open space visually attractive?	<input type="text" value="No"/>

What threats/ disturbances/ issues are affecting the attractiveness of the site?

rail noise,road noise,pollution,lack of landscape management

If other, please state

6. Community involvement

Is there a permanent public noticeboard on site?	<input type="text" value="No"/>	If so, are up to date notices displayed?	<input type="text"/>
Are there any temporary notices on site informing users about current developments?	<input type="text" value="No"/>		
Is so, are they up to date?	<input type="text"/>		
Is there a built facility on site which is being used by the local community for education?	<input type="text" value="No"/>		
Is there evidence that a natural feature on site is being used by the local community for education?	<input type="text" value="No"/>		
Does the site offer educational interest (e.g. nature conservation interest or local historic significance)?	<input type="text" value="No"/>		
Is there a evidence of an active community group?	<input type="text" value="No"/>		
Is there a programme of activities?	<input type="text" value="No"/>		

7. Marketing

Are any of the following social facilities located on or adjacent to green space:

Is there a dedicated outdoor performance area within the green space?	<input type="text" value="No"/>
Does the green space contain public art?	<input type="text" value="No"/>
Is there a school immediately adjacent to the green space?	<input type="text" value="No"/>

8. Potential themes for enhancement

Please indicate which of the following benefits/ services should be prioritised for future management or enhancement (please tick as many boxes as relevant):

natural habitats/ biodiversity

If other, please state

9. Comments

Please add any further information on open space e.g. details of primary or secondary uses/ purposes or any significant issues/ opportunities which should be highlighted.

Quality score:	<input type="text" value="16"/>	Value score:	<input type="text" value="6"/>
----------------	---------------------------------	--------------	--------------------------------



Baseline Assessment - Designations

A1 National:

Listed building:

0

Scheduled Monument

0

Site of Special Scientific Interest (SSSI):

0

Local Wildlife Site:

0

EH Register of Historic Parks and Gardens:

0

A2 Regional:

Biodiversity Opportunity Area:

0

A2 Access:

Public Rights of Way:

0

Sustrans Cycle Routes:

0

A3 Local - Statutory:

Conservation Area:

0

Local Nature Reserve:

0

A4 Other:

Within a Flood Risk Zone:

0

Ancient Woodland:

0

Tree Preservation Order:

0

1. Welcoming place

Site access:

No public access

If restricted access, what kind of restriction?

Other (please state):

To what extent are the entrances well presented?

1 - Very poor

To what extent are the boundaries well defined and maintained?

4 - Good

What is the overall quality of access and accesses within and through the open space?

3 - Fair

What is the overall quality of access and accesses for people travelling to open space?

3 - Fair

Site ID:	56	Railway Embankment	
Date:	2016-10-18 13:31	Time spent surveying:	20mins
Typology:	Green Corridors	Survey access:	No access
Surveyor:		RG	

What is the overall provision of signage?

2 - Poor

2. Health, safety and security

Is there play equipment on site?

No

How many separate items for equipment?

Age groups:

What play activities are provided for:

Is there impact absorbing surfacing around the equipment?

Are there benches within the enclosure?

Are there litterbins within the enclosure?

Is there a play area notice at the entrance stating dog free, children only and emergency contacts?

Is there space, separate from the equipped area, for informal play/ general runabout?

Overall condition of play equipment?

Is there other provision for play on site? (Please also note condition)

MUGA

No

Waterplay

No

Skate park

No

BMX

No

Other

No

Please state:

Is there evidence the green space is being used for informal recreation?

none

Please state, if 'other':

Overall provision for informal recreation?

0 - N/A

What is the condition of basic amenities?

Toilets

No

Cafe

No

Litter and/ or dog bins

No

Nature trail

No

Seating

No

Lifebelts

No

Cycle parking

No

Other

No

Please state:

Community safety/ sense of security:

Is there natural surveillance into the site from surrounding properties?

Yes

Is lighting provided?

Yes

Do the approaches feel open and secure?

Yes

Is there a flow of people through the green space (to acheive self surveillance)?

No

Is dog fouling evident onsite?

No

Active recreation/ sport provision:

Outdoor athletics track

No

Site ID:	56	Railway Embankment	
Date:	2016-10-18 13:31	Time spent surveying:	20mins
		Surveyor:	RG
Typology:	Green Corridors	Survey access:	No access

Grass pitches	<input type="text" value="No"/>	<input type="text"/>
Artificial pitches (e.g. astro turf)	<input type="text" value="No"/>	<input type="text"/>
Tennis courts	<input type="text" value="No"/>	<input type="text"/>
sport_other:	<input type="text" value="No"/>	Please state: <input type="text"/>

3. Clean and well maintained

Overall cleanliness?	<input type="text" value="5 - Very good"/>
Is graffiti evident?	<input type="text" value="No"/>
Vandalism evident?	<input type="text" value="No"/>
Overall condition/ quality of planted areas	<input type="text" value="0 - N/A"/>
Overall condition/ quality of grass areas	<input type="text" value="1 - Very poor"/>
Overall condition/ quality of footpaths	<input type="text" value="4 - Good"/>
Quality of water and associated edge treatment	<input type="text" value="0 - N/A"/>
Are there any buildings or other built features onsite?	<input type="text" value="Yes"/> Please state: <input type="text" value="Unknown, site office potentially"/>
If so, please note condition:	<input type="text" value="4 - Good"/>
Are there any allotments on site?	<input type="text" value="No"/> Estimated number of plots in use: <input type="text"/>
Overall condition of allotment site:	<input type="text"/>

4. Sustainability

Is there green waste composting area on site?	<input type="text" value="No"/>
Is there evidence of sustainable management practices?	<input type="text" value="No"/>
Is there evidence of waste minimisation/ recycling?	<input type="text" value="No"/>
Does the green space provide a buffer for/ absorb noise or air pollution from:	
Nearby traffic	<input type="text" value="No"/>
Nearby industry	<input type="text" value="No"/>
Other	<input type="text" value="No"/>
Is there evidence of tree/ woodland management?	<input type="text" value="Yes"/>

5. Conservation and heritage

Is there indication that natural features are being managed for nature conservation?	<input type="text" value="No"/>
Vegetation cover/ type	
Grassland	<input type="text" value="tall herbs"/>
Scrub, shrubs and hedgerows	<input type="text" value="scrub"/>
Water and wetlands	<input type="text"/>
Trees and woodland	<input type="text" value="woodland edges/trees and shrubs forming shelterbelt"/>
Flower beds	<input type="text"/>
Brownfield land	<input type="text" value="bare soil and rock"/>
Allotments	<input type="text"/>
Invasive species	<input type="text" value="No"/> Other vegetation type <input type="text" value="Yes"/> Please state <input type="text" value="Rough Grassland"/>
Does the green space contribute to the setting of the immediate local area?	<input type="text" value="No"/>

Site ID:	56	Railway Embankment	
Date:	2016-10-18 13:31	Time spent surveying:	20mins
		Surveyor:	RG
Typology:	Green Corridors	Survey access:	No access

Does the green space feature any recognisable landmark features of local importance?	<input checked="" type="checkbox"/> Yes
Is the green space visible from adjacent main road/ railway/ public transport route?	<input checked="" type="checkbox"/> No
Is the open space visually attractive?	<input checked="" type="checkbox"/> No

What threats/ disturbances/ issues are affecting the attractiveness of the site?

rail noise,pollution,lack of landscape management

If other, please state

6. Community involvement

Is there a permanent public noticeboard on site? ☒ No If so, are up to date notices displayed? ☐

Are there any temporary notices on site informing users about current developments? ☒ No

Is so, are they up to date? ☐

Is there a built facility on site which is being used by the local community for education? ☒ No

Is there evidence that a natural feature on site is being used by the local community for education? ☒ No

Does the site offer educational interest (e.g. nature conservation interest or local historic significance)? ☒ No

Is there a evidence of an active community group? ☒ No

Is there a programme of activities? ☒ No

7. Marketing

Are any of the following social facilities located on or adjacent to green space:

Is there a dedicated outdoor performance area within the green space? ☒ No

Does the green space contain public art? ☒ No

Is there a school immediately adjacent to the green space? ☒ No

8. Potential themes for enhancement

Please indicate which of the following benefits/ services should be prioritised for future management or enhancement (please tick as many boxes as relevant):

natural habitats/ biodiversity

If other, please state

9. Comments

Please add any further information on open space e.g. details of primary or secondary uses/ purposes or any significant issues/ opportunities which should be highlighted.

Quality score:

28

Value score:

5



Baseline Assessment - Designations

A1 National:

Listed building:	<input type="text" value="0"/>
Scheduled Monument	<input type="text" value="0"/>
Site of Special Scientific Interest (SSSI):	<input type="text" value="0"/>
Local Wildlife Site:	<input type="text" value="0"/>
EH Register of Historic Parks and Gardens:	<input type="text" value="0"/>

A2 Regional:

Biodiversity Opportunity Area:	<input type="text" value="2"/>
--------------------------------	--------------------------------

A2 Access:

Public Rights of Way:	<input type="text" value="0"/>
Sustrans Cycle Routes:	<input type="text" value="0"/>

A3 Local - Statutory:

Conservation Area:	<input type="text" value="0"/>
Local Nature Reserve:	<input type="text" value="0"/>

A4 Other:

Within a Flood Risk Zone:	<input type="text" value="1"/>
Ancient Woodland:	<input type="text" value="0"/>
Tree Preservation Order:	<input type="text" value="0"/>

1. Welcoming place

Site access:	<input type="text" value="Freely accessible to public"/>
If restricted access, what kind of restriction?	<input type="text"/>
Other (please state):	<input type="text"/>

To what extent are the entrances well presented?	<input type="text" value="3 - Fair"/>
To what extent are the boundaries well defined and maintained?	<input type="text" value="3 - Fair"/>
What is the overall quality of access and accesses within and through the open space?	<input type="text" value="3 - Fair"/>
What is the overall quality of access and accesses for people travelling to open space?	<input type="text" value="3 - Fair"/>

Site ID: 57	Country's Field	
Date: 2016-09-21 8:30	Time spent surveying: 15mins	Surveyor: SW
Typology: Parks and Gardens	Survey access: Whole site	

What is the overall provision of signage?

2 - Poor

2. Health, safety and security

Is there play equipment on site?

Yes

 How many separate items for equipment?

2

Age groups:

Under 5 years,5-11 years

What play activities are provided for:

swinging,viewing,climbing

Is there impact absorbing surfacing around the equipment?

Yes

Are there benches within the enclosure?

Yes

Are there litterbins within the enclosure?

Yes

Is there a play area notice at the entrance stating dog free, children only and emergency contacts?

Yes

Is there space, separate from the equipped area, for informal play/ general runabout?

No

Overall condition of play equipment?

3 - Fair

Is there other provision for play on site? (Please also note condition)

MUGA	No		Please state:
Waterplay	No		
Skate park	No		
BMX	No		
Other	No		

Is there evidence the green space is being used for informal recreation?

children,walking,relaxing

Please state, if 'other':

Overall provision for informal recreation?

3 - Fair

What is the condition of basic amenities?

Toilets	No	
Cafe	No	
Litter and/ or dog bins	Yes	3 - Fair
Nature trail	No	
Seating	Yes	4 - Good
Lifebelts	No	
Cycle parking	No	
Other	No	

Please state:

Community safety/ sense of security:

Is there natural surveillance into the site from surrounding properties?

Yes

Is lighting provided?

No

Do the approaches feel open and secure?

Yes

Is there a flow of people through the green space (to acheive self surveillance)?

No

Is dog fouling evident onsite?

No

Active recreation/ sport provision:

Outdoor athletics track

No

Site ID:	57	Country's Field	
Date:	2016-09-21 8:30	Time spent surveying:	15mins
Typology:	Parks and Gardens	Survey access:	Whole site

Grass pitches	<input type="text" value="No"/>	<input type="text"/>
Artificial pitches (e.g. astro turf)	<input type="text" value="No"/>	<input type="text"/>
Tennis courts	<input type="text" value="No"/>	<input type="text"/>
sport_other:	<input type="text" value="No"/>	Please state: <input type="text"/>

3. Clean and well maintained

Overall cleanliness?	<input type="text" value="3 - Fair"/>
Is graffiti evident?	<input type="text" value="No"/>
Vandalism evident?	<input type="text" value="No"/>
Overall condition/ quality of planted areas	<input type="text" value="3 - Fair"/>
Overall condition/ quality of grass areas	<input type="text" value="2 - Poor"/>
Overall condition/ quality of footpaths	<input type="text" value="0 - N/A"/>
Quality of water and associated edge treatment	<input type="text" value="0 - N/A"/>
Are there any buildings or other built features onsite?	<input type="text" value="No"/> Please state: <input type="text"/>
If so, please note condition:	<input type="text"/>
Are there any allotments on site?	<input type="text" value="No"/> Estimated number of plots in use: <input type="text"/>
Overall condition of allotment site:	<input type="text"/>

4. Sustainability

Is there green waste composting area on site?	<input type="text" value="No"/>
Is there evidence of sustainable management practices?	<input type="text" value="No"/>
Is there evidence of waste minimisation/ recycling?	<input type="text" value="No"/>
Does the green space provide a buffer for/ absorb noise or air pollution from:	
Nearby traffic	<input type="text" value="No"/>
Nearby industry	<input type="text" value="No"/>
Other	<input type="text" value="No"/>
Is there evidence of tree/ woodland management?	<input type="text" value="Yes"/>

5. Conservation and heritage

Is there indication that natural features are being managed for nature conservation?	<input type="text" value="No"/>
Vegetation cover/ type	
Grassland	<input type="text" value="short amenity grassland"/>
Scrub, shrubs and hedgerows	<input type="text"/>
Water and wetlands	<input type="text"/>
Trees and woodland	<input type="text" value="woodland edges/trees and shrubs forming shelterbelt,tree groups/scattered trees"/>
Flower beds	<input type="text" value="ornamental planting"/>
Brownfield land	<input type="text"/>
Allotments	<input type="text"/>
Invasive species	<input type="text" value="Yes"/> Other vegetation type <input type="text" value="No"/> Please state <input type="text"/>
Does the green space contribute to the setting of the immediate local area?	<input type="text" value="Yes"/>

Site ID:	57	Country's Field	
Date:	2016-09-21 8:30	Time spent surveying:	15mins
		Surveyor:	SW
Typology:	Parks and Gardens	Survey access:	Whole site

Does the green space feature any recognisable landmark features of local importance?	<input type="text" value="No"/>
Is the green space visible from adjacent main road/ railway/ public transport route?	<input type="text" value="Yes"/>
Is the open space visually attractive?	<input type="text" value="Yes"/>

What threats/ disturbances/ issues are affecting the attractiveness of the site?

lack of landscape management

If other, please state

6. Community involvement

Is there a permanent public noticeboard on site? If so, are up to date notices displayed?

Are there any temporary notices on site informing users about current developments?

Is so, are they up to date?

Is there a built facility on site which is being used by the local community for education?

Is there evidence that a natural feature on site is being used by the local community for education?

Does the site offer educational interest (e.g. nature conservation interest or local historic significance)?

Is there a evidence of an active community group?

Is there a programme of activities?

7. Marketing

Are any of the following social facilities located on or adjacent to green space:

Is there a dedicated outdoor performance area within the green space?

Does the green space contain public art?

Is there a school immediately adjacent to the green space?

8. Potential themes for enhancement

Please indicate which of the following benefits/ services should be prioritised for future management or enhancement (please tick as many boxes as relevant):

natural habitats/ biodiversity,other

If other, please state

Further ornamental shrub planting

9. Comments


Please add any further information on open space e.g. details of primary or secondary uses/ purposes or any significant issues/ opportunities which should be highlighted.

Quality score:

35

Value score:

33



Baseline Assessment - Designations

A1 National:

Listed building:	<input type="text" value="0"/>
Scheduled Monument	<input type="text" value="3"/>
Site of Special Scientific Interest (SSSI):	<input type="text" value="0"/>
Local Wildlife Site:	<input type="text" value="2"/>
EH Register of Historic Parks and Gardens:	<input type="text" value="0"/>

A2 Regional:

Biodiversity Opportunity Area:	<input type="text" value="2"/>
--------------------------------	--------------------------------

A2 Access:

Public Rights of Way:	<input type="text" value="3"/>
Sustrans Cycle Routes:	<input type="text" value="3"/>

A3 Local - Statutory:

Conservation Area:	<input type="text" value="0"/>
Local Nature Reserve:	<input type="text" value="0"/>

A4 Other:

Within a Flood Risk Zone:	<input type="text" value="1"/>
Ancient Woodland:	<input type="text" value="0"/>
Tree Preservation Order:	<input type="text" value="0"/>

1. Welcoming place

Site access:	<input type="text" value="Freely accessible to public"/>
If restricted access, what kind of restriction?	<input type="text"/>
Other (please state):	<input type="text"/>

To what extent are the entrances well presented?	<input type="text" value="3 - Fair"/>
To what extent are the boundaries well defined and maintained?	<input type="text" value="3 - Fair"/>
What is the overall quality of access and accesses within and through the open space?	<input type="text" value="3 - Fair"/>
What is the overall quality of access and accesses for people travelling to open space?	<input type="text" value="4 - Good"/>

What is the overall provision of signage?

2 - Poor

2. Health, safety and security

Is there play equipment on site?

No

 How many separate items for equipment?

Age groups:

What play activities are provided for:

Is there impact absorbing surfacing around the equipment?

Are there benches within the enclosure?

Are there litterbins within the enclosure?

Is there a play area notice at the entrance stating dog free, children only and emergency contacts?

Is there space, separate from the equipped area, for informal play/ general runabout?

Overall condition of play equipment?

Is there other provision for play on site? (Please also note condition)

MUGA

No

Waterplay

No

Skate park

No

BMX

No

Other

No

 Please state:

Is there evidence the green space is being used for informal recreation?

walking,relaxing,desire lines

Please state, if 'other':

Overall provision for informal recreation?

3 - Fair

What is the condition of basic amenities?

Toilets

No

Cafe

No

Litter and/ or dog bins

Yes

3 - Fair

Nature trail

No

Seating

No

Lifebelts

No

Cycle parking

No

Other

No

 Please state:

Community safety/ sense of security:

Is there natural surveillance into the site from surrounding properties?

Yes

Is lighting provided?

No

Do the approaches feel open and secure?

Yes

Is there a flow of people through the green space (to acheive self surveillance)?

Yes

Is dog fouling evident onsite?

No

Active recreation/ sport provision:

Outdoor athletics track

No

Site ID: 59		Royal Military Canal	
Date: 2016-10-12 11:26		Time spent surveying: 15mins	Surveyor: SW
Typology: Green Corridors		Survey access: Whole site	

Grass pitches

No

Artificial pitches (e.g. astro turf)

No

Tennis courts

No

sport_other:

No

Please state:

3. Clean and well maintained

Overall cleanliness?

4 - Good

Is graffiti evident?

No

Vandalism evident?

No

Overall condition/ quality of planted areas

0 - N/A

Overall condition/ quality of grass areas

3 - Fair

Overall condition/ quality of footpaths

3 - Fair

Quality of water and associated edge treatment

4 - Good

Are there any buildings or other built features onsite?

No

Please state:

If so, please note condition:

Are there any allotments on site?

No

Estimated number of plots in use:

Overall condition of allotment site:

4. Sustainability

Is there green waste composting area on site?

No

Is there evidence of sustainable management practices?

Yes

Is there evidence of waste minimisation/ recycling?

No

Does the green space provide a buffer for/ absorb noise or air pollution from:

Nearby traffic

Yes

Nearby industry

No

Other

No

Is there evidence of tree/ woodland management?

Yes

5. Conservation and heritage

Is there indication that natural features are being managed for nature conservation?

Yes

Vegetation cover/ type

Grassland

short amenity grassland,wildflower grassland

Scrub, shrubs and hedgerows

scrub,hedge

Water and wetlands

canal,wet marginal vegetation

Trees and woodland

tree groups/scattered trees,woodland edges/trees and shrubs forming shelterbelt,veteran trees or significant individual trees,deadwood

Flower beds

Brownfield land

Allotments

Invasive species

No

Other vegetation type

No

Please state

Does the green space contribute to the setting of the immediate local area?

Yes

Site ID: 59	Royal Military Canal	
Date: 2016-10-12 11:26	Time spent surveying: 15mins	Surveyor: SW
Typology: Green Corridors	Survey access: Whole site	

Does the green space feature any recognisable landmark features of local importance?

Yes

Is the green space visible from adjacent main road/ railway/ public transport route?

Yes

Is the open space visually attractive?

Yes

What threats/ disturbances/ issues are affecting the attractiveness of the site?

If other, please state

6. Community involvement

Is there a permanent public noticeboard on site?

No

If so, are up to date notices displayed?

Are there any temporary notices on site informing users about current developments?

No

Is so, are they up to date?

Is there a built facility on site which is being used by the local community for education?

No

Is there evidence that a natural feature on site is being used by the local community for education?

No

Does the site offer educational interest (e.g. nature conservation interest or local historic significance)?

Yes

Is there a evidence of an active community group?

No

Is there a programme of activities?

No

7. Marketing

Are any of the following social facilities located on or adjacent to green space:

other social facility

Is there a dedicated outdoor performance area within the green space?

No

Does the green space contain public art?

No

Is there a school immediately adjacent to the green space?

No

8. Potential themes for enhancement

Please indicate which of the following benefits/ services should be prioritised for future management or enhancement (please tick as many boxes as relevant):

natural habitats/ biodiversity,educational interest,amenity

If other, please state

9. Comments

Please add any further information on open space e.g. details of primary or secondary uses/ purposes or any significant issues/ opportunities which should be highlighted.

Quality score:

37

Value score:

44



Baseline Assessment - Designations

A1 National:

Listed building:	<input type="text" value="0"/>
Scheduled Monument	<input type="text" value="0"/>
Site of Special Scientific Interest (SSSI):	<input type="text" value="0"/>
Local Wildlife Site:	<input type="text" value="0"/>
EH Register of Historic Parks and Gardens:	<input type="text" value="0"/>

A2 Regional:

Biodiversity Opportunity Area:	<input type="text" value="0"/>
--------------------------------	--------------------------------

A2 Access:

Public Rights of Way:	<input type="text" value="0"/>
Sustrans Cycle Routes:	<input type="text" value="0"/>

A3 Local - Statutory:

Conservation Area:	<input type="text" value="0"/>
Local Nature Reserve:	<input type="text" value="0"/>

A4 Other:

Within a Flood Risk Zone:	<input type="text" value="0"/>
Ancient Woodland:	<input type="text" value="0"/>
Tree Preservation Order:	<input type="text" value="0"/>

1. Welcoming place

Site access:	<input type="text" value="Restricted public access"/>
If restricted access, what kind of restriction?	<input type="text" value="Opening hours"/>
Other (please state):	<input type="text"/>

To what extent are the entrances well presented?	<input type="text" value="3 - Fair"/>
To what extent are the boundaries well defined and maintained?	<input type="text" value="2 - Poor"/>
What is the overall quality of access and accesses within and through the open space?	<input type="text" value="3 - Fair"/>
What is the overall quality of access and accesses for people travelling to open space?	<input type="text" value="4 - Good"/>

Site ID: 60	Kingsnorth Gardens	
Date: 2016-10-13 15:59	Time spent surveying: 20mins	Surveyor: RG
Typology: Parks and Gardens	Survey access: Whole site	

What is the overall provision of signage?

4 - Good

2. Health, safety and security

Is there play equipment on site?

No

 How many separate items for equipment?

Age groups:

What play activities are provided for:

Is there impact absorbing surfacing around the equipment?

Are there benches within the enclosure?

Are there litterbins within the enclosure?

Is there a play area notice at the entrance stating dog free, children only and emergency contacts?

Is there space, separate from the equipped area, for informal play/ general runabout?

Overall condition of play equipment?

Is there other provision for play on site? (Please also note condition)

MUGA	<div>No</div>	<div></div>
Waterplay	<div>No</div>	<div></div>
Skate park	<div>No</div>	<div></div>
BMX	<div>No</div>	<div></div>
Other	<div>No</div>	<div></div>

Please state:

Is there evidence the green space is being used for informal recreation?

walking,relaxing

Please state, if 'other':

Overall provision for informal recreation?

0 - N/A

What is the condition of basic amenities?

Toilets	<div>No</div>	<div></div>
Cafe	<div>No</div>	<div></div>
Litter and/ or dog bins	<div>Yes</div>	<div>4 - Good</div>
Nature trail	<div>No</div>	<div></div>
Seating	<div>Yes</div>	<div>4 - Good</div>
Lifebelts	<div>No</div>	<div></div>
Cycle parking	<div>No</div>	<div></div>
Other	<div>No</div>	<div></div>

Please state:

Community safety/ sense of security:

Is there natural surveillance into the site from surrounding properties?

Yes

Is lighting provided?

No

Do the approaches feel open and secure?

Yes

Is there a flow of people through the green space (to acheive self surveillance)?

Yes

Is dog fouling evident onsite?

No

Active recreation/ sport provision:

Outdoor athletics track

No

Site ID: 60		Kingsnorth Gardens	
Date: 2016-10-13 15:59		Time spent surveying: 20mins	Surveyor: RG
Typology: Parks and Gardens		Survey access: Whole site	

Grass pitches

No

Artificial pitches (e.g. astro turf)

No

Tennis courts

No

sport_other:

No

Please state:

3. Clean and well maintained

Overall cleanliness?

4 - Good

Is graffiti evident?

Yes

Vandalism evident?

No

Overall condition/ quality of planted areas

4 - Good

Overall condition/ quality of grass areas

5 - Very good

Overall condition/ quality of footpaths

3 - Fair

Quality of water and associated edge treatment

3 - Fair

Are there any buildings or other built features onsite?

Yes

Please state:

Workshed

If so, please note condition:

2 - Poor

Are there any allotments on site?

No

Estimated number of plots in use:

Overall condition of allotment site:

4. Sustainability

Is there green waste composting area on site?

No

Is there evidence of sustainable management practices?

Yes

Is there evidence of waste minimisation/ recycling?

No

Does the green space provide a buffer for/ absorb noise or air pollution from:

Nearby traffic

Yes

Nearby industry

No

Other

No

Is there evidence of tree/ woodland management?

Yes

5. Conservation and heritage

Is there indication that natural features are being managed for nature conservation?

No

Vegetation cover/ type

Grassland

lawn,tall herbs,low growing herbs

Scrub, shrubs and hedgerows

hedge,scrub

Water and wetlands

pond/lake

Trees and woodland

veteran trees or significant individual trees,woodland edges/trees and shrubs forming shelterbelt

Flower beds

annual bedding displays,ornamental planting

Brownfield land

Allotments

Invasive species

No

Other vegetation type

No

Please state

Does the green space contribute to the setting of the immediate local area?

Yes

Site ID:	60	Kingsnorth Gardens	
Date:	2016-10-13 15:59	Time spent surveying:	20mins
		Surveyor:	RG
Typology:	Parks and Gardens	Survey access:	Whole site

Does the green space feature any recognisable landmark features of local importance?	<input type="text" value="No"/>
Is the green space visible from adjacent main road/ railway/ public transport route?	<input type="text" value="Yes"/>
Is the open space visually attractive?	<input type="text" value="Yes"/>

What threats/ disturbances/ issues are affecting the attractiveness of the site?

road noise,pollution,other

If other, please state **Boundary needs repairs/mainenance, as does the front entrance**

6. Community involvement

Is there a permanent public noticeboard on site?	<input type="text" value="No"/>	If so, are up to date notices displayed?	<input type="text"/>
Are there any temporary notices on site informing users about current developments?	<input type="text" value="No"/>		
Is so, are they up to date?	<input type="text"/>		
Is there a built facility on site which is being used by the local community for education?	<input type="text" value="No"/>		
Is there evidence that a natural feature on site is being used by the local community for education?	<input type="text" value="No"/>		
Does the site offer educational interest (e.g. nature conservation interest or local historic significance)?	<input type="text" value="Yes"/>		
Is there a evidence of an active community group?	<input type="text" value="No"/>		
Is there a programme of activities?	<input type="text" value="No"/>		

7. Marketing

Are any of the following social facilities located on or adjacent to green space:

Is there a dedicated outdoor performance area within the green space?	<input type="text" value="No"/>
Does the green space contain public art?	<input type="text" value="No"/>
Is there a school immediately adjacent to the green space?	<input type="text" value="No"/>

8. Potential themes for enhancement

Please indicate which of the following benefits/ services should be prioritised for future management or enhancement (please tick as many boxes as relevant):

amenity,character setting

If other, please state

9. Comments

Please add any further information on open space e.g. details of primary or secondary uses/ purposes or any significant issues/ opportunities which should be highlighted.

Quality score:	<input type="text" value="46"/>	Value score:	<input type="text" value="23"/>
----------------	---------------------------------	--------------	---------------------------------



Baseline Assessment - Designations

A1 National:

Listed building:

0

Scheduled Monument

0

Site of Special Scientific Interest (SSSI):

0

Local Wildlife Site:

0

EH Register of Historic Parks and Gardens:

0

A2 Regional:

Biodiversity Opportunity Area:

2

A2 Access:

Public Rights of Way:

0

Sustrans Cycle Routes:

0

A3 Local - Statutory:

Conservation Area:

0

Local Nature Reserve:

0

A4 Other:

Within a Flood Risk Zone:

0

Ancient Woodland:

0

Tree Preservation Order:

0

1. Welcoming place

Site access:

Restricted public access

If restricted access, what kind of restriction?

Limited to particular areas

Other (please state):

To what extent are the entrances well presented?

2 - Poor

To what extent are the boundaries well defined and maintained?

2 - Poor

What is the overall quality of access and accesses within and through the open space?

2 - Poor

What is the overall quality of access and accesses for people travelling to open space?

3 - Fair

What is the overall provision of signage?

3 - Fair

2. Health, safety and security

Is there play equipment on site?

No

 How many separate items for equipment?

Age groups:

What play activities are provided for:

Is there impact absorbing surfacing around the equipment?

Are there benches within the enclosure?

Are there litterbins within the enclosure?

Is there a play area notice at the entrance stating dog free, children only and emergency contacts?

Is there space, separate from the equipped area, for informal play/ general runabout?

Overall condition of play equipment?

Is there other provision for play on site? (Please also note condition)

MUGA	<div>No</div>	<div></div>	
Waterplay	<div>No</div>	<div></div>	
Skate park	<div>No</div>	<div></div>	
BMX	<div>No</div>	<div></div>	
Other	<div>No</div>	<div></div>	<div>Please state:</div> <div></div>

Is there evidence the green space is being used for informal recreation?

walking,relaxing,desire lines,children,teenagers

Please state, if 'other':

Overall provision for informal recreation?

0 - N/A

What is the condition of basic amenities?

Toilets	<div>No</div>	<div></div>
Cafe	<div>No</div>	<div></div>
Litter and/ or dog bins	<div>Yes</div>	<div>3 - Fair</div>
Nature trail	<div>No</div>	<div></div>
Seating	<div>Yes</div>	<div>3 - Fair</div>
Lifebelts	<div>No</div>	<div></div>
Cycle parking	<div>No</div>	<div></div>
Other	<div>No</div>	<div></div>

Please state:

Community safety/ sense of security:

Is there natural surveillance into the site from surrounding properties?

Yes

Is lighting provided?

No

Do the approaches feel open and secure?

Yes

Is there a flow of people through the green space (to acheive self surveillance)?

Yes

Is dog fouling evident onsite?

Yes

Active recreation/ sport provision:

Outdoor athletics track

No

Grass pitches

No

Artificial pitches (e.g. astro turf)

No

Tennis courts

No

sport_other:

No

Please state:

3. Clean and well maintained

Overall cleanliness?

3 - Fair

Is graffiti evident?

No

Vandalism evident?

No

Overall condition/ quality of planted areas

0 - N/A

Overall condition/ quality of grass areas

3 - Fair

Overall condition/ quality of footpaths

3 - Fair

Quality of water and associated edge treatment

0 - N/A

Are there any buildings or other built features onsite?

Yes

Please state:

Brick hut

If so, please note condition:

4 - Good

Are there any allotments on site?

No

Estimated number of plots in use:

Overall condition of allotment site:

4. Sustainability

Is there green waste composting area on site?

No

Is there evidence of sustainable management practices?

Yes

Is there evidence of waste minimisation/ recycling?

No

Does the green space provide a buffer for/ absorb noise or air pollution from:

Nearby traffic

Yes

Nearby industry

No

Other

No

Is there evidence of tree/ woodland management?

No

5. Conservation and heritage

Is there indication that natural features are being managed for nature conservation?

No

Vegetation cover/ type

Grassland

short amenity grassland,low growing herbs,tall herbs

Scrub, shrubs and hedgerows

scrub

Water and wetlands

Trees and woodland

tree groups/scattered trees,veteran trees or significant individual trees

Flower beds

Brownfield land

Allotments

Invasive species

No

Other vegetation type

No

Please state

Does the green space contribute to the setting of the immediate local area?

Yes

Does the green space feature any recognisable landmark features of local importance?

No

Site ID:	61	Coronation Parade	
Date:	2016-10-19 16:58	Time spent surveying:	10mins
		Surveyor:	RG
Typology:	Natural or Semi-natural Greenspace	Survey access:	Part site

Is the green space visible from adjacent main road/ railway/ public transport route? ☒ Yes

Is the open space visually attractive? ☒ No

What threats/ disturbances/ issues are affecting the attractiveness of the site?

road noise,pollution,lack of landscape management

If other, please state

6. Community involvement

Is there a permanent public noticeboard on site? ☒ No If so, are up to date notices displayed? ☐

Are there any temporary notices on site informing users about current developments? ☒ Yes

Is so, are they up to date? ☒ Yes

Is there a built facility on site which is being used by the local community for education? ☒ No

Is there evidence that a natural feature on site is being used by the local community for education? ☒ No

Does the site offer educational interest (e.g. nature conservation interest or local historic significance)? ☒ No

Is there a evidence of an active community group? ☒ No

Is there a programme of activities? ☒ No

7. Marketing

Are any of the following social facilities located on or adjacent to green space:

Is there a dedicated outdoor performance area within the green space? ☒ No

Does the green space contain public art? ☒ No

Is there a school immediately adjacent to the green space? ☒ No

8. Potential themes for enhancement

Please indicate which of the following benefits/ services should be prioritised for future management or enhancement (please tick as many boxes as relevant):

natural habitats/ biodiversity,amenity

If other, please state

9. Comments

Please add any further information on open space e.g. details of primary or secondary uses/ purposes or any significant issues/ opportunities which should be highlighted.

Quality score:

Value score:



Baseline Assessment - Designations

A1 National:

Listed building:	<input type="text" value="0"/>
Scheduled Monument	<input type="text" value="0"/>
Site of Special Scientific Interest (SSSI):	<input type="text" value="0"/>
Local Wildlife Site:	<input type="text" value="0"/>
EH Register of Historic Parks and Gardens:	<input type="text" value="0"/>

A2 Regional:

Biodiversity Opportunity Area:	<input type="text" value="0"/>
--------------------------------	--------------------------------

A2 Access:

Public Rights of Way:	<input type="text" value="0"/>
Sustrans Cycle Routes:	<input type="text" value="0"/>

A3 Local - Statutory:

Conservation Area:	<input type="text" value="0"/>
Local Nature Reserve:	<input type="text" value="0"/>

A4 Other:

Within a Flood Risk Zone:	<input type="text" value="0"/>
Ancient Woodland:	<input type="text" value="0"/>
Tree Preservation Order:	<input type="text" value="0"/>

1. Welcoming place

Site access:	<div>Freely accessible to public</div>
If restricted access, what kind of restriction?	<div></div>
Other (please state):	<div></div>

To what extent are the entrances well presented?	<div>1 - Very poor</div>
To what extent are the boundaries well defined and maintained?	<div>4 - Good</div>
What is the overall quality of access and accesses within and through the open space?	<div>3 - Fair</div>
What is the overall quality of access and accesses for people travelling to open space?	<div>3 - Fair</div>

What is the overall provision of signage?

1 - Very poor

2. Health, safety and security

Is there play equipment on site?

No

 How many separate items for equipment?

Age groups:

What play activities are provided for:

Is there impact absorbing surfacing around the equipment?

Are there benches within the enclosure?

Are there litterbins within the enclosure?

Is there a play area notice at the entrance stating dog free, children only and emergency contacts?

Is there space, separate from the equipped area, for informal play/ general runabout?

Overall condition of play equipment?

Is there other provision for play on site? (Please also note condition)

MUGA	<div>No</div>	<div></div>
Waterplay	<div>No</div>	<div></div>
Skate park	<div>No</div>	<div></div>
BMX	<div>No</div>	<div></div>
Other	<div>No</div>	<div></div>

Please state:

Is there evidence the green space is being used for informal recreation?

relaxing

Please state, if 'other':

Overall provision for informal recreation?

0 - N/A

What is the condition of basic amenities?

Toilets	<div>No</div>	<div></div>
Cafe	<div>No</div>	<div></div>
Litter and/ or dog bins	<div>Yes</div>	<div>3 - Fair</div>
Nature trail	<div>No</div>	<div></div>
Seating	<div>Yes</div>	<div>3 - Fair</div>
Lifebelts	<div>No</div>	<div></div>
Cycle parking	<div>No</div>	<div></div>
Other	<div>No</div>	<div></div>

Please state:

Community safety/ sense of security:

Is there natural surveillance into the site from surrounding properties?

Yes

Is lighting provided?

Yes

Do the approaches feel open and secure?

Yes

Is there a flow of people through the green space (to acheive self surveillance)?

No

Is dog fouling evident onsite?

No

Active recreation/ sport provision:

Outdoor athletics track

No

Grass pitches

No

Artificial pitches (e.g. astro turf)

No

Tennis courts

No

sport_other:

No

Please state:

3. Clean and well maintained

Overall cleanliness?

4 - Good

Is graffiti evident?

No

Vandalism evident?

No

Overall condition/ quality of planted areas

4 - Good

Overall condition/ quality of grass areas

3 - Fair

Overall condition/ quality of footpaths

2 - Poor

Quality of water and associated edge treatment

2 - Poor

Are there any buildings or other built features onsite?

Yes

Please state:

Water Fountain

If so, please note condition:

2 - Poor

Are there any allotments on site?

No

Estimated number of plots in use:

Overall condition of allotment site:

4. Sustainability

Is there green waste composting area on site?

No

Is there evidence of sustainable management practices?

Yes

Is there evidence of waste minimisation/ recycling?

No

Does the green space provide a buffer for/ absorb noise or air pollution from:

Nearby traffic

Yes

Nearby industry

No

Other

No

Is there evidence of tree/ woodland management?

Yes

5. Conservation and heritage

Is there indication that natural features are being managed for nature conservation?

No

Vegetation cover/ type

Grassland

short amenity grassland

Scrub, shrubs and hedgerows

hedge

Water and wetlands

Trees and woodland

veteran trees or significant individual trees

Flower beds

ornamental planting,annual bedding dispays

Brownfield land

Allotments

Invasive species

No

Other vegetation type

No

Please state

Does the green space contribute to the setting of the immediate local area?

No

Does the green space feature any recognisable landmark features of local importance?

No

Site ID: 62	Bruce Porter Gardens	
Date: 2016-10-19 16:46	Time spent surveying: 10mins	Surveyor: RG
Typology: Parks and Gardens	Survey access: Whole site	

Is the green space visible from adjacent main road/ railway/ public transport route? ☒ Yes

Is the open space visually attractive? ☒ Yes

What threats/ disturbances/ issues are affecting the attractiveness of the site?

road noise,pollution

If other, please state

6. Community involvement

Is there a permanent public noticeboard on site? ☒ No If so, are up to date notices displayed? ☐

Are there any temporary notices on site informing users about current developments? ☒ No

Is so, are they up to date? ☐

Is there a built facility on site which is being used by the local community for education? ☒ No

Is there evidence that a natural feature on site is being used by the local community for education? ☒ No

Does the site offer educational interest (e.g. nature conservation interest or local historic significance)? ☒ No

Is there a evidence of an active community group? ☒ Yes

Is there a programme of activities? ☒ No

7. Marketing

Are any of the following social facilities located on or adjacent to green space:

Is there a dedicated outdoor performance area within the green space? ☒ No

Does the green space contain public art? ☒ No

Is there a school immediately adjacent to the green space? ☒ No

8. Potential themes for enhancement

Please indicate which of the following benefits/ services should be prioritised for future management or enhancement (please tick as many boxes as relevant):

Water attenuation,character setting,amenity,other


If other, please state Fix water featurevand change lightbulbs in lighting feature

9. Comments

Please add any further information on open space e.g. details of primary or secondary uses/ purposes or any significant issues/ opportunities which should be highlighted.

Quality score: 38

Value score: 17



Baseline Assessment - Designations

A1 National:

Listed building:

Scheduled Monument

Site of Special Scientific Interest (SSSI):

Local Wildlife Site:

EH Register of Historic Parks and Gardens:

0

0

0

0

0

A2 Regional:

Biodiversity Opportunity Area:

0

A2 Access:

Public Rights of Way:

Sustrans Cycle Routes:

0

0

A3 Local - Statutory:

Conservation Area:

Local Nature Reserve:

1

0

A4 Other:

Within a Flood Risk Zone:

Ancient Woodland:

Tree Preservation Order:

0

0

0

1. Welcoming place

Site access:
No public access

If restricted access, what kind of restriction?

Other (please state):

To what extent are the entrances well presented?
1 - Very poor

To what extent are the boundaries well defined and maintained?
3 - Fair

What is the overall quality of access and accesses within and through the open space?
1 - Very poor

What is the overall quality of access and accesses for people travelling to open space?
3 - Fair

What is the overall provision of signage?

1 - Very poor

2. Health, safety and security

Is there play equipment on site?

No

How many separate items for equipment?

Age groups:

What play activities are provided for:

Is there impact absorbing surfacing around the equipment?

Are there benches within the enclosure?

Are there litterbins within the enclosure?

Is there a play area notice at the entrance stating dog free, children only and emergency contacts?

Is there space, separate from the equipped area, for informal play/ general runabout?

Overall condition of play equipment?

Is there other provision for play on site? (Please also note condition)

MUGA

No

Waterplay

No

Skate park

No

BMX

No

Other

No

Please state:

Is there evidence the green space is being used for informal recreation?

none

Please state, if 'other':

Overall provision for informal recreation?

0 - N/A

What is the condition of basic amenities?

Toilets

No

Cafe

No

Litter and/ or dog bins

No

Nature trail

No

Seating

No

Lifebelts

No

Cycle parking

No

Other

No

Please state:

Community safety/ sense of security:

Is there natural surveillance into the site from surrounding properties?

Yes

Is lighting provided?

No

Do the approaches feel open and secure?

Yes

Is there a flow of people through the green space (to acheive self surveillance)?

No

Is dog fouling evident onsite?

No

Active recreation/ sport provision:

Outdoor athletics track

No

Site ID: 63		The Durlocks	
Date: 2016-10-19 17:32		Time spent surveying: 10mins	
		Surveyor: RG	
Typology: Natural or Semi-natural Greenspace		Survey access: No access	

Grass pitches

No

Artificial pitches (e.g. astro turf)

No

Tennis courts

No

sport_other:

No

Please state:

3. Clean and well maintained

Overall cleanliness?

3 - Fair

Is graffiti evident?

No

Vandalism evident?

No

Overall condition/ quality of planted areas

4 - Good

Overall condition/ quality of grass areas

0 - N/A

Overall condition/ quality of footpaths

0 - N/A

Quality of water and associated edge treatment

0 - N/A

Are there any buildings or other built features onsite?

No

Please state:

If so, please note condition:

Are there any allotments on site?

No

Estimated number of plots in use:

Overall condition of allotment site:

4. Sustainability

Is there green waste composting area on site?

No

Is there evidence of sustainable management practices?

No

Is there evidence of waste minimisation/ recycling?

No

Does the green space provide a buffer for/ absorb noise or air pollution from:

Nearby traffic

No

Nearby industry

No

Other

No

Is there evidence of tree/ woodland management?

No

5. Conservation and heritage

Is there indication that natural features are being managed for nature conservation?

No

Vegetation cover/ type

Grassland

tall herbs

Scrub, shrubs and hedgerows

scrub

Water and wetlands

Trees and woodland

woodland edges/trees and shrubs forming shelterbelt,tree groups/scattered trees

Flower beds

Brownfield land

Allotments

Invasive species

No

Other vegetation type

No

Please state

Does the green space contribute to the setting of the immediate local area?

No

Does the green space feature any recognisable landmark features of local importance?

No

Is the green space visible from adjacent main road/ railway/ public transport route?

No

Is the open space visually attractive?

No

What threats/ disturbances/ issues are affecting the attractiveness of the site?

lack of landscape management,pollution

If other, please state

6. Community involvement

Is there a permanent public noticeboard on site?

No

 If so, are up to date notices displayed?

Are there any temporary notices on site informing users about current developments?

No

Is so, are they up to date?

Is there a built facility on site which is being used by the local community for education?

No

Is there evidence that a natural feature on site is being used by the local community for education?

No

Does the site offer educational interest (e.g. nature conservation interest or local historic significance)?

No

Is there a evidence of an active community group?

No

Is there a programme of activities?

No

7. Marketing

Are any of the following social facilities located on or adjacent to green space:

Is there a dedicated outdoor performance area within the green space?

No

Does the green space contain public art?

No

Is there a school immediately adjacent to the green space?

No

8. Potential themes for enhancement

Please indicate which of the following benefits/ services should be prioritised for future management or enhancement (please tick as many boxes as relevant):

amenity,natural habitats/ biodiversity

If other, please state

9. Comments


Please add any further information on open space e.g. details of primary or secondary uses/ purposes or any significant issues/ opportunities which should be highlighted.

Quality score:

16

Value score:

4



Baseline Assessment - Designations

A1 National:

Listed building:

0

Scheduled Monument

3

Site of Special Scientific Interest (SSSI):

3

Local Wildlife Site:

0

EH Register of Historic Parks and Gardens:

0

A2 Regional:

Biodiversity Opportunity Area:

2

A2 Access:

Public Rights of Way:

3

Sustrans Cycle Routes:

0

A3 Local - Statutory:

Conservation Area:

0

Local Nature Reserve:

1

A4 Other:

Within a Flood Risk Zone:

1

Ancient Woodland:

0

Tree Preservation Order:

0

1. Welcoming place

Site access:

Freely accessible to public

If restricted access, what kind of restriction?

Other (please state):

To what extent are the entrances well presented?

2 - Poor

To what extent are the boundaries well defined and maintained?

3 - Fair

What is the overall quality of access and accesses within and through the open space?

2 - Poor

What is the overall quality of access and accesses for people travelling to open space?

2 - Poor

What is the overall provision of signage?
3 - Fair

2. Health, safety and security

Is there play equipment on site?
No
How many separate items for equipment?

Age groups:

What play activities are provided for:

Is there impact absorbing surfacing around the equipment?

Are there benches within the enclosure?

Are there litterbins within the enclosure?

Is there a play area notice at the entrance stating dog free, children only and emergency contacts?

Is there space, separate from the equipped area, for informal play/ general runabout?

Overall condition of play equipment?

Is there other provision for play on site? (Please also note condition)

MUGA
No

Waterplay
No

Skate park
No

BMX
No

Other
No
Please state:

Is there evidence the green space is being used for informal recreation?

walking

Please state, if 'other':

Overall provision for informal recreation?
0 - N/A

What is the condition of basic amenities?

Toilets
No

Cafe
No

Litter and/ or dog bins
No

Nature trail
No

Seating
No

Lifebelts
No

Cycle parking
No

Other
No
Please state:

Community safety/ sense of security:

Is there natural surveillance into the site from surrounding properties?
Yes

Is lighting provided?
No

Do the approaches feel open and secure?
No

Is there a flow of people through the green space (to acheive self surveillance)?
Yes

Is dog fouling evident onsite?
Yes

Active recreation/ sport provision:

Outdoor athletics track
No

Site ID: 65		The Warren	
Date: 2016-10-19 15:08		Time spent surveying: 90mins	Surveyor: RG
Typology: Natural or Semi-natural Greenspace		Survey access: Part site	

Grass pitches

No

Artificial pitches (e.g. astro turf)

No

Tennis courts

No

sport_other:

No

Please state:

3. Clean and well maintained

Overall cleanliness?

4 - Good

Is graffiti evident?

No

Vandalism evident?

No

Overall condition/ quality of planted areas

0 - N/A

Overall condition/ quality of grass areas

3 - Fair

Overall condition/ quality of footpaths

0 - N/A

Quality of water and associated edge treatment

0 - N/A

Are there any buildings or other built features onsite?

Yes

Please state:

Old WW2 outposts

If so, please note condition:

2 - Poor

Are there any allotments on site?

No

Estimated number of plots in use:

Overall condition of allotment site:

4. Sustainability

Is there green waste composting area on site?

No

Is there evidence of sustainable management practices?

Yes

Is there evidence of waste minimisation/ recycling?

No

Does the green space provide a buffer for/ absorb noise or air pollution from:

Nearby traffic

Yes

Nearby industry

No

Other

No

Is there evidence of tree/ woodland management?

Yes

5. Conservation and heritage

Is there indication that natural features are being managed for nature conservation?

No

Vegetation cover/ type

Grassland

wildflower grassland,short amenity grassland

Scrub, shrubs and hedgerows

scrub

Water and wetlands

Trees and woodland

tree groups/scattered trees,broadleaved woodland,veteran trees or significant individual trees,woodland edges/trees and shrubs forming shelterbelt

Flower beds

Brownfield land

bare soil and rock

Allotments

Invasive species

No

Other vegetation type

Yes

Please state

Rough Grassland

Does the green space contribute to the setting of the immediate local area?

Yes

Site ID:	65	The Warren	
Date:	2016-10-19 15:08	Time spent surveying:	90mins
		Surveyor:	RG
Typology:	Natural or Semi-natural Greenspace		
Survey access:	Part site		

Does the green space feature any recognisable landmark features of local importance?	<input checked="" type="checkbox"/> Yes
Is the green space visible from adjacent main road/ railway/ public transport route?	<input checked="" type="checkbox"/> Yes
Is the open space visually attractive?	<input checked="" type="checkbox"/> Yes

What threats/ disturbances/ issues are affecting the attractiveness of the site?

road noise,pollution,rail noise,lack of landscape management

If other, please state

6. Community involvement

Is there a permanent public noticeboard on site?	<input checked="" type="checkbox"/> No	If so, are up to date notices displayed?	<input type="checkbox"/>
Are there any temporary notices on site informing users about current developments?	<input checked="" type="checkbox"/> No		
Is so, are they up to date?	<input type="checkbox"/>		
Is there a built facility on site which is being used by the local community for education?	<input checked="" type="checkbox"/> No		
Is there evidence that a natural feature on site is being used by the local community for education?	<input checked="" type="checkbox"/> No		
Does the site offer educational interest (e.g. nature conservation interest or local historic significance)?	<input checked="" type="checkbox"/> Yes		
Is there a evidence of an active community group?	<input checked="" type="checkbox"/> No		
Is there a programme of activities?	<input checked="" type="checkbox"/> No		

7. Marketing

Are any of the following social facilities located on or adjacent to green space:

Is there a dedicated outdoor performance area within the green space?	<input checked="" type="checkbox"/> No
Does the green space contain public art?	<input checked="" type="checkbox"/> No
Is there a school immediately adjacent to the green space?	<input checked="" type="checkbox"/> No

8. Potential themes for enhancement

Please indicate which of the following benefits/ services should be prioritised for future management or enhancement (please tick as many boxes as relevant):

natural habitats/ biodiversity,character setting,educational interest

If other, please state

9. Comments

Please add any further information on open space e.g. details of primary or secondary uses/ purposes or any significant issues/ opportunities which should be highlighted.

Quality score:

20

Value score:

34



Baseline Assessment - Designations

A1 National:

Listed building:	<input type="text" value="0"/>
Scheduled Monument	<input type="text" value="0"/>
Site of Special Scientific Interest (SSSI):	<input type="text" value="0"/>
Local Wildlife Site:	<input type="text" value="0"/>
EH Register of Historic Parks and Gardens:	<input type="text" value="0"/>

A2 Regional:

Biodiversity Opportunity Area:	<input type="text" value="0"/>
--------------------------------	--------------------------------

A2 Access:

Public Rights of Way:	<input type="text" value="0"/>
Sustrans Cycle Routes:	<input type="text" value="0"/>

A3 Local - Statutory:

Conservation Area:	<input type="text" value="65"/>
Local Nature Reserve:	<input type="text" value="0"/>

A4 Other:

Within a Flood Risk Zone:	<input type="text" value="0"/>
Ancient Woodland:	<input type="text" value="0"/>
Tree Preservation Order:	<input type="text" value="0"/>

1. Welcoming place

Site access:	<input type="text" value="No public access"/>
If restricted access, what kind of restriction?	<input type="text"/>
Other (please state):	<input type="text"/>

To what extent are the entrances well presented?	<input type="text" value="2 - Poor"/>
To what extent are the boundaries well defined and maintained?	<input type="text" value="3 - Fair"/>
What is the overall quality of access and accesses within and through the open space?	<input type="text" value="1 - Very poor"/>
What is the overall quality of access and accesses for people travelling to open space?	<input type="text" value="3 - Fair"/>

Site ID: 66	Embankment r/o St Johns Street	
Date: 2016-10-18 11:09	Time spent surveying: 10mins	Surveyor: RG
Typology: Green Corridors	Survey access: No access	

What is the overall provision of signage?

1 - Very poor

2. Health, safety and security

Is there play equipment on site?

No

 How many separate items for equipment?

Age groups:

What play activities are provided for:

Is there impact absorbing surfacing around the equipment?

Are there benches within the enclosure?

Are there litterbins within the enclosure?

Is there a play area notice at the entrance stating dog free, children only and emergency contacts?

Is there space, separate from the equipped area, for informal play/ general runabout?

Overall condition of play equipment?

Is there other provision for play on site? (Please also note condition)

MUGA	No	
Waterplay	No	
Skate park	No	
BMX	No	
Other	No	

Please state:

Is there evidence the green space is being used for informal recreation?

none

Please state, if 'other':

Overall provision for informal recreation?

0 - N/A

What is the condition of basic amenities?

Toilets	No	
Cafe	No	
Litter and/ or dog bins	No	
Nature trail	No	
Seating	No	
Lifebelts	No	
Cycle parking	No	
Other	No	

Please state:

Community safety/ sense of security:

Is there natural surveillance into the site from surrounding properties?

Yes

Is lighting provided?

No

Do the approaches feel open and secure?

Yes

Is there a flow of people through the green space (to acheive self surveillance)?

No

Is dog fouling evident onsite?

No

Active recreation/ sport provision:

Outdoor athletics track

No

Site ID: 66		Embankment r/o St Johns Street	
Date: 2016-10-18 11:09		Time spent surveying: 10mins	
Typology: Green Corridors		Survey access: No access	
Grass pitches	No		
Artificial pitches (e.g. astro turf)	No		
Tennis courts	No		
sport_other:	No	Please state:	
3. Clean and well maintained			
Overall cleanliness?	3 - Fair		
Is graffiti evident?	Yes		
Vandalism evident?	No		
Overall condition/ quality of planted areas	0 - N/A		
Overall condition/ quality of grass areas	0 - N/A		
Overall condition/ quality of footpaths	0 - N/A		
Quality of water and associated edge treatment	0 - N/A		
Are there any buildings or other built features onsite?	No	Please state:	
If so, please note condition:			
Are there any allotments on site?	No	Estimated number of plots in use:	
Overall condition of allotment site:			
4. Sustainability			
Is there green waste composting area on site?	No		
Is there evidence of sustainable management practices?	No		
Is there evidence of waste minimisation/ recycling?	No		
Does the green space provide a buffer for/ absorb noise or air pollution from:			
Nearby traffic	No		
Nearby industry	No		
Other	No		
Is there evidence of tree/ woodland management?	Yes		
5. Conservation and heritage			
Is there indication that natural features are being managed for nature conservation?	No		
Vegetation cover/ type			
Grassland			
Scrub, shrubs and hedgerows	scrub		
Water and wetlands			
Trees and woodland	tree groups/scattered trees,woodland edges/trees and shrubs forming shelterbelt		
Flower beds			
Brownfield land	bare soil and rock		
Allotments			
Invasive species	No	Other vegetation type	No
		Please state	
Does the green space contribute to the setting of the immediate local area?			No

Site ID:	66	Embankment r/o St Johns Street			
Date:	2016-10-18 11:09	Time spent surveying:	10mins	Surveyor:	RG
Typology:	Green Corridors	Survey access:	No access		

Does the green space feature any recognisable landmark features of local importance?	<input checked="" type="checkbox"/> Yes
Is the green space visible from adjacent main road/ railway/ public transport route?	<input checked="" type="checkbox"/> Yes
Is the open space visually attractive?	<input checked="" type="checkbox"/> No

What threats/ disturbances/ issues are affecting the attractiveness of the site?

rail noise,pollution,lack of landscape management

If other, please state

6. Community involvement

Is there a permanent public noticeboard on site?	<input checked="" type="checkbox"/> No	If so, are up to date notices displayed?	<input type="checkbox"/>
Are there any temporary notices on site informing users about current developments?	<input checked="" type="checkbox"/> No		
Is so, are they up to date?	<input type="checkbox"/>		
Is there a built facility on site which is being used by the local community for education?	<input checked="" type="checkbox"/> No		
Is there evidence that a natural feature on site is being used by the local community for education?	<input checked="" type="checkbox"/> No		
Does the site offer educational interest (e.g. nature conservation interest or local historic significance)?	<input checked="" type="checkbox"/> No		
Is there a evidence of an active community group?	<input checked="" type="checkbox"/> No		
Is there a programme of activities?	<input checked="" type="checkbox"/> No		

7. Marketing

Are any of the following social facilities located on or adjacent to green space:

Is there a dedicated outdoor performance area within the green space?	<input checked="" type="checkbox"/> No
Does the green space contain public art?	<input checked="" type="checkbox"/> No
Is there a school immediately adjacent to the green space?	<input checked="" type="checkbox"/> No

8. Potential themes for enhancement

Please indicate which of the following benefits/ services should be prioritised for future management or enhancement (please tick as many boxes as relevant):

natural habitats/ biodiversity

If other, please state

9. Comments


Please add any further information on open space e.g. details of primary or secondary uses/ purposes or any significant issues/ opportunities which should be highlighted.

Quality score:

12

Value score:

70



Baseline Assessment - Designations

A1 National:

Listed building:

0

Scheduled Monument

0

Site of Special Scientific Interest (SSSI):

0

Local Wildlife Site:

0

EH Register of Historic Parks and Gardens:

0

A2 Regional:

Biodiversity Opportunity Area:

0

A2 Access:

Public Rights of Way:

0

Sustrans Cycle Routes:

0

A3 Local - Statutory:

Conservation Area:

0

Local Nature Reserve:

0

A4 Other:

Within a Flood Risk Zone:

0

Ancient Woodland:

0

Tree Preservation Order:

0

1. Welcoming place

Site access:
Restricted public access

If restricted access, what kind of restriction?
Members / tenants only

Other (please state):

To what extent are the entrances well presented?
2 - Poor

To what extent are the boundaries well defined and maintained?
3 - Fair

What is the overall quality of access and accesses within and through the open space?
2 - Poor

What is the overall quality of access and accesses for people travelling to open space?
3 - Fair

What is the overall provision of signage?

2 - Poor

2. Health, safety and security

Is there play equipment on site?

No

 How many separate items for equipment?

Age groups:

What play activities are provided for:

Is there impact absorbing surfacing around the equipment?

Are there benches within the enclosure?

Are there litterbins within the enclosure?

Is there a play area notice at the entrance stating dog free, children only and emergency contacts?

Is there space, separate from the equipped area, for informal play/ general runabout?

Overall condition of play equipment?

Is there other provision for play on site? (Please also note condition)

MUGA

No

Waterplay

No

Skate park

No

BMX

No

Other

No

 Please state:

Is there evidence the green space is being used for informal recreation?

foodgrowing

Please state, if 'other':

Overall provision for informal recreation?

0 - N/A

What is the condition of basic amenities?

Toilets

No

Cafe

No

Litter and/ or dog bins

No

Nature trail

No

Seating

No

Lifebelts

No

Cycle parking

No

Other

No

 Please state:

Community safety/ sense of security:

Is there natural surveillance into the site from surrounding properties?

Yes

Is lighting provided?

No

Do the approaches feel open and secure?

Yes

Is there a flow of people through the green space (to acheive self surveillance)?

No

Is dog fouling evident onsite?

No

Active recreation/ sport provision:

Outdoor athletics track

No

Site ID:	67	Wear Bay Road Allotment	
Date:	2016-10-18 12:25	Time spent surveying:	20mins
		Surveyor:	RG
Typology:	Allotments	Survey access:	No access

Grass pitches	<input type="text" value="No"/>	<input type="text"/>
Artificial pitches (e.g. astro turf)	<input type="text" value="No"/>	<input type="text"/>
Tennis courts	<input type="text" value="No"/>	<input type="text"/>
sport_other:	<input type="text" value="No"/>	Please state: <input type="text"/>

3. Clean and well maintained

Overall cleanliness?	<input type="text" value="3 - Fair"/>
Is graffiti evident?	<input type="text" value="No"/>
Vandalism evident?	<input type="text" value="No"/>
Overall condition/ quality of planted areas	<input type="text" value="4 - Good"/>
Overall condition/ quality of grass areas	<input type="text" value="0 - N/A"/>
Overall condition/ quality of footpaths	<input type="text" value="2 - Poor"/>
Quality of water and associated edge treatment	<input type="text" value="0 - N/A"/>
Are there any buildings or other built features onsite?	<input type="text" value="Yes"/> Please state: <input type="text" value="Sheds"/>
If so, please note condition:	<input type="text" value="3 - Fair"/>
Are there any allotments on site?	<input type="text" value="Yes"/> Estimated number of plots in use: <input type="text" value="51 - 75%"/>
Overall condition of allotment site:	<input type="text" value="3 - Fair"/>

4. Sustainability

Is there green waste composting area on site?	<input type="text" value="Yes"/>
Is there evidence of sustainable management practices?	<input type="text" value="Yes"/>
Is there evidence of waste minimisation/ recycling?	<input type="text" value="No"/>
Does the green space provide a buffer for/ absorb noise or air pollution from:	
Nearby traffic	<input type="text" value="No"/>
Nearby industry	<input type="text" value="No"/>
Other	<input type="text" value="No"/>
Is there evidence of tree/ woodland management?	<input type="text" value="Yes"/>

5. Conservation and heritage

Is there indication that natural features are being managed for nature conservation?	<input type="text" value="No"/>
Vegetation cover/ type	
Grassland	<input type="text" value="short amenity grassland"/>
Scrub, shrubs and hedgerows	<input type="text" value="scrub"/>
Water and wetlands	<input type="text"/>
Trees and woodland	<input type="text" value="tree groups/scattered trees"/>
Flower beds	<input type="text" value="ornamental planting,annual bedding dispays"/>
Brownfield land	<input type="text" value="bare soil and rock"/>
Allotments	<input type="text" value="allotments - active,allotments - abandoned"/>
Invasive species	<input type="text" value="No"/> Other vegetation type <input type="text" value="No"/> Please state <input type="text"/>
Does the green space contribute to the setting of the immediate local area?	<input type="text" value="No"/>
Does the green space feature any recognisable landmark features of local importance?	<input type="text" value="No"/>

Site ID:	67	Wear Bay Road Allotment	
Date:	2016-10-18 12:25	Time spent surveying:	20mins
		Surveyor:	RG
Typology:	Allotments	Survey access:	No access

Is the green space visible from adjacent main road/ railway/ public transport route?

Is the open space visually attractive?

What threats/ disturbances/ issues are affecting the attractiveness of the site?

rail noise,pollution,lack of landscape management

If other, please state

6. Community involvement

Is there a permanent public noticeboard on site? If so, are up to date notices displayed?

Are there any temporary notices on site informing users about current developments?

Is so, are they up to date?

Is there a built facility on site which is being used by the local community for education?

Is there evidence that a natural feature on site is being used by the local community for education?

Does the site offer educational interest (e.g. nature conservation interest or local historic significance)?

Is there a evidence of an active community group?

Is there a programme of activities?

7. Marketing

Are any of the following social facilities located on or adjacent to green space:

Is there a dedicated outdoor performance area within the green space?

Does the green space contain public art?

Is there a school immediately adjacent to the green space?

8. Potential themes for enhancement

Please indicate which of the following benefits/ services should be prioritised for future management or enhancement (please tick as many boxes as relevant):

productive landscape


If other, please state

9. Comments

Please add any further information on open space e.g. details of primary or secondary uses/ purposes or any significant issues/ opportunities which should be highlighted.

Quality score:

Value score:



Baseline Assessment - Designations

A1 National:

Listed building:	<input type="text" value="0"/>
Scheduled Monument	<input type="text" value="0"/>
Site of Special Scientific Interest (SSSI):	<input type="text" value="0"/>
Local Wildlife Site:	<input type="text" value="0"/>
EH Register of Historic Parks and Gardens:	<input type="text" value="0"/>

A2 Regional:

Biodiversity Opportunity Area:	<input type="text" value="0"/>
--------------------------------	--------------------------------

A2 Access:

Public Rights of Way:	<input type="text" value="0"/>
Sustrans Cycle Routes:	<input type="text" value="0"/>

A3 Local - Statutory:

Conservation Area:	<input type="text" value="0"/>
Local Nature Reserve:	<input type="text" value="0"/>

A4 Other:

Within a Flood Risk Zone:	<input type="text" value="0"/>
Ancient Woodland:	<input type="text" value="0"/>
Tree Preservation Order:	<input type="text" value="1"/>

1. Welcoming place

Site access:	<input type="text" value="No public access"/>
If restricted access, what kind of restriction?	<input type="text"/>
Other (please state):	<input type="text"/>

To what extent are the entrances well presented?	<input type="text" value="2 - Poor"/>
To what extent are the boundaries well defined and maintained?	<input type="text" value="3 - Fair"/>
What is the overall quality of access and accesses within and through the open space?	<input type="text" value="1 - Very poor"/>
What is the overall quality of access and accesses for people travelling to open space?	<input type="text" value="4 - Good"/>

Site ID:	68	Railway Embankment			
Date:	2016-10-13 11:59	Time spent surveying:	5mins	Surveyor:	RG
Typology:	Green Corridors	Survey access:	No access		

What is the overall provision of signage?

3 - Fair

2. Health, safety and security

Is there play equipment on site?

No

How many separate items for equipment?

Age groups:

What play activities are provided for:

Is there impact absorbing surfacing around the equipment?

Are there benches within the enclosure?

Are there litterbins within the enclosure?

Is there a play area notice at the entrance stating dog free, children only and emergency contacts?

Is there space, separate from the equipped area, for informal play/ general runabout?

Overall condition of play equipment?

Is there other provision for play on site? (Please also note condition)

MUGA

No

Waterplay

No

Skate park

No

BMX

No

Other

No

Please state:

Is there evidence the green space is being used for informal recreation?

none

Please state, if 'other':

Overall provision for informal recreation?

0 - N/A

What is the condition of basic amenities?

Toilets

No

Cafe

No

Litter and/ or dog bins

No

Nature trail

No

Seating

No

Lifebelts

No

Cycle parking

No

Other

No

Please state:

Community safety/ sense of security:

Is there natural surveillance into the site from surrounding properties?

No

Is lighting provided?

No

Do the approaches feel open and secure?

Yes

Is there a flow of people through the green space (to acheive self surveillance)?

No

Is dog fouling evident onsite?

No

Active recreation/ sport provision:

Outdoor athletics track

No

Site ID:	68			Railway Embankment	
Date:	2016-10-13 11:59		Time spent surveying:	5mins	Surveyor: RG
Typology:	Green Corridors		Survey access:	No access	

Grass pitches	No	
Artificial pitches (e.g. astro turf)	No	
Tennis courts	No	
sport_other:	No	Please state:

3. Clean and well maintained

Overall cleanliness?	4 - Good
Is graffiti evident?	No
Vandalism evident?	No
Overall condition/ quality of planted areas	0 - N/A
Overall condition/ quality of grass areas	2 - Poor
Overall condition/ quality of footpaths	0 - N/A
Quality of water and associated edge treatment	0 - N/A

Are there any buildings or other built features onsite? **No** Please state:

If so, please note condition:

Are there any allotments on site? **No** Estimated number of plots in use:

Overall condition of allotment site:

4. Sustainability

Is there green waste composting area on site?	No
Is there evidence of sustainable management practices?	Yes
Is there evidence of waste minimisation/ recycling?	No

Does the green space provide a buffer for/ absorb noise or air pollution from:

Nearby traffic	Yes
Nearby industry	No
Other	No

Is there evidence of tree/ woodland management? **Yes**

5. Conservation and heritage

Is there indication that natural features are being managed for nature conservation? **No**

Vegetation cover/ type

Grassland	tall herbs,low growing herbs
Scrub, shrubs and hedgerows	scrub
Water and wetlands	
Trees and woodland	woodland edges/trees and shrubs forming shelterbelt,tree groups/scattered trees
Flower beds	
Brownfield land	bare soil and rock
Allotments	

Invasive species **Yes** Other vegetation type **Yes** Please state **Rough Grassland**

Does the green space contribute to the setting of the immediate local area? **No**

Site ID: 68	Railway Embankment	
Date: 2016-10-13 11:59	Time spent surveying: 5mins	Surveyor: RG
Typology: Green Corridors	Survey access: No access	

Does the green space feature any recognisable landmark features of local importance?

Is the green space visible from adjacent main road/ railway/ public transport route?

Is the open space visually attractive?

What threats/ disturbances/ issues are affecting the attractiveness of the site?

rail noise,road noise,pollution,lack of landscape management

If other, please state

6. Community involvement

Is there a permanent public noticeboard on site?
If so, are up to date notices displayed?

Are there any temporary notices on site informing users about current developments?

Is so, are they up to date?

Is there a built facility on site which is being used by the local community for education?

Is there evidence that a natural feature on site is being used by the local community for education?

Does the site offer educational interest (e.g. nature conservation interest or local historic significance)?

Is there a evidence of an active community group?

Is there a programme of activities?

7. Marketing

Are any of the following social facilities located on or adjacent to green space:

Is there a dedicated outdoor performance area within the green space?

Does the green space contain public art?

Is there a school immediately adjacent to the green space?

8. Potential themes for enhancement

Please indicate which of the following benefits/ services should be prioritised for future management or enhancement (please tick as many boxes as relevant):

natural habitats/ biodiversity

If other, please state

9. Comments


Please add any further information on open space e.g. details of primary or secondary uses/ purposes or any significant issues/ opportunities which should be highlighted.

Quality score:

18

Value score:

9



Baseline Assessment - Designations

A1 National:

Listed building:

0

Scheduled Monument

0

Site of Special Scientific Interest (SSSI):

0

Local Wildlife Site:

0

EH Register of Historic Parks and Gardens:

0

A2 Regional:

Biodiversity Opportunity Area:

0

A2 Access:

Public Rights of Way:

0

Sustrans Cycle Routes:

0

A3 Local - Statutory:

Conservation Area:

1

Local Nature Reserve:

0

A4 Other:

Within a Flood Risk Zone:

0

Ancient Woodland:

0

Tree Preservation Order:

0

1. Welcoming place

Site access:

Restricted public access

If restricted access, what kind of restriction?

Members / tenants only

Other (please state):

To what extent are the entrances well presented?

3 - Fair

To what extent are the boundaries well defined and maintained?

3 - Fair

What is the overall quality of access and accesses within and through the open space?

3 - Fair

What is the overall quality of access and accesses for people travelling to open space?

4 - Good

Site ID: 70	Trinity Gardens	
Date: 2016-10-18 14:48	Time spent surveying: 5mins	Surveyor: RG
Typology: Parks and Gardens	Survey access: No access	

What is the overall provision of signage?

2 - Poor

2. Health, safety and security

Is there play equipment on site?

No

How many separate items for equipment?

Age groups:

What play activities are provided for:

Is there impact absorbing surfacing around the equipment?

Are there benches within the enclosure?

Are there litterbins within the enclosure?

Is there a play area notice at the entrance stating dog free, children only and emergency contacts?

Is there space, separate from the equipped area, for informal play/ general runabout?

Overall condition of play equipment?

Is there other provision for play on site? (Please also note condition)

MUGA

No

Waterplay

No

Skate park

No

BMX

No

Other

No

Please state:

Is there evidence the green space is being used for informal recreation?

walking,relaxing

Please state, if 'other':

Overall provision for informal recreation?

0 - N/A

What is the condition of basic amenities?

Toilets

No

Cafe

No

Litter and/ or dog bins

No

Nature trail

No

Seating

No

Lifebelts

No

Cycle parking

No

Other

No

Please state:

Community safety/ sense of security:

Is there natural surveillance into the site from surrounding properties?

Yes

Is lighting provided?

No

Do the approaches feel open and secure?

Yes

Is there a flow of people through the green space (to acheive self surveillance)?

No

Is dog fouling evident onsite?

No

Active recreation/ sport provision:

Outdoor athletics track

No

Site ID:	70	Trinity Gardens	
Date:	2016-10-18 14:48	Time spent surveying:	5mins
		Surveyor:	RG
Typology:	Parks and Gardens	Survey access:	No access

Grass pitches	<input type="text" value="No"/>	<input type="text"/>
Artificial pitches (e.g. astro turf)	<input type="text" value="No"/>	<input type="text"/>
Tennis courts	<input type="text" value="No"/>	<input type="text"/>
sport_other:	<input type="text" value="No"/>	Please state: <input type="text"/>

3. Clean and well maintained

Overall cleanliness?	<input type="text" value="5 - Very good"/>
Is graffiti evident?	<input type="text" value="No"/>
Vandalism evident?	<input type="text" value="No"/>
Overall condition/ quality of planted areas	<input type="text" value="3 - Fair"/>
Overall condition/ quality of grass areas	<input type="text" value="4 - Good"/>
Overall condition/ quality of footpaths	<input type="text" value="3 - Fair"/>
Quality of water and associated edge treatment	<input type="text" value="0 - N/A"/>
Are there any buildings or other built features onsite?	<input type="text" value="No"/> Please state: <input type="text"/>
If so, please note condition:	<input type="text"/>
Are there any allotments on site?	<input type="text" value="No"/> Estimated number of plots in use: <input type="text"/>
Overall condition of allotment site:	<input type="text"/>

4. Sustainability

Is there green waste composting area on site?	<input type="text" value="No"/>
Is there evidence of sustainable management practices?	<input type="text" value="Yes"/>
Is there evidence of waste minimisation/ recycling?	<input type="text" value="No"/>
Does the green space provide a buffer for/ absorb noise or air pollution from:	
Nearby traffic	<input type="text" value="Yes"/>
Nearby industry	<input type="text" value="No"/>
Other	<input type="text" value="No"/>
Is there evidence of tree/ woodland management?	<input type="text" value="Yes"/>

5. Conservation and heritage

Is there indication that natural features are being managed for nature conservation?	<input type="text" value="No"/>
Vegetation cover/ type	
Grassland	<input type="text" value="lawn"/>
Scrub, shrubs and hedgerows	<input type="text" value="hedge"/>
Water and wetlands	<input type="text"/>
Trees and woodland	<input type="text" value="tree groups/scattered trees"/>
Flower beds	<input type="text" value="ornamental planting"/>
Brownfield land	<input type="text"/>
Allotments	<input type="text"/>
Invasive species	<input type="text" value="No"/> Other vegetation type <input type="text" value="No"/> Please state <input type="text"/>
Does the green space contribute to the setting of the immediate local area?	<input type="text" value="Yes"/>
Does the green space feature any recognisable landmark features of local importance?	<input type="text" value="No"/>

Site ID:	70	Trinity Gardens	
Date:	2016-10-18 14:48	Time spent surveying:	5mins
		Surveyor:	RG
Typology:	Parks and Gardens	Survey access:	No access

Is the green space visible from adjacent main road/ railway/ public transport route? ☐ No

Is the open space visually attractive? ☐ Yes

What threats/ disturbances/ issues are affecting the attractiveness of the site?

pollution,road noise

If other, please state

6. Community involvement

Is there a permanent public noticeboard on site? ☐ No If so, are up to date notices displayed? ☐

Are there any temporary notices on site informing users about current developments? ☐ No

Is so, are they up to date? ☐

Is there a built facility on site which is being used by the local community for education? ☐ No

Is there evidence that a natural feature on site is being used by the local community for education? ☐ No

Does the site offer educational interest (e.g. nature conservation interest or local historic significance)? ☐ No

Is there a evidence of an active community group? ☐ No

Is there a programme of activities? ☐ No

7. Marketing

Are any of the following social facilities located on or adjacent to green space:

meeting hall

Is there a dedicated outdoor performance area within the green space? ☐ No

Does the green space contain public art? ☐ No

Is there a school immediately adjacent to the green space? ☐ No

8. Potential themes for enhancement

Please indicate which of the following benefits/ services should be prioritised for future management or enhancement (please tick as many boxes as relevant):

amenity,character setting,informal recreation


If other, please state

9. Comments

Please add any further information on open space e.g. details of primary or secondary uses/ purposes or any significant issues/ opportunities which should be highlighted.

Quality score: 32

Value score: 14



Baseline Assessment - Designations

A1 National:

Listed building:

Scheduled Monument

Site of Special Scientific Interest (SSSI):

Local Wildlife Site:

EH Register of Historic Parks and Gardens:

0

0

0

0

0

A2 Regional:

Biodiversity Opportunity Area:

0

A2 Access:

Public Rights of Way:

Sustrans Cycle Routes:

0

0

A3 Local - Statutory:

Conservation Area:

Local Nature Reserve:

1

0

A4 Other:

Within a Flood Risk Zone:

Ancient Woodland:

Tree Preservation Order:

0

0

0

1. Welcoming place

Site access:

Freely accessible to public

If restricted access, what kind of restriction?

Other (please state):

To what extent are the entrances well presented?

3 - Fair

To what extent are the boundaries well defined and maintained?

3 - Fair

What is the overall quality of access and accesses within and through the open space?

4 - Good

What is the overall quality of access and accesses for people travelling to open space?

2 - Poor

What is the overall provision of signage?

4 - Good

2. Health, safety and security

Is there play equipment on site?

No

How many separate items for equipment?

Age groups:

What play activities are provided for:

Is there impact absorbing surfacing around the equipment?

Are there benches within the enclosure?

Are there litterbins within the enclosure?

Is there a play area notice at the entrance stating dog free, children only and emergency contacts?

Is there space, separate from the equipped area, for informal play/ general runabout?

Overall condition of play equipment?

Is there other provision for play on site? (Please also note condition)

MUGA

No

Waterplay

No

Skate park

No

BMX

No

Other

No

Please state:

Is there evidence the green space is being used for informal recreation?

walking,relaxing,cycling

Please state, if 'other':

Overall provision for informal recreation?

0 - N/A

What is the condition of basic amenities?

Toilets

No

Cafe

No

Litter and/ or dog bins

Yes

4 - Good

Nature trail

No

Seating

Yes

4 - Good

Lifebelts

No

Cycle parking

No

Other

No

Please state:

Community safety/ sense of security:

Is there natural surveillance into the site from surrounding properties?

Yes

Is lighting provided?

Yes

Do the approaches feel open and secure?

Yes

Is there a flow of people through the green space (to acheive self surveillance)?

Yes

Is dog fouling evident onsite?

Yes

Active recreation/ sport provision:

Outdoor athletics track

No

Grass pitches

No

Artificial pitches (e.g. astro turf)

No

Tennis courts

No

sport_other:

No

Please state:

3. Clean and well maintained

Overall cleanliness?

5 - Very good

Is graffiti evident?

No

Vandalism evident?

No

Overall condition/ quality of planted areas

3 - Fair

Overall condition/ quality of grass areas

5 - Very good

Overall condition/ quality of footpaths

4 - Good

Quality of water and associated edge treatment

0 - N/A

Are there any buildings or other built features onsite?

No

Please state:

If so, please note condition:

Are there any allotments on site?

No

Estimated number of plots in use:

Overall condition of allotment site:

4. Sustainability

Is there green waste composting area on site?

No

Is there evidence of sustainable management practices?

Yes

Is there evidence of waste minimisation/ recycling?

Yes

Does the green space provide a buffer for/ absorb noise or air pollution from:

Nearby traffic

No

Nearby industry

No

Other

No

Is there evidence of tree/ woodland management?

No

5. Conservation and heritage

Is there indication that natural features are being managed for nature conservation?

No

Vegetation cover/ type

Grassland

lawn,low growing herbs

Scrub, shrubs and hedgerows

Water and wetlands

Trees and woodland

Flower beds

annual bedding dispays

Brownfield land

Allotments

Invasive species

No

Other vegetation type

No

Please state

Does the green space contribute to the setting of the immediate local area?

Yes

Does the green space feature any recognisable landmark features of local importance?

Yes

Site ID:	71	The Leas	
Date:	2016-10-19 9:00	Time spent surveying:	40mins
		Surveyor:	RG
Typology:	Parks and Gardens	Survey access:	Whole site

Is the green space visible from adjacent main road/ railway/ public transport route?☐ No

Is the open space visually attractive?☐ Yes

What threats/ disturbances/ issues are affecting the attractiveness of the site?

If other, please state

6. Community involvement

Is there a permanent public noticeboard on site?☐ No If so, are up to date notices displayed?☐

Are there any temporary notices on site informing users about current developments?☐ No

Is so, are they up to date?☐

Is there a built facility on site which is being used by the local community for education?☐ No

Is there evidence that a natural feature on site is being used by the local community for education?☐ No

Does the site offer educational interest (e.g. nature conservation interest or local historic significance)?☐ Yes

Is there a evidence of an active community group?☐ No

Is there a programme of activities?☐ No

7. Marketing

Are any of the following social facilities located on or adjacent to green space:

other social facility

Is there a dedicated outdoor performance area within the green space?☐ Yes

Does the green space contain public art?☐ Yes

Is there a school immediately adjacent to the green space?☐ No

8. Potential themes for enhancement

Please indicate which of the following benefits/ services should be prioritised for future management or enhancement (please tick as many boxes as relevant):


amenity,character setting

If other, please state

9. Comments

Please add any further information on open space e.g. details of primary or secondary uses/ purposes or any significant issues/ opportunities which should be highlighted.

Quality score:	46	Value score:	21
----------------	----	--------------	----



Baseline Assessment - Designations

A1 National:

Listed building:

0

Scheduled Monument

0

Site of Special Scientific Interest (SSSI):

0

Local Wildlife Site:

0

EH Register of Historic Parks and Gardens:

0

A2 Regional:

Biodiversity Opportunity Area:

0

A2 Access:

Public Rights of Way:

0

Sustrans Cycle Routes:

0

A3 Local - Statutory:

Conservation Area:

0

Local Nature Reserve:

0

A4 Other:

Within a Flood Risk Zone:

0

Ancient Woodland:

0

Tree Preservation Order:

1

1. Welcoming place

Site access:

No public access

If restricted access, what kind of restriction?

Other (please state):

To what extent are the entrances well presented?

4 - Good

To what extent are the boundaries well defined and maintained?

4 - Good

What is the overall quality of access and accesses within and through the open space?

3 - Fair

What is the overall quality of access and accesses for people travelling to open space?

3 - Fair

Site ID: 72	Balfour Gardens	
Date: 2016-10-18 15:32	Time spent surveying: 10mins	Surveyor: RG
Typology: Parks and Gardens	Survey access: No access	

What is the overall provision of signage?

2 - Poor

2. Health, safety and security

Is there play equipment on site?

No

 How many separate items for equipment?

Age groups:

What play activities are provided for:

Is there impact absorbing surfacing around the equipment?

Are there benches within the enclosure?

Are there litterbins within the enclosure?

Is there a play area notice at the entrance stating dog free, children only and emergency contacts?

Is there space, separate from the equipped area, for informal play/ general runabout?

Overall condition of play equipment?

Is there other provision for play on site? (Please also note condition)

MUGA

No

Waterplay

No

Skate park

No

BMX

No

Other

No

 Please state:

Is there evidence the green space is being used for informal recreation?

walking,relaxing

Please state, if 'other':

Overall provision for informal recreation?

0 - N/A

What is the condition of basic amenities?

Toilets

No

Cafe

No

Litter and/ or dog bins

No

Nature trail

No

Seating

No

Lifebelts

No

Cycle parking

No

Other

No

 Please state:

Community safety/ sense of security:

Is there natural surveillance into the site from surrounding properties?

Yes

Is lighting provided?

No

Do the approaches feel open and secure?

Yes

Is there a flow of people through the green space (to acheive self surveillance)?

No

Is dog fouling evident onsite?

No

Active recreation/ sport provision:

Outdoor athletics track

No

Site ID:	72	Balfour Gardens	
Date:	2016-10-18 15:32	Time spent surveying:	10mins
		Surveyor:	RG
Typology:	Parks and Gardens	Survey access:	No access

Grass pitches	<input type="text" value="No"/>	<input type="text"/>
Artificial pitches (e.g. astro turf)	<input type="text" value="No"/>	<input type="text"/>
Tennis courts	<input type="text" value="No"/>	<input type="text"/>
sport_other:	<input type="text" value="No"/>	Please state: <input type="text"/>

3. Clean and well maintained

Overall cleanliness?	<input type="text" value="5 - Very good"/>
Is graffiti evident?	<input type="text" value="No"/>
Vandalism evident?	<input type="text" value="No"/>
Overall condition/ quality of planted areas	<input type="text" value="4 - Good"/>
Overall condition/ quality of grass areas	<input type="text" value="4 - Good"/>
Overall condition/ quality of footpaths	<input type="text" value="4 - Good"/>
Quality of water and associated edge treatment	<input type="text" value="0 - N/A"/>
Are there any buildings or other built features onsite?	<input type="text" value="No"/> Please state: <input type="text"/>
If so, please note condition:	<input type="text"/>
Are there any allotments on site?	<input type="text" value="No"/> Estimated number of plots in use: <input type="text"/>
Overall condition of allotment site:	<input type="text"/>

4. Sustainability

Is there green waste composting area on site?	<input type="text" value="No"/>
Is there evidence of sustainable management practices?	<input type="text" value="Yes"/>
Is there evidence of waste minimisation/ recycling?	<input type="text" value="No"/>
Does the green space provide a buffer for/ absorb noise or air pollution from:	
Nearby traffic	<input type="text" value="No"/>
Nearby industry	<input type="text" value="No"/>
Other	<input type="text" value="No"/>
Is there evidence of tree/ woodland management?	<input type="text" value="Yes"/>

5. Conservation and heritage

Is there indication that natural features are being managed for nature conservation?	<input type="text" value="No"/>
Vegetation cover/ type	
Grassland	<input type="text" value="lawn"/>
Scrub, shrubs and hedgerows	<input type="text" value="hedge"/>
Water and wetlands	<input type="text"/>
Trees and woodland	<input type="text" value="tree groups/scattered trees"/>
Flower beds	<input type="text" value="ornamental planting"/>
Brownfield land	<input type="text"/>
Allotments	<input type="text"/>
Invasive species	<input type="text" value="No"/> Other vegetation type <input type="text" value="No"/> Please state <input type="text"/>
Does the green space contribute to the setting of the immediate local area?	<input type="text" value="Yes"/>
Does the green space feature any recognisable landmark features of local importance?	<input type="text" value="No"/>

Site ID:	72	Balfour Gardens	
Date:	2016-10-18 15:32	Time spent surveying:	10mins
		Surveyor:	RG
Typology:	Parks and Gardens	Survey access:	No access

Is the green space visible from adjacent main road/ railway/ public transport route? ☐ No

Is the open space visually attractive? ☐ Yes

What threats/ disturbances/ issues are affecting the attractiveness of the site?

pollution

If other, please state

6. Community involvement

Is there a permanent public noticeboard on site? ☐ No If so, are up to date notices displayed? ☐

Are there any temporary notices on site informing users about current developments? ☐ No

Is so, are they up to date? ☐

Is there a built facility on site which is being used by the local community for education? ☐ No

Is there evidence that a natural feature on site is being used by the local community for education? ☐ No

Does the site offer educational interest (e.g. nature conservation interest or local historic significance)? ☐ No

Is there a evidence of an active community group? ☐ No

Is there a programme of activities? ☐ No

7. Marketing

Are any of the following social facilities located on or adjacent to green space:

Is there a dedicated outdoor performance area within the green space? ☐ No

Does the green space contain public art? ☐ No

Is there a school immediately adjacent to the green space? ☐ No

8. Potential themes for enhancement

Please indicate which of the following benefits/ services should be prioritised for future management or enhancement (please tick as many boxes as relevant):

☐ amenity,character setting


If other, please state

9. Comments

Please add any further information on open space e.g. details of primary or secondary uses/ purposes or any significant issues/ opportunities which should be highlighted.

Quality score: 36

Value score: 8



Baseline Assessment - Designations

A1 National:

Listed building:

0

Scheduled Monument

0

Site of Special Scientific Interest (SSSI):

0

Local Wildlife Site:

0

EH Register of Historic Parks and Gardens:

0

A2 Regional:

Biodiversity Opportunity Area:

0

A2 Access:

Public Rights of Way:

0

Sustrans Cycle Routes:

0

A3 Local - Statutory:

Conservation Area:

1

Local Nature Reserve:

0

A4 Other:

Within a Flood Risk Zone:

0

Ancient Woodland:

0

Tree Preservation Order:

0

1. Welcoming place

Site access:

Restricted public access

If restricted access, what kind of restriction?

Members / tenants only

Other (please state):

To what extent are the entrances well presented?

4 - Good

To what extent are the boundaries well defined and maintained?

3 - Fair

What is the overall quality of access and accesses within and through the open space?

3 - Fair

What is the overall quality of access and accesses for people travelling to open space?

3 - Fair

What is the overall provision of signage?

3 - Fair

2. Health, safety and security

Is there play equipment on site?

No

 How many separate items for equipment?

Age groups:

What play activities are provided for:

Is there impact absorbing surfacing around the equipment?

Are there benches within the enclosure?

Are there litterbins within the enclosure?

Is there a play area notice at the entrance stating dog free, children only and emergency contacts?

Is there space, separate from the equipped area, for informal play/ general runabout?

Overall condition of play equipment?

Is there other provision for play on site? (Please also note condition)

MUGA	<div>No</div>	<div></div>
Waterplay	<div>No</div>	<div></div>
Skate park	<div>No</div>	<div></div>
BMX	<div>No</div>	<div></div>
Other	<div>No</div>	<div></div>

Please state:

Is there evidence the green space is being used for informal recreation?

walking

Please state, if 'other':

Overall provision for informal recreation?

0 - N/A

What is the condition of basic amenities?

Toilets	<div>No</div>	<div></div>
Cafe	<div>No</div>	<div></div>
Litter and/ or dog bins	<div>No</div>	<div></div>
Nature trail	<div>No</div>	<div></div>
Seating	<div>No</div>	<div></div>
Lifebelts	<div>No</div>	<div></div>
Cycle parking	<div>No</div>	<div></div>
Other	<div>No</div>	<div></div>

Please state:

Community safety/ sense of security:

Is there natural surveillance into the site from surrounding properties?

Yes

Is lighting provided?

No

Do the approaches feel open and secure?

Yes

Is there a flow of people through the green space (to acheive self surveillance)?

No

Is dog fouling evident onsite?

No

Active recreation/ sport provision:

Outdoor athletics track

No

Site ID:	73	The Grand	
Date:	2016-10-18 15:17	Time spent surveying:	10mins
		Surveyor:	RG
Typology:	Parks and Gardens	Survey access:	No access

Grass pitches	<input type="text" value="No"/>	<input type="text"/>
Artificial pitches (e.g. astro turf)	<input type="text" value="No"/>	<input type="text"/>
Tennis courts	<input type="text" value="No"/>	<input type="text"/>
sport_other:	<input type="text" value="No"/>	Please state: <input type="text"/>

3. Clean and well maintained

Overall cleanliness?	<input type="text" value="4 - Good"/>
Is graffiti evident?	<input type="text" value="No"/>
Vandalism evident?	<input type="text" value="No"/>
Overall condition/ quality of planted areas	<input type="text" value="4 - Good"/>
Overall condition/ quality of grass areas	<input type="text" value="4 - Good"/>
Overall condition/ quality of footpaths	<input type="text" value="2 - Poor"/>
Quality of water and associated edge treatment	<input type="text" value="0 - N/A"/>
Are there any buildings or other built features onsite?	<input type="text" value="No"/> Please state: <input type="text"/>
If so, please note condition:	<input type="text"/>
Are there any allotments on site?	<input type="text" value="No"/> Estimated number of plots in use: <input type="text"/>
Overall condition of allotment site:	<input type="text"/>

4. Sustainability

Is there green waste composting area on site?	<input type="text" value="No"/>
Is there evidence of sustainable management practices?	<input type="text" value="Yes"/>
Is there evidence of waste minimisation/ recycling?	<input type="text" value="No"/>
Does the green space provide a buffer for/ absorb noise or air pollution from:	
Nearby traffic	<input type="text" value="Yes"/>
Nearby industry	<input type="text" value="No"/>
Other	<input type="text" value="No"/>
Is there evidence of tree/ woodland management?	<input type="text" value="Yes"/>

5. Conservation and heritage

Is there indication that natural features are being managed for nature conservation?	<input type="text" value="No"/>
Vegetation cover/ type	
Grassland	<input type="text" value="lawn"/>
Scrub, shrubs and hedgerows	<input type="text" value="hedge"/>
Water and wetlands	<input type="text"/>
Trees and woodland	<input type="text" value="tree groups/scattered trees"/>
Flower beds	<input type="text" value="ornamental planting"/>
Brownfield land	<input type="text"/>
Allotments	<input type="text"/>
Invasive species	<input type="text" value="No"/> Other vegetation type <input type="text" value="No"/> Please state <input type="text"/>
Does the green space contribute to the setting of the immediate local area?	<input type="text" value="Yes"/>
Does the green space feature any recognisable landmark features of local importance?	<input type="text" value="No"/>

Site ID:	73	The Grand	
Date:	2016-10-18 15:17	Time spent surveying:	10mins
		Surveyor:	RG
Typology:	Parks and Gardens	Survey access:	No access

Is the green space visible from adjacent main road/ railway/ public transport route? ☐ Yes

Is the open space visually attractive? ☐ Yes

What threats/ disturbances/ issues are affecting the attractiveness of the site?

road noise,pollution

If other, please state

6. Community involvement

Is there a permanent public noticeboard on site? ☐ No If so, are up to date notices displayed? ☐

Are there any temporary notices on site informing users about current developments? ☐ No

Is so, are they up to date? ☐

Is there a built facility on site which is being used by the local community for education? ☐ No

Is there evidence that a natural feature on site is being used by the local community for education? ☐ No

Does the site offer educational interest (e.g. nature conservation interest or local historic significance)? ☐ No

Is there a evidence of an active community group? ☐ No

Is there a programme of activities? ☐ No

7. Marketing

Are any of the following social facilities located on or adjacent to green space:

Is there a dedicated outdoor performance area within the green space? ☐ No

Does the green space contain public art? ☐ No

Is there a school immediately adjacent to the green space? ☐ No

8. Potential themes for enhancement

Please indicate which of the following benefits/ services should be prioritised for future management or enhancement (please tick as many boxes as relevant):

amenity,informal recreation


If other, please state

9. Comments

Please add any further information on open space e.g. details of primary or secondary uses/ purposes or any significant issues/ opportunities which should be highlighted.

Quality score: ☐ 32

Value score: ☐ 13



Baseline Assessment - Designations

A1 National:

Listed building:

Scheduled Monument

Site of Special Scientific Interest (SSSI):

Local Wildlife Site:

EH Register of Historic Parks and Gardens:

0

0

0

0

0

A2 Regional:

Biodiversity Opportunity Area:

0

A2 Access:

Public Rights of Way:

Sustrans Cycle Routes:

0

0

A3 Local - Statutory:

Conservation Area:

Local Nature Reserve:

1

0

A4 Other:

Within a Flood Risk Zone:

Ancient Woodland:

Tree Preservation Order:

0

0

0

1. Welcoming place

Site access:

Restricted public access

If restricted access, what kind of restriction?

Members / tenants only

Other (please state):

To what extent are the entrances well presented?

2 - Poor

To what extent are the boundaries well defined and maintained?

3 - Fair

What is the overall quality of access and accesses within and through the open space?

3 - Fair

What is the overall quality of access and accesses for people travelling to open space?

2 - Poor

Site ID:	74	Clifton Crescent	
Date:	2016-10-19 8:52	Time spent surveying:	10mins
Typology:		Parks and Gardens	Survey access: Whole site
Surveyor:		RG	

What is the overall provision of signage?

3 - Fair

2. Health, safety and security

Is there play equipment on site?

No

How many separate items for equipment?

Age groups:

What play activities are provided for:

Is there impact absorbing surfacing around the equipment?

Are there benches within the enclosure?

Are there litterbins within the enclosure?

Is there a play area notice at the entrance stating dog free, children only and emergency contacts?

Is there space, separate from the equipped area, for informal play/ general runabout?

Overall condition of play equipment?

Is there other provision for play on site? (Please also note condition)

MUGA

No

Waterplay

No

Skate park

No

BMX

No

Other

No

Please state:

Is there evidence the green space is being used for informal recreation?

walking

Please state, if 'other':

Overall provision for informal recreation?

0 - N/A

What is the condition of basic amenities?

Toilets

No

Cafe

No

Litter and/ or dog bins

No

Nature trail

No

Seating

No

Lifebelts

No

Cycle parking

No

Other

No

Please state:

Community safety/ sense of security:

Is there natural surveillance into the site from surrounding properties?

Yes

Is lighting provided?

No

Do the approaches feel open and secure?

Yes

Is there a flow of people through the green space (to acheive self surveillance)?

No

Is dog fouling evident onsite?

No

Active recreation/ sport provision:

Outdoor athletics track

No

Site ID:	74	Clifton Crescent	
Date:	2016-10-19 8:52	Time spent surveying:	10mins
		Surveyor:	RG
Typology:	Parks and Gardens	Survey access:	Whole site

Grass pitches	<input type="text" value="No"/>	<input type="text"/>
Artificial pitches (e.g. astro turf)	<input type="text" value="No"/>	<input type="text"/>
Tennis courts	<input type="text" value="No"/>	<input type="text"/>
sport_other:	<input type="text" value="No"/>	Please state: <input type="text"/>

3. Clean and well maintained

Overall cleanliness?	<input type="text" value="5 - Very good"/>
Is graffiti evident?	<input type="text" value="No"/>
Vandalism evident?	<input type="text" value="No"/>
Overall condition/ quality of planted areas	<input type="text" value="4 - Good"/>
Overall condition/ quality of grass areas	<input type="text" value="5 - Very good"/>
Overall condition/ quality of footpaths	<input type="text" value="1 - Very poor"/>
Quality of water and associated edge treatment	<input type="text" value="0 - N/A"/>
Are there any buildings or other built features onsite?	<input type="text" value="No"/> Please state: <input type="text"/>
If so, please note condition:	<input type="text"/>
Are there any allotments on site?	<input type="text" value="No"/> Estimated number of plots in use: <input type="text"/>
Overall condition of allotment site:	<input type="text"/>

4. Sustainability

Is there green waste composting area on site?	<input type="text" value="No"/>
Is there evidence of sustainable management practices?	<input type="text" value="Yes"/>
Is there evidence of waste minimisation/ recycling?	<input type="text" value="No"/>
Does the green space provide a buffer for/ absorb noise or air pollution from:	
Nearby traffic	<input type="text" value="No"/>
Nearby industry	<input type="text" value="No"/>
Other	<input type="text" value="No"/>
Is there evidence of tree/ woodland management?	<input type="text" value="Yes"/>

5. Conservation and heritage

Is there indication that natural features are being managed for nature conservation?	<input type="text" value="No"/>
Vegetation cover/ type	
Grassland	<input type="text" value="lawn"/>
Scrub, shrubs and hedgerows	<input type="text" value="hedge"/>
Water and wetlands	<input type="text"/>
Trees and woodland	<input type="text" value="veteran trees or significant individual trees"/>
Flower beds	<input type="text" value="ornamental planting"/>
Brownfield land	<input type="text"/>
Allotments	<input type="text"/>
Invasive species	<input type="text" value="No"/> Other vegetation type <input type="text" value="No"/> Please state <input type="text"/>
Does the green space contribute to the setting of the immediate local area?	<input type="text" value="Yes"/>
Does the green space feature any recognisable landmark features of local importance?	<input type="text" value="No"/>

Site ID:	74	Clifton Crescent	
Date:	2016-10-19 8:52	Time spent surveying:	10mins
		Surveyor:	RG
Typology:	Parks and Gardens	Survey access:	Whole site

Is the green space visible from adjacent main road/ railway/ public transport route?☐ No

Is the open space visually attractive?☐ Yes

What threats/ disturbances/ issues are affecting the attractiveness of the site?

If other, please state

6. Community involvement

Is there a permanent public noticeboard on site?☐ No If so, are up to date notices displayed?☐

Are there any temporary notices on site informing users about current developments?☐ No

Is so, are they up to date?☐

Is there a built facility on site which is being used by the local community for education?☐ No

Is there evidence that a natural feature on site is being used by the local community for education?☐ No

Does the site offer educational interest (e.g. nature conservation interest or local historic significance)?☐ No

Is there a evidence of an active community group?☐ No

Is there a programme of activities?☐ No

7. Marketing

Are any of the following social facilities located on or adjacent to green space:

Is there a dedicated outdoor performance area within the green space?☐ No

Does the green space contain public art?☐ No

Is there a school immediately adjacent to the green space?☐ No

8. Potential themes for enhancement

Please indicate which of the following benefits/ services should be prioritised for future management or enhancement (please tick as many boxes as relevant):

amenity

If other, please state

9. Comments

Please add any further information on open space e.g. details of primary or secondary uses/ purposes or any significant issues/ opportunities which should be highlighted.

Quality score:	32	Value score:	11
----------------	----	--------------	----



Baseline Assessment - Designations

A1 National:

Listed building:

0

Scheduled Monument

0

Site of Special Scientific Interest (SSSI):

0

Local Wildlife Site:

0

EH Register of Historic Parks and Gardens:

0

A2 Regional:

Biodiversity Opportunity Area:

0

A2 Access:

Public Rights of Way:

0

Sustrans Cycle Routes:

0

A3 Local - Statutory:

Conservation Area:

1

Local Nature Reserve:

0

A4 Other:

Within a Flood Risk Zone:

0

Ancient Woodland:

0

Tree Preservation Order:

0

1. Welcoming place

Site access:

Restricted public access

If restricted access, what kind of restriction?

Members / tenants only

Other (please state):

To what extent are the entrances well presented?

3 - Fair

To what extent are the boundaries well defined and maintained?

3 - Fair

What is the overall quality of access and accesses within and through the open space?

3 - Fair

What is the overall quality of access and accesses for people travelling to open space?

4 - Good

Site ID: 75	Augusta Gardens	
Date: 2016-10-18 14:27	Time spent surveying: 10mins	Surveyor: RG
Typology: Parks and Gardens	Survey access: No access	

What is the overall provision of signage?

3 - Fair

2. Health, safety and security

Is there play equipment on site?

No

How many separate items for equipment?

Age groups:

What play activities are provided for:

Is there impact absorbing surfacing around the equipment?

Are there benches within the enclosure?

Are there litterbins within the enclosure?

Is there a play area notice at the entrance stating dog free, children only and emergency contacts?

Is there space, separate from the equipped area, for informal play/ general runabout?

Overall condition of play equipment?

Is there other provision for play on site? (Please also note condition)

MUGA

No

Waterplay

No

Skate park

No

BMX

No

Other

No

Please state:

Is there evidence the green space is being used for informal recreation?

walking,relaxing

Please state, if 'other':

Overall provision for informal recreation?

0 - N/A

What is the condition of basic amenities?

Toilets

No

Cafe

No

Litter and/ or dog bins

No

Nature trail

No

Seating

No

Lifebelts

No

Cycle parking

No

Other

No

Please state:

Community safety/ sense of security:

Is there natural surveillance into the site from surrounding properties?

Yes

Is lighting provided?

No

Do the approaches feel open and secure?

Yes

Is there a flow of people through the green space (to acheive self surveillance)?

No

Is dog fouling evident onsite?

No

Active recreation/ sport provision:

Outdoor athletics track

No

Site ID:	75	Augusta Gardens	
Date:	2016-10-18 14:27	Time spent surveying:	10mins
		Surveyor:	RG
Typology:	Parks and Gardens	Survey access:	No access

Grass pitches	<input type="text" value="No"/>	<input type="text"/>
Artificial pitches (e.g. astro turf)	<input type="text" value="No"/>	<input type="text"/>
Tennis courts	<input type="text" value="No"/>	<input type="text"/>
sport_other:	<input type="text" value="No"/>	Please state: <input type="text"/>

3. Clean and well maintained

Overall cleanliness?	<input type="text" value="5 - Very good"/>
Is graffiti evident?	<input type="text" value="No"/>
Vandalism evident?	<input type="text" value="No"/>
Overall condition/ quality of planted areas	<input type="text" value="4 - Good"/>
Overall condition/ quality of grass areas	<input type="text" value="3 - Fair"/>
Overall condition/ quality of footpaths	<input type="text" value="3 - Fair"/>
Quality of water and associated edge treatment	<input type="text" value="0 - N/A"/>
Are there any buildings or other built features onsite?	<input type="text" value="No"/> Please state: <input type="text"/>
If so, please note condition:	<input type="text"/>
Are there any allotments on site?	<input type="text" value="No"/> Estimated number of plots in use: <input type="text"/>
Overall condition of allotment site:	<input type="text"/>

4. Sustainability

Is there green waste composting area on site?	<input type="text" value="No"/>
Is there evidence of sustainable management practices?	<input type="text" value="Yes"/>
Is there evidence of waste minimisation/ recycling?	<input type="text" value="No"/>
Does the green space provide a buffer for/ absorb noise or air pollution from:	
Nearby traffic	<input type="text" value="Yes"/>
Nearby industry	<input type="text" value="No"/>
Other	<input type="text" value="No"/>
Is there evidence of tree/ woodland management?	<input type="text" value="Yes"/>

5. Conservation and heritage

Is there indication that natural features are being managed for nature conservation?	<input type="text" value="No"/>
Vegetation cover/ type	
Grassland	<input type="text" value="lawn"/>
Scrub, shrubs and hedgerows	<input type="text" value="hedge"/>
Water and wetlands	<input type="text"/>
Trees and woodland	<input type="text" value="tree groups/scattered trees,woodland edges/trees and shrubs forming shelterbelt,veteran trees or significant individual trees"/>
Flower beds	<input type="text" value="ornamental planting"/>
Brownfield land	<input type="text"/>
Allotments	<input type="text"/>
Invasive species	<input type="text" value="No"/> Other vegetation type <input type="text" value="No"/> Please state <input type="text"/>
Does the green space contribute to the setting of the immediate local area?	<input type="text" value="Yes"/>

Site ID:	75	Augusta Gardens	
Date:	2016-10-18 14:27	Time spent surveying:	10mins
		Surveyor:	RG
Typology:	Parks and Gardens	Survey access:	No access

Does the green space feature any recognisable landmark features of local importance?	<input type="text" value="No"/>
Is the green space visible from adjacent main road/ railway/ public transport route?	<input type="text" value="Yes"/>
Is the open space visually attractive?	<input type="text" value="Yes"/>

What threats/ disturbances/ issues are affecting the attractiveness of the site?

road noise,pollution,lack of landscape management

If other, please state

6. Community involvement

Is there a permanent public noticeboard on site?	<input type="text" value="No"/>	If so, are up to date notices displayed?	<input type="text"/>
Are there any temporary notices on site informing users about current developments?	<input type="text" value="Yes"/>		
Is so, are they up to date?	<input type="text" value="Yes"/>		
Is there a built facility on site which is being used by the local community for education?	<input type="text" value="No"/>		
Is there evidence that a natural feature on site is being used by the local community for education?	<input type="text" value="No"/>		
Does the site offer educational interest (e.g. nature conservation interest or local historic significance)?	<input type="text" value="No"/>		
Is there a evidence of an active community group?	<input type="text" value="No"/>		
Is there a programme of activities?	<input type="text" value="No"/>		

7. Marketing

Are any of the following social facilities located on or adjacent to green space:

Is there a dedicated outdoor performance area within the green space?	<input type="text" value="No"/>
Does the green space contain public art?	<input type="text" value="No"/>
Is there a school immediately adjacent to the green space?	<input type="text" value="No"/>

8. Potential themes for enhancement

Please indicate which of the following benefits/ services should be prioritised for future management or enhancement (please tick as many boxes as relevant):

amenity,informal recreation

If other, please state

9. Comments

Please add any further information on open space e.g. details of primary or secondary uses/ purposes or any significant issues/ opportunities which should be highlighted.

Quality score:	<input type="text" value="34"/>	Value score:	<input type="text" value="16"/>
----------------	---------------------------------	--------------	---------------------------------



Baseline Assessment - Designations

A1 National:

Listed building:	<input type="text" value="0"/>
Scheduled Monument	<input type="text" value="0"/>
Site of Special Scientific Interest (SSSI):	<input type="text" value="0"/>
Local Wildlife Site:	<input type="text" value="0"/>
EH Register of Historic Parks and Gardens:	<input type="text" value="0"/>

A2 Regional:

Biodiversity Opportunity Area:	<input type="text" value="0"/>
--------------------------------	--------------------------------

A2 Access:

Public Rights of Way:	<input type="text" value="0"/>
Sustrans Cycle Routes:	<input type="text" value="0"/>

A3 Local - Statutory:

Conservation Area:	<input type="text" value="1"/>
Local Nature Reserve:	<input type="text" value="0"/>

A4 Other:

Within a Flood Risk Zone:	<input type="text" value="0"/>
Ancient Woodland:	<input type="text" value="0"/>
Tree Preservation Order:	<input type="text" value="0"/>

1. Welcoming place

Site access:	<input type="text" value="Freely accessible to public"/>
If restricted access, what kind of restriction?	<input type="text"/>
Other (please state):	<input type="text"/>

To what extent are the entrances well presented?	<input type="text" value="2 - Poor"/>
To what extent are the boundaries well defined and maintained?	<input type="text" value="3 - Fair"/>
What is the overall quality of access and accesses within and through the open space?	<input type="text" value="3 - Fair"/>
What is the overall quality of access and accesses for people travelling to open space?	<input type="text" value="2 - Poor"/>

What is the overall provision of signage?

2 - Poor

2. Health, safety and security

Is there play equipment on site?

No

How many separate items for equipment?

Age groups:

What play activities are provided for:

Is there impact absorbing surfacing around the equipment?

Are there benches within the enclosure?

Are there litterbins within the enclosure?

Is there a play area notice at the entrance stating dog free, children only and emergency contacts?

Is there space, separate from the equipped area, for informal play/ general runabout?

Overall condition of play equipment?

Is there other provision for play on site? (Please also note condition)

MUGA	No	
Waterplay	No	
Skate park	No	
BMX	No	
Other	No	

Please state:

Is there evidence the green space is being used for informal recreation?

walking,teenagers,relaxing

Please state, if 'other':

Plays/Performances

Overall provision for informal recreation?

3 - Fair

What is the condition of basic amenities?

Toilets	No	
Cafe	No	
Litter and/ or dog bins	Yes	3 - Fair
Nature trail	No	
Seating	Yes	2 - Poor
Lifebelts	No	
Cycle parking	No	
Other	No	

Please state:

Community safety/ sense of security:

Is there natural surveillance into the site from surrounding properties?

No

Is lighting provided?

Yes

Do the approaches feel open and secure?

Yes

Is there a flow of people through the green space (to acheive self surveillance)?

Yes

Is dog fouling evident onsite?

No

Active recreation/ sport provision:

Outdoor athletics track

No

Grass pitches

No

Artificial pitches (e.g. astro turf)

No

Tennis courts

No

sport_other:

No

Please state:

3. Clean and well maintained

Overall cleanliness?

5 - Very good

Is graffiti evident?

No

Vandalism evident?

No

Overall condition/ quality of planted areas

4 - Good

Overall condition/ quality of grass areas

4 - Good

Overall condition/ quality of footpaths

4 - Good

Quality of water and associated edge treatment

0 - N/A

Are there any buildings or other built features onsite?

Yes

Please state:

Amphitheatre

If so, please note condition:

3 - Fair

Are there any allotments on site?

No

Estimated number of plots in use:

Overall condition of allotment site:

4. Sustainability

Is there green waste composting area on site?

No

Is there evidence of sustainable management practices?

Yes

Is there evidence of waste minimisation/ recycling?

No

Does the green space provide a buffer for/ absorb noise or air pollution from:

Nearby traffic

No

Nearby industry

No

Other

No

Is there evidence of tree/ woodland management?

Yes

5. Conservation and heritage

Is there indication that natural features are being managed for nature conservation?

No

Vegetation cover/ type

Grassland

short amenity grassland,low growing herbs

Scrub, shrubs and hedgerows

Water and wetlands

Trees and woodland

tree groups/scattered trees,woodland edges/trees and shrubs forming shelterbelt

Flower beds

Brownfield land

bare soil and rock

Allotments

Invasive species

No

Other vegetation type

No

Please state

Does the green space contribute to the setting of the immediate local area?

Yes

Does the green space feature any recognisable landmark features of local importance?

Yes

Is the green space visible from adjacent main road/ railway/ public transport route?

No

Is the open space visually attractive?

No

What threats/ disturbances/ issues are affecting the attractiveness of the site?

lack of landscape management

If other, please state

6. Community involvement

Is there a permanent public noticeboard on site?

No

 If so, are up to date notices displayed?

Are there any temporary notices on site informing users about current developments?

No

Is so, are they up to date?

Is there a built facility on site which is being used by the local community for education?

No

Is there evidence that a natural feature on site is being used by the local community for education?

No

Does the site offer educational interest (e.g. nature conservation interest or local historic significance)?

No

Is there a evidence of an active community group?

No

Is there a programme of activities?

No

7. Marketing

Are any of the following social facilities located on or adjacent to green space:

Is there a dedicated outdoor performance area within the green space?

No

Does the green space contain public art?

No

Is there a school immediately adjacent to the green space?

No

8. Potential themes for enhancement

Please indicate which of the following benefits/ services should be prioritised for future management or enhancement (please tick as many boxes as relevant):

amenity,other

If other, please state Restore and hold performances there

9. Comments


Please add any further information on open space e.g. details of primary or secondary uses/ purposes or any significant issues/ opportunities which should be highlighted.

Quality score:

41

Value score:

21



Baseline Assessment - Designations

A1 National:

Listed building:

0

Scheduled Monument

0

Site of Special Scientific Interest (SSSI):

0

Local Wildlife Site:

0

EH Register of Historic Parks and Gardens:

0

A2 Regional:

Biodiversity Opportunity Area:

0

A2 Access:

Public Rights of Way:

0

Sustrans Cycle Routes:

0

A3 Local - Statutory:

Conservation Area:

1

Local Nature Reserve:

0

A4 Other:

Within a Flood Risk Zone:

0

Ancient Woodland:

0

Tree Preservation Order:

0

1. Welcoming place

Site access:

Freely accessible to public

If restricted access, what kind of restriction?

Other (please state):

To what extent are the entrances well presented?

3 - Fair

To what extent are the boundaries well defined and maintained?

3 - Fair

What is the overall quality of access and accesses within and through the open space?

3 - Fair

What is the overall quality of access and accesses for people travelling to open space?

2 - Poor

What is the overall provision of signage?

4 - Good

2. Health, safety and security

Is there play equipment on site?

No

 How many separate items for equipment?

Age groups:

What play activities are provided for:

Is there impact absorbing surfacing around the equipment?

Are there benches within the enclosure?

Are there litterbins within the enclosure?

Is there a play area notice at the entrance stating dog free, children only and emergency contacts?

Is there space, separate from the equipped area, for informal play/ general runabout?

Overall condition of play equipment?

Is there other provision for play on site? (Please also note condition)

MUGA	<div>No</div>	<div></div>
Waterplay	<div>No</div>	<div></div>
Skate park	<div>No</div>	<div></div>
BMX	<div>No</div>	<div></div>
Other	<div>No</div>	<div></div>

Please state:

Is there evidence the green space is being used for informal recreation?

walking

Please state, if 'other':

Overall provision for informal recreation?

0 - N/A

What is the condition of basic amenities?

Toilets	<div>No</div>	<div></div>
Cafe	<div>No</div>	<div></div>
Litter and/ or dog bins	<div>No</div>	<div></div>
Nature trail	<div>No</div>	<div></div>
Seating	<div>Yes</div>	<div>2 - Poor</div>
Lifebelts	<div>No</div>	<div></div>
Cycle parking	<div>No</div>	<div></div>
Other	<div>No</div>	<div></div>

Please state:

Community safety/ sense of security:

Is there natural surveillance into the site from surrounding properties?

No

Is lighting provided?

Yes

Do the approaches feel open and secure?

Yes

Is there a flow of people through the green space (to acheive self surveillance)?

Yes

Is dog fouling evident onsite?

Yes

Active recreation/ sport provision:

Outdoor athletics track

No

Grass pitches

No

Artificial pitches (e.g. astro turf)

No

Tennis courts

No

sport_other:

No

Please state:

3. Clean and well maintained

Overall cleanliness?

3 - Fair

Is graffiti evident?

Yes

Vandalism evident?

No

Overall condition/ quality of planted areas

3 - Fair

Overall condition/ quality of grass areas

0 - N/A

Overall condition/ quality of footpaths

4 - Good

Quality of water and associated edge treatment

0 - N/A

Are there any buildings or other built features onsite?

No

Please state:

If so, please note condition:

Are there any allotments on site?

No

Estimated number of plots in use:

Overall condition of allotment site:

4. Sustainability

Is there green waste composting area on site?

No

Is there evidence of sustainable management practices?

No

Is there evidence of waste minimisation/ recycling?

No

Does the green space provide a buffer for/ absorb noise or air pollution from:

Nearby traffic

No

Nearby industry

No

Other

No

Is there evidence of tree/ woodland management?

Yes

5. Conservation and heritage

Is there indication that natural features are being managed for nature conservation?

No

Vegetation cover/ type

Grassland

tall herbs,low growing herbs

Scrub, shrubs and hedgerows

scrub

Water and wetlands

Trees and woodland

tree groups/scattered trees

Flower beds

ornamental planting,annual bedding dispays

Brownfield land

bare soil and rock

Allotments

Invasive species

No

Other vegetation type

No

Please state

Does the green space contribute to the setting of the immediate local area?

Yes

Does the green space feature any recognisable landmark features of local importance?

No

Site ID:	77	The Zig Zag Path	
Date:	2016-10-19 11:14	Time spent surveying:	15mins
		Surveyor:	RG
Typology:	Parks and Gardens	Survey access:	Whole site

Is the green space visible from adjacent main road/ railway/ public transport route?

Is the open space visually attractive?

What threats/ disturbances/ issues are affecting the attractiveness of the site?

If other, please state

6. Community involvement

Is there a permanent public noticeboard on site? If so, are up to date notices displayed?

Are there any temporary notices on site informing users about current developments?

Is so, are they up to date?

Is there a built facility on site which is being used by the local community for education?

Is there evidence that a natural feature on site is being used by the local community for education?

Does the site offer educational interest (e.g. nature conservation interest or local historic significance)?

Is there a evidence of an active community group?

Is there a programme of activities?

7. Marketing

Are any of the following social facilities located on or adjacent to green space:

Is there a dedicated outdoor performance area within the green space?

Does the green space contain public art?

Is there a school immediately adjacent to the green space?

8. Potential themes for enhancement

Please indicate which of the following benefits/ services should be prioritised for future management or enhancement (please tick as many boxes as relevant):


If other, please state

9. Comments

Please add any further information on open space e.g. details of primary or secondary uses/ purposes or any significant issues/ opportunities which should be highlighted.

Quality score:

Value score:



Baseline Assessment - Designations

A1 National:

Listed building:

0

Scheduled Monument

0

Site of Special Scientific Interest (SSSI):

0

Local Wildlife Site:

0

EH Register of Historic Parks and Gardens:

0

A2 Regional:

Biodiversity Opportunity Area:

0

A2 Access:

Public Rights of Way:

0

Sustrans Cycle Routes:

0

A3 Local - Statutory:

Conservation Area:

0

Local Nature Reserve:

0

A4 Other:

Within a Flood Risk Zone:

0

Ancient Woodland:

0

Tree Preservation Order:

0

1. Welcoming place

Site access:
De facto public access

If restricted access, what kind of restriction?

Other (please state):

To what extent are the entrances well presented?
1 - Very poor

To what extent are the boundaries well defined and maintained?
3 - Fair

What is the overall quality of access and accesses within and through the open space?
1 - Very poor

What is the overall quality of access and accesses for people travelling to open space?
2 - Poor

What is the overall provision of signage?

1 - Very poor

2. Health, safety and security

Is there play equipment on site?

No

 How many separate items for equipment?

Age groups:

What play activities are provided for:

Is there impact absorbing surfacing around the equipment?

Are there benches within the enclosure?

Are there litterbins within the enclosure?

Is there a play area notice at the entrance stating dog free, children only and emergency contacts?

Is there space, separate from the equipped area, for informal play/ general runabout?

Overall condition of play equipment?

Is there other provision for play on site? (Please also note condition)

MUGA	<div>No</div>	<div></div>
Waterplay	<div>No</div>	<div></div>
Skate park	<div>No</div>	<div></div>
BMX	<div>No</div>	<div></div>
Other	<div>No</div>	<div></div>

Please state:

Is there evidence the green space is being used for informal recreation?

none

Please state, if 'other':

Overall provision for informal recreation?

0 - N/A

What is the condition of basic amenities?

Toilets	<div>No</div>	<div></div>
Cafe	<div>No</div>	<div></div>
Litter and/ or dog bins	<div>No</div>	<div></div>
Nature trail	<div>No</div>	<div></div>
Seating	<div>No</div>	<div></div>
Lifebelts	<div>No</div>	<div></div>
Cycle parking	<div>No</div>	<div></div>
Other	<div>No</div>	<div></div>

Please state:

Community safety/ sense of security:

Is there natural surveillance into the site from surrounding properties?

Yes

Is lighting provided?

No

Do the approaches feel open and secure?

Yes

Is there a flow of people through the green space (to acheive self surveillance)?

No

Is dog fouling evident onsite?

No

Active recreation/ sport provision:

Outdoor athletics track

No

Site ID:	79	Space adj. indust. unit	Bowles Well Grds
Date:	2016-10-18 11:44	Time spent surveying:	10mins
Typology:	Green Corridors	Survey access:	No access
Surveyor: RG			

Grass pitches	<input type="text" value="No"/>	<input type="text"/>
Artificial pitches (e.g. astro turf)	<input type="text" value="No"/>	<input type="text"/>
Tennis courts	<input type="text" value="No"/>	<input type="text"/>
sport_other:	<input type="text" value="No"/>	Please state: <input type="text"/>

3. Clean and well maintained

Overall cleanliness?	<input type="text" value="3 - Fair"/>
Is graffiti evident?	<input type="text" value="No"/>
Vandalism evident?	<input type="text" value="No"/>
Overall condition/ quality of planted areas	<input type="text" value="0 - N/A"/>
Overall condition/ quality of grass areas	<input type="text" value="1 - Very poor"/>
Overall condition/ quality of footpaths	<input type="text" value="0 - N/A"/>
Quality of water and associated edge treatment	<input type="text" value="0 - N/A"/>
Are there any buildings or other built features onsite?	<input type="text" value="No"/> Please state: <input type="text"/>
If so, please note condition:	<input type="text"/>
Are there any allotments on site?	<input type="text" value="No"/> Estimated number of plots in use: <input type="text"/>
Overall condition of allotment site:	<input type="text"/>

4. Sustainability

Is there green waste composting area on site?	<input type="text" value="No"/>
Is there evidence of sustainable management practices?	<input type="text" value="No"/>
Is there evidence of waste minimisation/ recycling?	<input type="text" value="No"/>
Does the green space provide a buffer for/ absorb noise or air pollution from:	
Nearby traffic	<input type="text" value="No"/>
Nearby industry	<input type="text" value="No"/>
Other	<input type="text" value="No"/>
Is there evidence of tree/ woodland management?	<input type="text" value="No"/>

5. Conservation and heritage

Is there indication that natural features are being managed for nature conservation?	<input type="text" value="No"/>
Vegetation cover/ type	
Grassland	<input type="text" value="tall herbs,short amenity grassland"/>
Scrub, shrubs and hedgerows	<input type="text" value="scrub"/>
Water and wetlands	<input type="text"/>
Trees and woodland	<input type="text"/>
Flower beds	<input type="text"/>
Brownfield land	<input type="text" value="bare soil and rock"/>
Allotments	<input type="text"/>
Invasive species	<input type="text" value="No"/> Other vegetation type <input type="text" value="No"/> Please state <input type="text"/>
Does the green space contribute to the setting of the immediate local area?	<input type="text" value="No"/>
Does the green space feature any recognisable landmark features of local importance?	<input type="text" value="No"/>

Site ID:	79	Space adj. indust. unit Bowles Well Grds			
Date:	2016-10-18 11:44	Time spent surveying:	10mins	Surveyor:	RG
Typology:	Green Corridors	Survey access:	No access		

Is the green space visible from adjacent main road/ railway/ public transport route?

Is the open space visually attractive?

What threats/ disturbances/ issues are affecting the attractiveness of the site?

rail noise,pollution,lack of landscape management,fly tipping

If other, please state

6. Community involvement

Is there a permanent public noticeboard on site? If so, are up to date notices displayed?

Are there any temporary notices on site informing users about current developments?

Is so, are they up to date?

Is there a built facility on site which is being used by the local community for education?

Is there evidence that a natural feature on site is being used by the local community for education?

Does the site offer educational interest (e.g. nature conservation interest or local historic significance)?

Is there a evidence of an active community group?

Is there a programme of activities?

7. Marketing

Are any of the following social facilities located on or adjacent to green space:

Is there a dedicated outdoor performance area within the green space?

Does the green space contain public art?

Is there a school immediately adjacent to the green space?

8. Potential themes for enhancement

Please indicate which of the following benefits/ services should be prioritised for future management or enhancement (please tick as many boxes as relevant):

natural habitats/ biodiversity

If other, please state

9. Comments

Please add any further information on open space e.g. details of primary or secondary uses/ purposes or any significant issues/ opportunities which should be highlighted.

Site used to be a mini ecosystem supporting mammals and birds before being flattened and left alone. now the site is scrubby due to lack of management. owned by church and dwight (neighbouring business)

Quality score:

Value score:



Baseline Assessment - Designations

A1 National:

Listed building:

0

Scheduled Monument

0

Site of Special Scientific Interest (SSSI):

0

Local Wildlife Site:

0

EH Register of Historic Parks and Gardens:

0

A2 Regional:

Biodiversity Opportunity Area:

0

A2 Access:

Public Rights of Way:

0

Sustrans Cycle Routes:

0

A3 Local - Statutory:

Conservation Area:

0

Local Nature Reserve:

0

A4 Other:

Within a Flood Risk Zone:

1

Ancient Woodland:

0

Tree Preservation Order:

0

1. Welcoming place

Site access:

Freely accessible to public

If restricted access, what kind of restriction?

Other (please state):

To what extent are the entrances well presented?

3 - Fair

To what extent are the boundaries well defined and maintained?

3 - Fair

What is the overall quality of access and accesses within and through the open space?

3 - Fair

What is the overall quality of access and accesses for people travelling to open space?

3 - Fair

Site ID: 81	Lower Radnor Park	
Date: 2016-10-13 14:24	Time spent surveying: 30mins	Surveyor: RG
Typology: Parks and Gardens	Survey access: Whole site	

What is the overall provision of signage?

4 - Good

2. Health, safety and security

Is there play equipment on site?

Yes

 How many separate items for equipment?

4

Age groups:

5-11 years

What play activities are provided for:

sliding,socialplay,swinging,rotating,climbing,viewing,touching

Is there impact absorbing surfacing around the equipment?

Yes

Are there benches within the enclosure?

Yes

Are there litterbins within the enclosure?

No

Is there a play area notice at the entrance stating dog free, children only and emergency contacts?

Yes

Is there space, separate from the equipped area, for informal play/ general runabout?

No

Overall condition of play equipment?

3 - Fair

Is there other provision for play on site? (Please also note condition)

MUGA	No		Please state: <div></div>
Waterplay	No		
Skate park	No		
BMX	No		
Other	No		

Is there evidence the green space is being used for informal recreation?

walking,children,relaxing,teenagers

Please state, if 'other':

Overall provision for informal recreation?

3 - Fair

What is the condition of basic amenities?

Toilets	No		Please state: <div></div>
Cafe	No		
Litter and/ or dog bins	Yes	3 - Fair	
Nature trail	No		
Seating	Yes	3 - Fair	
Lifebelts	No		
Cycle parking	No		
Other	No		

Community safety/ sense of security:

Is there natural surveillance into the site from surrounding properties?

Yes

Is lighting provided?

No

Do the approaches feel open and secure?

Yes

Is there a flow of people through the green space (to acheive self surveillance)?

Yes

Is dog fouling evident onsite?

No

Active recreation/ sport provision:

Outdoor athletics track

No

Site ID: 81		Lower Radnor Park	
Date: 2016-10-13 14:24		Time spent surveying: 30mins	Surveyor: RG
Typology: Parks and Gardens		Survey access: Whole site	

Grass pitches

No

Artificial pitches (e.g. astro turf)

No

Tennis courts

No

sport_other:

No

Please state:

3. Clean and well maintained

Overall cleanliness?

4 - Good

Is graffiti evident?

Yes

Vandalism evident?

Yes

Overall condition/ quality of planted areas

3 - Fair

Overall condition/ quality of grass areas

4 - Good

Overall condition/ quality of footpaths

2 - Poor

Quality of water and associated edge treatment

3 - Fair

Are there any buildings or other built features onsite?

No

Please state:

If so, please note condition:

Are there any allotments on site?

No

Estimated number of plots in use:

Overall condition of allotment site:

4. Sustainability

Is there green waste composting area on site?

No

Is there evidence of sustainable management practices?

Yes

Is there evidence of waste minimisation/ recycling?

No

Does the green space provide a buffer for/ absorb noise or air pollution from:

Nearby traffic

Yes

Nearby industry

No

Other

No

Is there evidence of tree/ woodland management?

Yes

5. Conservation and heritage

Is there indication that natural features are being managed for nature conservation?

No

Vegetation cover/ type

Grassland

short amenity grassland,lawn

Scrub, shrubs and hedgerows

scrub

Water and wetlands

running water (rivers and streams),pond/lake

Trees and woodland

tree groups/scattered trees,woodland edges/trees and shrubs forming shelterbelt

Flower beds

Brownfield land

Allotments

Invasive species

Yes

Other vegetation type

No

Please state

Does the green space contribute to the setting of the immediate local area?

Yes

Site ID:	81	Lower Radnor Park	
Date:	2016-10-13 14:24	Time spent surveying:	30mins
		Surveyor:	RG
Typology:	Parks and Gardens	Survey access:	Whole site

Does the green space feature any recognisable landmark features of local importance?	<input type="text" value="No"/>
Is the green space visible from adjacent main road/ railway/ public transport route?	<input type="text" value="Yes"/>
Is the open space visually attractive?	<input type="text" value="No"/>

What threats/ disturbances/ issues are affecting the attractiveness of the site?

road noise,pollution,lack of landscape management

If other, please state

6. Community involvement

Is there a permanent public noticeboard on site? If so, are up to date notices displayed?

Are there any temporary notices on site informing users about current developments?

Is so, are they up to date?

Is there a built facility on site which is being used by the local community for education?

Is there evidence that a natural feature on site is being used by the local community for education?

Does the site offer educational interest (e.g. nature conservation interest or local historic significance)?

Is there a evidence of an active community group?

Is there a programme of activities?

7. Marketing

Are any of the following social facilities located on or adjacent to green space:

Is there a dedicated outdoor performance area within the green space?

Does the green space contain public art?

Is there a school immediately adjacent to the green space?

8. Potential themes for enhancement

Please indicate which of the following benefits/ services should be prioritised for future management or enhancement (please tick as many boxes as relevant):

informal recreation,amenity,natural habitats/ biodiversity

If other, please state

9. Comments

Please add any further information on open space e.g. details of primary or secondary uses/ purposes or any significant issues/ opportunities which should be highlighted.

Quality score:

42

Value score:

39



Baseline Assessment - Designations

A1 National:

Listed building:	<input type="text" value="0"/>
Scheduled Monument	<input type="text" value="0"/>
Site of Special Scientific Interest (SSSI):	<input type="text" value="0"/>
Local Wildlife Site:	<input type="text" value="0"/>
EH Register of Historic Parks and Gardens:	<input type="text" value="0"/>

A2 Regional:

Biodiversity Opportunity Area:	<input type="text" value="0"/>
--------------------------------	--------------------------------

A2 Access:

Public Rights of Way:	<input type="text" value="0"/>
Sustrans Cycle Routes:	<input type="text" value="0"/>

A3 Local - Statutory:

Conservation Area:	<input type="text" value="0"/>
Local Nature Reserve:	<input type="text" value="0"/>

A4 Other:

Within a Flood Risk Zone:	<input type="text" value="0"/>
Ancient Woodland:	<input type="text" value="0"/>
Tree Preservation Order:	<input type="text" value="0"/>

1. Welcoming place

Site access:	<div>Freely accessible to public</div>
If restricted access, what kind of restriction?	<div></div>
Other (please state):	<div></div>

To what extent are the entrances well presented?	<div>3 - Fair</div>
To what extent are the boundaries well defined and maintained?	<div>3 - Fair</div>
What is the overall quality of access and accesses within and through the open space?	<div>3 - Fair</div>
What is the overall quality of access and accesses for people travelling to open space?	<div>4 - Good</div>

Site ID:	82	Radnor Park	
Date:	2016-10-13 13:53	Time spent surveying:	40mins
Typology:	Parks and Gardens	Survey access:	Whole site
Surveyor:		RG	

What is the overall provision of signage?

3 - Fair

2. Health, safety and security

Is there play equipment on site?

Yes

 How many separate items for equipment?

2

Age groups:

5-11 years,Under 5 years

What play activities are provided for:

sliding,climbing,socialplay,swinging,viewing

Is there impact absorbing surfacing around the equipment?

Yes

Are there benches within the enclosure?

Yes

Are there litterbins within the enclosure?

Yes

Is there a play area notice at the entrance stating dog free, children only and emergency contacts?

No

Is there space, separate from the equipped area, for informal play/ general runabout?

Yes

Overall condition of play equipment?

2 - Poor

Is there other provision for play on site? (Please also note condition)

MUGA	<div>No</div>	<div></div>
Waterplay	<div>No</div>	<div></div>
Skate park	<div>No</div>	<div></div>
BMX	<div>No</div>	<div></div>
Other	<div>No</div>	<div></div>

Please state:

Is there evidence the green space is being used for informal recreation?

walking,teenagers,children,relaxing,other

Please state, if 'other':

Fishing

Overall provision for informal recreation?

4 - Good

What is the condition of basic amenities?

Toilets	<div>Yes</div>	<div>2 - Poor</div>
Cafe	<div>Yes</div>	<div>4 - Good</div>
Litter and/ or dog bins	<div>Yes</div>	<div>3 - Fair</div>
Nature trail	<div>No</div>	<div></div>
Seating	<div>Yes</div>	<div>3 - Fair</div>
Lifebelts	<div>No</div>	<div></div>
Cycle parking	<div>No</div>	<div></div>
Other	<div>No</div>	<div></div>

Please state:

Community safety/ sense of security:

Is there natural surveillance into the site from surrounding properties?

Yes

Is lighting provided?

No

Do the approaches feel open and secure?

Yes

Is there a flow of people through the green space (to acheive self surveillance)?

Yes

Is dog fouling evident onsite?

Yes

Active recreation/ sport provision:

Outdoor athletics track

No

Site ID:	82	Radnor Park	
Date:	2016-10-13 13:53	Time spent surveying:	40mins
		Surveyor:	RG
Typology:	Parks and Gardens	Survey access:	Whole site

Grass pitches	<input type="text" value="Yes"/>	<input type="text" value="4 - Good"/>	
Artificial pitches (e.g. astro turf)	<input type="text" value="No"/>	<input type="text"/>	
Tennis courts	<input type="text" value="No"/>	<input type="text"/>	
sport_other:	<input type="text" value="Yes"/>	<input type="text" value="1 - Very poor"/>	Please state: <input type="text" value="Badketball Court"/>

3. Clean and well maintained

Overall cleanliness?	<input type="text" value="3 - Fair"/>
Is graffiti evident?	<input type="text" value="Yes"/>
Vandalism evident?	<input type="text" value="No"/>
Overall condition/ quality of planted areas	<input type="text" value="3 - Fair"/>
Overall condition/ quality of grass areas	<input type="text" value="3 - Fair"/>
Overall condition/ quality of footpaths	<input type="text" value="3 - Fair"/>
Quality of water and associated edge treatment	<input type="text" value="3 - Fair"/>
Are there any buildings or other built features onsite?	<input type="text" value="No"/> Please state: <input type="text"/>
If so, please note condition:	<input type="text"/>
Are there any allotments on site?	<input type="text" value="No"/> Estimated number of plots in use: <input type="text"/>
Overall condition of allotment site:	<input type="text"/>

4. Sustainability

Is there green waste composting area on site?	<input type="text" value="No"/>
Is there evidence of sustainable management practices?	<input type="text" value="Yes"/>
Is there evidence of waste minimisation/ recycling?	<input type="text" value="No"/>
Does the green space provide a buffer for/ absorb noise or air pollution from:	
Nearby traffic	<input type="text" value="Yes"/>
Nearby industry	<input type="text" value="No"/>
Other	<input type="text" value="No"/>
Is there evidence of tree/ woodland management?	<input type="text" value="Yes"/>

5. Conservation and heritage

Is there indication that natural features are being managed for nature conservation?	<input type="text" value="No"/>
Vegetation cover/ type	
Grassland	<input type="text" value="short amenity grassland,lawn"/>
Scrub, shrubs and hedgerows	<input type="text" value="hedge"/>
Water and wetlands	<input type="text"/>
Trees and woodland	<input type="text" value="woodland edges/trees and shrubs forming shelterbelt,tree groups/scattered trees"/>
Flower beds	<input type="text" value="annual bedding dispays"/>
Brownfield land	<input type="text"/>
Allotments	<input type="text"/>
Invasive species	<input type="text" value="No"/> Other vegetation type <input type="text" value="No"/> Please state <input type="text"/>
Does the green space contribute to the setting of the immediate local area?	<input type="text" value="Yes"/>

Site ID:	82	Radnor Park	
Date:	2016-10-13 13:53	Time spent surveying:	40mins
		Surveyor:	RG
Typology:	Parks and Gardens	Survey access:	Whole site

Does the green space feature any recognisable landmark features of local importance?	<input type="text" value="No"/>
Is the green space visible from adjacent main road/ railway/ public transport route?	<input type="text" value="Yes"/>
Is the open space visually attractive?	<input type="text" value="Yes"/>

What threats/ disturbances/ issues are affecting the attractiveness of the site?

road noise,pollution

If other, please state

6. Community involvement

Is there a permanent public noticeboard on site?	<input type="text" value="Yes"/>	If so, are up to date notices displayed?	<input type="text" value="Yes"/>
Are there any temporary notices on site informing users about current developments?	<input type="text" value="No"/>		
Is so, are they up to date?	<input type="text"/>		
Is there a built facility on site which is being used by the local community for education?	<input type="text" value="No"/>		
Is there evidence that a natural feature on site is being used by the local community for education?	<input type="text" value="Yes"/>		
Does the site offer educational interest (e.g. nature conservation interest or local historic significance)?	<input type="text" value="Yes"/>		
Is there a evidence of an active community group?	<input type="text" value="Yes"/>		
Is there a programme of activities?	<input type="text" value="Yes"/>		

7. Marketing

Are any of the following social facilities located on or adjacent to green space:

Is there a dedicated outdoor performance area within the green space?	<input type="text" value="Yes"/>
Does the green space contain public art?	<input type="text" value="No"/>
Is there a school immediately adjacent to the green space?	<input type="text" value="No"/>

8. Potential themes for enhancement

Please indicate which of the following benefits/ services should be prioritised for future management or enhancement (please tick as many boxes as relevant):


sports/ other organised activities,informal recreation,amenity

If other, please state

9. Comments

Please add any further information on open space e.g. details of primary or secondary uses/ purposes or any significant issues/ opportunities which should be highlighted.

Quality score:	<input type="text" value="53"/>	Value score:	<input type="text" value="48"/>
----------------	---------------------------------	--------------	---------------------------------



Baseline Assessment - Designations

A1 National:

Listed building:

Scheduled Monument

Site of Special Scientific Interest (SSSI):

Local Wildlife Site:

EH Register of Historic Parks and Gardens:

0

0

0

0

0

A2 Regional:

Biodiversity Opportunity Area:

0

A2 Access:

Public Rights of Way:

Sustrans Cycle Routes:

0

0

A3 Local - Statutory:

Conservation Area:

Local Nature Reserve:

0

0

A4 Other:

Within a Flood Risk Zone:

Ancient Woodland:

Tree Preservation Order:

0

0

1

1. Welcoming place

Site access: No public access

If restricted access, what kind of restriction?

Other (please state):

To what extent are the entrances well presented?

To what extent are the boundaries well defined and maintained?

What is the overall quality of access and accesses within and through the open space?

What is the overall quality of access and accesses for people travelling to open space?

1 - Very poor

4 - Good

1 - Very poor

3 - Fair

What is the overall provision of signage?

1 - Very poor

2. Health, safety and security

Is there play equipment on site?

No

How many separate items for equipment?

Age groups:

What play activities are provided for:

Is there impact absorbing surfacing around the equipment?

Are there benches within the enclosure?

Are there litterbins within the enclosure?

Is there a play area notice at the entrance stating dog free, children only and emergency contacts?

Is there space, separate from the equipped area, for informal play/ general runabout?

Overall condition of play equipment?

Is there other provision for play on site? (Please also note condition)

MUGA

No

Waterplay

No

Skate park

No

BMX

No

Other

No

Please state:

Is there evidence the green space is being used for informal recreation?

none

Please state, if 'other':

Overall provision for informal recreation?

0 - N/A

What is the condition of basic amenities?

Toilets

No

Cafe

No

Litter and/ or dog bins

No

Nature trail

No

Seating

No

Lifebelts

No

Cycle parking

No

Other

No

Please state:

Community safety/ sense of security:

Is there natural surveillance into the site from surrounding properties?

Yes

Is lighting provided?

No

Do the approaches feel open and secure?

Yes

Is there a flow of people through the green space (to acheive self surveillance)?

No

Is dog fouling evident onsite?

No

Active recreation/ sport provision:

Outdoor athletics track

No

Grass pitches

No

Artificial pitches (e.g. astro turf)

No

Tennis courts

No

sport_other:

No

Please state:

3. Clean and well maintained

Overall cleanliness?

3 - Fair

Is graffiti evident?

No

Vandalism evident?

No

Overall condition/ quality of planted areas

0 - N/A

Overall condition/ quality of grass areas

0 - N/A

Overall condition/ quality of footpaths

0 - N/A

Quality of water and associated edge treatment

0 - N/A

Are there any buildings or other built features onsite?

No

Please state:

If so, please note condition:

Are there any allotments on site?

No

Estimated number of plots in use:

Overall condition of allotment site:

4. Sustainability

Is there green waste composting area on site?

No

Is there evidence of sustainable management practices?

No

Is there evidence of waste minimisation/ recycling?

No

Does the green space provide a buffer for/ absorb noise or air pollution from:

Nearby traffic

Yes

Nearby industry

No

Other

No

Is there evidence of tree/ woodland management?

No

5. Conservation and heritage

Is there indication that natural features are being managed for nature conservation?

No

Vegetation cover/ type

Grassland

Scrub, shrubs and hedgerows

scrub

Water and wetlands

Trees and woodland

tree groups/scattered trees

Flower beds

Brownfield land

Allotments

Invasive species

No

Other vegetation type

No

Please state

Does the green space contribute to the setting of the immediate local area?

No

Does the green space feature any recognisable landmark features of local importance?

No

Site ID:	83	Land adjoining Park Farm CPS	
Date:	2016-10-17 17:17	Time spent surveying:	10mins
		Surveyor:	RG
Typology:	Natural or Semi-natural Greenspace		
Survey access:	No access		

Is the green space visible from adjacent main road/ railway/ public transport route?

Is the open space visually attractive?

What threats/ disturbances/ issues are affecting the attractiveness of the site?

road noise,pollution,lack of landscape management,fly tipping

If other, please state

6. Community involvement

Is there a permanent public noticeboard on site? If so, are up to date notices displayed?

Are there any temporary notices on site informing users about current developments?

Is so, are they up to date?

Is there a built facility on site which is being used by the local community for education?

Is there evidence that a natural feature on site is being used by the local community for education?

Does the site offer educational interest (e.g. nature conservation interest or local historic significance)?

Is there a evidence of an active community group?

Is there a programme of activities?

7. Marketing

Are any of the following social facilities located on or adjacent to green space:

Is there a dedicated outdoor performance area within the green space?

Does the green space contain public art?

Is there a school immediately adjacent to the green space?

8. Potential themes for enhancement

Please indicate which of the following benefits/ services should be prioritised for future management or enhancement (please tick as many boxes as relevant):

natural habitats/ biodiversity,amenity

If other, please state

9. Comments

Please add any further information on open space e.g. details of primary or secondary uses/ purposes or any significant issues/ opportunities which should be highlighted.

Quality score:

Value score:



Baseline Assessment - Designations

A1 National:

Listed building:

0

Scheduled Monument

0

Site of Special Scientific Interest (SSSI):

0

Local Wildlife Site:

0

EH Register of Historic Parks and Gardens:

0

A2 Regional:

Biodiversity Opportunity Area:

0

A2 Access:

Public Rights of Way:

0

Sustrans Cycle Routes:

0

A3 Local - Statutory:

Conservation Area:

0

Local Nature Reserve:

0

A4 Other:

Within a Flood Risk Zone:

0

Ancient Woodland:

0

Tree Preservation Order:

0

1. Welcoming place

Site access:

Restricted public access

If restricted access, what kind of restriction?

Members / tenants only

Other (please state):

To what extent are the entrances well presented?

2 - Poor

To what extent are the boundaries well defined and maintained?

3 - Fair

What is the overall quality of access and accesses within and through the open space?

1 - Very poor

What is the overall quality of access and accesses for people travelling to open space?

3 - Fair

Site ID: 84	Park Farm Road Allotment	
Date: 2016-10-17 16:51	Time spent surveying: 20mins	Surveyor: RG
Typology: Allotments	Survey access: No access	

What is the overall provision of signage?

3 - Fair

2. Health, safety and security

Is there play equipment on site?

No

How many separate items for equipment?

Age groups:

What play activities are provided for:

Is there impact absorbing surfacing around the equipment?

Are there benches within the enclosure?

Are there litterbins within the enclosure?

Is there a play area notice at the entrance stating dog free, children only and emergency contacts?

Is there space, separate from the equipped area, for informal play/ general runabout?

Overall condition of play equipment?

Is there other provision for play on site? (Please also note condition)

MUGA

No

Waterplay

No

Skate park

No

BMX

No

Other

No

Please state:

Is there evidence the green space is being used for informal recreation?

foodgrowing

Please state, if 'other':

Overall provision for informal recreation?

0 - N/A

What is the condition of basic amenities?

Toilets

No

Cafe

No

Litter and/ or dog bins

No

Nature trail

No

Seating

No

Lifebelts

No

Cycle parking

No

Other

No

Please state:

Community safety/ sense of security:

Is there natural surveillance into the site from surrounding properties?

Yes

Is lighting provided?

No

Do the approaches feel open and secure?

Yes

Is there a flow of people through the green space (to acheive self surveillance)?

No

Is dog fouling evident onsite?

No

Active recreation/ sport provision:

Outdoor athletics track

No

Site ID:	84	Park Farm Road Allotment	
Date:	2016-10-17 16:51	Time spent surveying:	20mins
		Surveyor:	RG
Typology:	Allotments	Survey access:	No access

Grass pitches	<input type="text" value="No"/>	<input type="text"/>
Artificial pitches (e.g. astro turf)	<input type="text" value="No"/>	<input type="text"/>
Tennis courts	<input type="text" value="No"/>	<input type="text"/>
sport_other:	<input type="text" value="No"/>	Please state: <input type="text"/>

3. Clean and well maintained

Overall cleanliness?	<input type="text" value="5 - Very good"/>
Is graffiti evident?	<input type="text" value="No"/>
Vandalism evident?	<input type="text" value="No"/>
Overall condition/ quality of planted areas	<input type="text" value="4 - Good"/>
Overall condition/ quality of grass areas	<input type="text" value="2 - Poor"/>
Overall condition/ quality of footpaths	<input type="text" value="1 - Very poor"/>
Quality of water and associated edge treatment	<input type="text" value="0 - N/A"/>
Are there any buildings or other built features onsite?	<input type="text" value="Yes"/> Please state: <input type="text" value="Sheds"/>
If so, please note condition:	<input type="text" value="3 - Fair"/>
Are there any allotments on site?	<input type="text" value="Yes"/> Estimated number of plots in use: <input type="text" value="51 - 75%"/>
Overall condition of allotment site:	<input type="text" value="3 - Fair"/>

4. Sustainability

Is there green waste composting area on site?	<input type="text" value="Yes"/>
Is there evidence of sustainable management practices?	<input type="text" value="No"/>
Is there evidence of waste minimisation/ recycling?	<input type="text" value="Yes"/>
Does the green space provide a buffer for/ absorb noise or air pollution from:	
Nearby traffic	<input type="text" value="Yes"/>
Nearby industry	<input type="text" value="No"/>
Other	<input type="text" value="No"/>
Is there evidence of tree/ woodland management?	<input type="text" value="Yes"/>

5. Conservation and heritage

Is there indication that natural features are being managed for nature conservation?	<input type="text" value="No"/>
Vegetation cover/ type	
Grassland	<input type="text" value="short amenity grassland,low growing herbs"/>
Scrub, shrubs and hedgerows	<input type="text"/>
Water and wetlands	<input type="text"/>
Trees and woodland	<input type="text" value="woodland edges/trees and shrubs forming shelterbelt,tree groups/scattered trees"/>
Flower beds	<input type="text" value="ornamental planting"/>
Brownfield land	<input type="text" value="bare soil and rock"/>
Allotments	<input type="text" value="allotments - active,allotments - abandoned"/>
Invasive species	<input type="text" value="No"/> Other vegetation type <input type="text" value="No"/> Please state <input type="text"/>
Does the green space contribute to the setting of the immediate local area?	<input type="text" value="No"/>

Site ID:	84	Park Farm Road Allotment	
Date:	2016-10-17 16:51	Time spent surveying:	20mins
		Surveyor:	RG
Typology:	Allotments	Survey access:	No access

Does the green space feature any recognisable landmark features of local importance?	No
Is the green space visible from adjacent main road/ railway/ public transport route?	Yes
Is the open space visually attractive?	No

What threats/ disturbances/ issues are affecting the attractiveness of the site?

road noise,pollution,lack of landscape management

If other, please state

6. Community involvement

Is there a permanent public noticeboard on site?	Yes	If so, are up to date notices displayed?	Yes
--	-----	--	-----

Are there any temporary notices on site informing users about current developments?	No
---	----

Is so, are they up to date?	
-----------------------------	--

Is there a built facility on site which is being used by the local community for education?	No
---	----

Is there evidence that a natural feature on site is being used by the local community for education?	Yes
--	-----

Does the site offer educational interest (e.g. nature conservation interest or local historic significance)?	Yes
--	-----

Is there a evidence of an active community group?	Yes
---	-----

Is there a programme of activities?	No
-------------------------------------	----

7. Marketing

Are any of the following social facilities located on or adjacent to green space:

Is there a dedicated outdoor performance area within the green space?	No
---	----

Does the green space contain public art?	No
--	----

Is there a school immediately adjacent to the green space?	No
--	----

8. Potential themes for enhancement

Please indicate which of the following benefits/ services should be prioritised for future management or enhancement (please tick as many boxes as relevant):

productive landscape,amenity

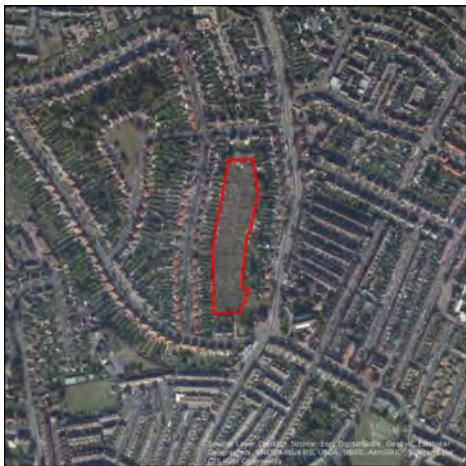
If other, please state

9. Comments

Please add any further information on open space e.g. details of primary or secondary uses/ purposes or any significant issues/ opportunities which should be highlighted.

Quality score: 34

Value score: 20



Baseline Assessment - Designations

A1 National:

Listed building:

0

Scheduled Monument

0

Site of Special Scientific Interest (SSSI):

0

Local Wildlife Site:

0

EH Register of Historic Parks and Gardens:

0

A2 Regional:

Biodiversity Opportunity Area:

0

A2 Access:

Public Rights of Way:

0

Sustrans Cycle Routes:

0

A3 Local - Statutory:

Conservation Area:

0

Local Nature Reserve:

0

A4 Other:

Within a Flood Risk Zone:

0

Ancient Woodland:

0

Tree Preservation Order:

0

1. Welcoming place

Site access:

Restricted public access

If restricted access, what kind of restriction?

Members / tenants only

Other (please state):

To what extent are the entrances well presented?

2 - Poor

To what extent are the boundaries well defined and maintained?

3 - Fair

What is the overall quality of access and accesses within and through the open space?

2 - Poor

What is the overall quality of access and accesses for people travelling to open space?

3 - Fair

Site ID:	85	Black Bull Road Allotment	
Date:	2016-10-18 9:00	Time spent surveying:	20mins
Typology:	Allotments	Survey access:	No access
		Surveyor:	RG

What is the overall provision of signage?

4 - Good

2. Health, safety and security

Is there play equipment on site?

No

 How many separate items for equipment?

Age groups:

What play activities are provided for:

Is there impact absorbing surfacing around the equipment?

Are there benches within the enclosure?

Are there litterbins within the enclosure?

Is there a play area notice at the entrance stating dog free, children only and emergency contacts?

Is there space, separate from the equipped area, for informal play/ general runabout?

Overall condition of play equipment?

Is there other provision for play on site? (Please also note condition)

MUGA	<div>No</div>	<div></div>	
Waterplay	<div>No</div>	<div></div>	
Skate park	<div>No</div>	<div></div>	
BMX	<div>No</div>	<div></div>	
Other	<div>No</div>	<div></div>	Please state: <div></div>

Is there evidence the green space is being used for informal recreation?

foodgrowing

Please state, if 'other':

Overall provision for informal recreation?

0 - N/A

What is the condition of basic amenities?

Toilets	<div>No</div>	<div></div>
Cafe	<div>No</div>	<div></div>
Litter and/ or dog bins	<div>Yes</div>	<div>2 - Poor</div>
Nature trail	<div>No</div>	<div></div>
Seating	<div>Yes</div>	<div>2 - Poor</div>
Lifebelts	<div>No</div>	<div></div>
Cycle parking	<div>No</div>	<div></div>
Other	<div>No</div>	<div></div>

Please state:

Community safety/ sense of security:

Is there natural surveillance into the site from surrounding properties?

Yes

Is lighting provided?

No

Do the approaches feel open and secure?

Yes

Is there a flow of people through the green space (to acheive self surveillance)?

No

Is dog fouling evident onsite?

No

Active recreation/ sport provision:

Outdoor athletics track

No

Site ID:	85	Black Bull Road Allotment	
Date:	2016-10-18 9:00	Time spent surveying:	20mins
		Surveyor:	RG
Typology:	Allotments	Survey access:	No access

Grass pitches	<input type="text" value="No"/>	<input type="text"/>
Artificial pitches (e.g. astro turf)	<input type="text" value="No"/>	<input type="text"/>
Tennis courts	<input type="text" value="No"/>	<input type="text"/>
sport_other:	<input type="text" value="No"/>	Please state: <input type="text"/>

3. Clean and well maintained

Overall cleanliness?	<input type="text" value="5 - Very good"/>
Is graffiti evident?	<input type="text" value="No"/>
Vandalism evident?	<input type="text" value="No"/>
Overall condition/ quality of planted areas	<input type="text" value="4 - Good"/>
Overall condition/ quality of grass areas	<input type="text" value="4 - Good"/>
Overall condition/ quality of footpaths	<input type="text" value="0 - N/A"/>
Quality of water and associated edge treatment	<input type="text" value="0 - N/A"/>
Are there any buildings or other built features onsite?	<input type="text" value="Yes"/> Please state: <input type="text" value="Shed, Site Office"/>
If so, please note condition:	<input type="text" value="3 - Fair"/>
Are there any allotments on site?	<input type="text" value="Yes"/> Estimated number of plots in use: <input type="text" value="76 - 100%"/>
Overall condition of allotment site:	<input type="text" value="4 - Good"/>

4. Sustainability

Is there green waste composting area on site?	<input type="text" value="Yes"/>
Is there evidence of sustainable management practices?	<input type="text" value="Yes"/>
Is there evidence of waste minimisation/ recycling?	<input type="text" value="No"/>
Does the green space provide a buffer for/ absorb noise or air pollution from:	
Nearby traffic	<input type="text" value="Yes"/>
Nearby industry	<input type="text" value="No"/>
Other	<input type="text" value="No"/>
Is there evidence of tree/ woodland management?	<input type="text" value="Yes"/>

5. Conservation and heritage

Is there indication that natural features are being managed for nature conservation?	<input type="text" value="No"/>
Vegetation cover/ type	
Grassland	<input type="text" value="short amenity grassland,low growing herbs"/>
Scrub, shrubs and hedgerows	<input type="text"/>
Water and wetlands	<input type="text"/>
Trees and woodland	<input type="text" value="tree groups/scattered trees"/>
Flower beds	<input type="text" value="ornamental planting"/>
Brownfield land	<input type="text" value="bare soil and rock"/>
Allotments	<input type="text" value="allotments - active,allotments - abandoned"/>
Invasive species	<input type="text" value="No"/> Other vegetation type <input type="text" value="No"/> Please state <input type="text"/>
Does the green space contribute to the setting of the immediate local area?	<input type="text" value="Yes"/>
Does the green space feature any recognisable landmark features of local importance?	<input type="text" value="No"/>

Site ID:	85	Black Bull Road Allotment	
Date:	2016-10-18 9:00	Time spent surveying:	20mins
		Surveyor:	RG
Typology:	Allotments	Survey access:	No access

Is the green space visible from adjacent main road/ railway/ public transport route?

Is the open space visually attractive?

What threats/ disturbances/ issues are affecting the attractiveness of the site?

If other, please state

6. Community involvement

Is there a permanent public noticeboard on site? If so, are up to date notices displayed?

Are there any temporary notices on site informing users about current developments?

Is so, are they up to date?

Is there a built facility on site which is being used by the local community for education?

Is there evidence that a natural feature on site is being used by the local community for education?

Does the site offer educational interest (e.g. nature conservation interest or local historic significance)?

Is there a evidence of an active community group?

Is there a programme of activities?

7. Marketing

Are any of the following social facilities located on or adjacent to green space:

Is there a dedicated outdoor performance area within the green space?

Does the green space contain public art?

Is there a school immediately adjacent to the green space?

8. Potential themes for enhancement

Please indicate which of the following benefits/ services should be prioritised for future management or enhancement (please tick as many boxes as relevant):

If other, please state

9. Comments

Please add any further information on open space e.g. details of primary or secondary uses/ purposes or any significant issues/ opportunities which should be highlighted.

Quality score:

Value score:



Baseline Assessment - Designations

A1 National:

Listed building:	<input type="text" value="0"/>
Scheduled Monument	<input type="text" value="0"/>
Site of Special Scientific Interest (SSSI):	<input type="text" value="0"/>
Local Wildlife Site:	<input type="text" value="0"/>
EH Register of Historic Parks and Gardens:	<input type="text" value="0"/>

A2 Regional:

Biodiversity Opportunity Area:	<input type="text" value="0"/>
--------------------------------	--------------------------------

A2 Access:

Public Rights of Way:	<input type="text" value="3"/>
Sustrans Cycle Routes:	<input type="text" value="0"/>

A3 Local - Statutory:

Conservation Area:	<input type="text" value="0"/>
Local Nature Reserve:	<input type="text" value="0"/>

A4 Other:

Within a Flood Risk Zone:	<input type="text" value="0"/>
Ancient Woodland:	<input type="text" value="0"/>
Tree Preservation Order:	<input type="text" value="0"/>

1. Welcoming place

Site access:	<input type="text" value="No public access"/>
If restricted access, what kind of restriction?	<input type="text"/>
Other (please state):	<input type="text"/>

To what extent are the entrances well presented?	<input type="text" value="2 - Poor"/>
To what extent are the boundaries well defined and maintained?	<input type="text" value="3 - Fair"/>
What is the overall quality of access and accesses within and through the open space?	<input type="text" value="1 - Very poor"/>
What is the overall quality of access and accesses for people travelling to open space?	<input type="text" value="4 - Good"/>

Site ID:	86	Railway Embankment	
Date:	2016-10-13 12:12	Time spent surveying:	15mins
Typology:	Green Corridors	Survey access:	No access
Surveyor:		RG	

What is the overall provision of signage?

3 - Fair

2. Health, safety and security

Is there play equipment on site?

No

 How many separate items for equipment?

Age groups:

What play activities are provided for:

Is there impact absorbing surfacing around the equipment?

Are there benches within the enclosure?

Are there litterbins within the enclosure?

Is there a play area notice at the entrance stating dog free, children only and emergency contacts?

Is there space, separate from the equipped area, for informal play/ general runabout?

Overall condition of play equipment?

Is there other provision for play on site? (Please also note condition)

MUGA	<div>No</div>	<div></div>
Waterplay	<div>No</div>	<div></div>
Skate park	<div>No</div>	<div></div>
BMX	<div>No</div>	<div></div>
Other	<div>No</div>	<div></div>

Please state:

Is there evidence the green space is being used for informal recreation?

none

Please state, if 'other':

Overall provision for informal recreation?

0 - N/A

What is the condition of basic amenities?

Toilets	<div>No</div>	<div></div>
Cafe	<div>No</div>	<div></div>
Litter and/ or dog bins	<div>No</div>	<div></div>
Nature trail	<div>No</div>	<div></div>
Seating	<div>No</div>	<div></div>
Lifebelts	<div>No</div>	<div></div>
Cycle parking	<div>No</div>	<div></div>
Other	<div>No</div>	<div></div>

Please state:

Community safety/ sense of security:

Is there natural surveillance into the site from surrounding properties?

No

Is lighting provided?

No

Do the approaches feel open and secure?

Yes

Is there a flow of people through the green space (to acheive self surveillance)?

No

Is dog fouling evident onsite?

No

Active recreation/ sport provision:

Outdoor athletics track

No

Site ID: 86	Railway Embankment	
Date: 2016-10-13 12:12	Time spent surveying: 15mins	Surveyor: RG
Typology: Green Corridors	Survey access: No access	

Grass pitches	No	
Artificial pitches (e.g. astro turf)	No	
Tennis courts	No	
sport_other:	No	Please state:

3. Clean and well maintained

Overall cleanliness?	4 - Good
Is graffiti evident?	No
Vandalism evident?	No
Overall condition/ quality of planted areas	0 - N/A
Overall condition/ quality of grass areas	2 - Poor
Overall condition/ quality of footpaths	0 - N/A
Quality of water and associated edge treatment	0 - N/A
Are there any buildings or other built features onsite?	No Please state:
If so, please note condition:	
Are there any allotments on site?	No Estimated number of plots in use:
Overall condition of allotment site:	

4. Sustainability

Is there green waste composting area on site?	No
Is there evidence of sustainable management practices?	Yes
Is there evidence of waste minimisation/ recycling?	No
Does the green space provide a buffer for/ absorb noise or air pollution from:	
Nearby traffic	Yes
Nearby industry	No
Other	No
Is there evidence of tree/ woodland management?	Yes

5. Conservation and heritage

Is there indication that natural features are being managed for nature conservation?	No
Vegetation cover/ type	
Grassland	tall herbs,low growing herbs
Scrub, shrubs and hedgerows	scrub
Water and wetlands	
Trees and woodland	woodland edges/trees and shrubs forming shelterbelt,tree groups/scattered trees
Flower beds	
Brownfield land	bare soil and rock
Allotments	
Invasive species	Yes Other vegetation type Yes Please state Rough Grassland
Does the green space contribute to the setting of the immediate local area?	No

Site ID: 86	Railway Embankment	
Date: 2016-10-13 12:12	Time spent surveying: 15mins	Surveyor: RG
Typology: Green Corridors	Survey access: No access	

Does the green space feature any recognisable landmark features of local importance?

Yes

Is the green space visible from adjacent main road/ railway/ public transport route?

Yes

Is the open space visually attractive?

No

What threats/ disturbances/ issues are affecting the attractiveness of the site?

road noise,pollution,rail noise,lack of landscape management

If other, please state

6. Community involvement

Is there a permanent public noticeboard on site? No If so, are up to date notices displayed?

Are there any temporary notices on site informing users about current developments? No

Is so, are they up to date?

Is there a built facility on site which is being used by the local community for education? No

Is there evidence that a natural feature on site is being used by the local community for education? No

Does the site offer educational interest (e.g. nature conservation interest or local historic significance)? No

Is there a evidence of an active community group? No

Is there a programme of activities? No

7. Marketing

Are any of the following social facilities located on or adjacent to green space:

Is there a dedicated outdoor performance area within the green space? No

Does the green space contain public art? No

Is there a school immediately adjacent to the green space? No

8. Potential themes for enhancement

Please indicate which of the following benefits/ services should be prioritised for future management or enhancement (please tick as many boxes as relevant):

natural habitats/ biodiversity

If other, please state

9. Comments

Please add any further information on open space e.g. details of primary or secondary uses/ purposes or any significant issues/ opportunities which should be highlighted.

Same as 67

Quality score: 18

Value score: 11



Baseline Assessment - Designations

A1 National:

Listed building:

0

Scheduled Monument

0

Site of Special Scientific Interest (SSSI):

0

Local Wildlife Site:

0

EH Register of Historic Parks and Gardens:

0

A2 Regional:

Biodiversity Opportunity Area:

0

A2 Access:

Public Rights of Way:

0

Sustrans Cycle Routes:

0

A3 Local - Statutory:

Conservation Area:

0

Local Nature Reserve:

0

A4 Other:

Within a Flood Risk Zone:

0

Ancient Woodland:

0

Tree Preservation Order:

0

1. Welcoming place

Site access:

Freely accessible to public

If restricted access, what kind of restriction?

Other (please state):

To what extent are the entrances well presented?

3 - Fair

To what extent are the boundaries well defined and maintained?

3 - Fair

What is the overall quality of access and accesses within and through the open space?

3 - Fair

What is the overall quality of access and accesses for people travelling to open space?

4 - Good

Site ID: 89	Cheriton Road Cemetery	
Date: 2016-10-13 12:35	Time spent surveying: 40mins	Surveyor: RG
Typology: Cemeteries and Churchyards	Survey access: Whole site	

What is the overall provision of signage?

2 - Poor

2. Health, safety and security

Is there play equipment on site?

No

 How many separate items for equipment?

Age groups:

What play activities are provided for:

Is there impact absorbing surfacing around the equipment?

Are there benches within the enclosure?

Are there litterbins within the enclosure?

Is there a play area notice at the entrance stating dog free, children only and emergency contacts?

Is there space, separate from the equipped area, for informal play/ general runabout?

Overall condition of play equipment?

Is there other provision for play on site? (Please also note condition)

MUGA

No

Waterplay

No

Skate park

No

BMX

No

Other

No

 Please state:

Is there evidence the green space is being used for informal recreation?

other

Please state, if 'other':

Visiting Graves

Overall provision for informal recreation?

0 - N/A

What is the condition of basic amenities?

Toilets

No

Cafe

No

Litter and/ or dog bins

Yes

2 - Poor

Nature trail

No

Seating

Yes

2 - Poor

Lifebelts

No

Cycle parking

No

Other

No

 Please state:

Community safety/ sense of security:

Is there natural surveillance into the site from surrounding properties?

No

Is lighting provided?

No

Do the approaches feel open and secure?

Yes

Is there a flow of people through the green space (to acheive self surveillance)?

No

Is dog fouling evident onsite?

No

Active recreation/ sport provision:

Outdoor athletics track

No

Site ID: 89		Cheriton Road Cemetery	
Date: 2016-10-13 12:35		Time spent surveying: 40mins	
Surveyor: RG			
Typology: Cemeteries and Churchyards		Survey access: Whole site	

Grass pitches

No

Artificial pitches (e.g. astro turf)

No

Tennis courts

No

sport_other:

No

Please state:

3. Clean and well maintained

Overall cleanliness?

4 - Good

Is graffiti evident?

No

Vandalism evident?

No

Overall condition/ quality of planted areas

3 - Fair

Overall condition/ quality of grass areas

3 - Fair

Overall condition/ quality of footpaths

2 - Poor

Quality of water and associated edge treatment

0 - N/A

Are there any buildings or other built features onsite?

Yes

Please state:

Unknown

If so, please note condition:

2 - Poor

Are there any allotments on site?

No

Estimated number of plots in use:

Overall condition of allotment site:

4. Sustainability

Is there green waste composting area on site?

No

Is there evidence of sustainable management practices?

Yes

Is there evidence of waste minimisation/ recycling?

No

Does the green space provide a buffer for/ absorb noise or air pollution from:

Nearby traffic

Yes

Nearby industry

No

Other

No

Is there evidence of tree/ woodland management?

Yes

5. Conservation and heritage

Is there indication that natural features are being managed for nature conservation?

No

Vegetation cover/ type

Grassland

short amenity grassland,tall herbs

Scrub, shrubs and hedgerows

scrub

Water and wetlands

Trees and woodland

tree groups/scattered trees,woodland edges/trees and shrubs forming shelterbelt

Flower beds

annual bedding displays,ornamental planting

Brownfield land

Allotments

Invasive species

Yes

Other vegetation type

No

Please state

Does the green space contribute to the setting of the immediate local area?

Yes

Site ID:	89	Cheriton Road Cemetery	
Date:	2016-10-13 12:35	Time spent surveying:	40mins
		Surveyor:	RG
Typology:	Cemeteries and Churchyards	Survey access:	Whole site

Does the green space feature any recognisable landmark features of local importance?	<input checked="" type="checkbox"/> Yes
Is the green space visible from adjacent main road/ railway/ public transport route?	<input checked="" type="checkbox"/> Yes
Is the open space visually attractive?	<input checked="" type="checkbox"/> No

What threats/ disturbances/ issues are affecting the attractiveness of the site?

road noise,rail noise,lack of landscape management,pollution

If other, please state

6. Community involvement

Is there a permanent public noticeboard on site?	<input checked="" type="checkbox"/> No	If so, are up to date notices displayed?	<input type="checkbox"/>
Are there any temporary notices on site informing users about current developments?	<input checked="" type="checkbox"/> No		
Is so, are they up to date?	<input type="checkbox"/>		
Is there a built facility on site which is being used by the local community for education?	<input checked="" type="checkbox"/> No		
Is there evidence that a natural feature on site is being used by the local community for education?	<input checked="" type="checkbox"/> No		
Does the site offer educational interest (e.g. nature conservation interest or local historic significance)?	<input checked="" type="checkbox"/> Yes		
Is there a evidence of an active community group?	<input checked="" type="checkbox"/> No		
Is there a programme of activities?	<input checked="" type="checkbox"/> No		

7. Marketing

Are any of the following social facilities located on or adjacent to green space:

Is there a dedicated outdoor performance area within the green space?	<input checked="" type="checkbox"/> No
Does the green space contain public art?	<input checked="" type="checkbox"/> No
Is there a school immediately adjacent to the green space?	<input checked="" type="checkbox"/> No

8. Potential themes for enhancement

Please indicate which of the following benefits/ services should be prioritised for future management or enhancement (please tick as many boxes as relevant):

character setting,amenity

If other, please state

9. Comments

Please add any further information on open space e.g. details of primary or secondary uses/ purposes or any significant issues/ opportunities which should be highlighted.

Quality score:

32

Value score:

19



Baseline Assessment - Designations

A1 National:

Listed building:

0

Scheduled Monument

0

Site of Special Scientific Interest (SSSI):

0

Local Wildlife Site:

0

EH Register of Historic Parks and Gardens:

0

A2 Regional:

Biodiversity Opportunity Area:

0

A2 Access:

Public Rights of Way:

0

Sustrans Cycle Routes:

0

A3 Local - Statutory:

Conservation Area:

0

Local Nature Reserve:

0

A4 Other:

Within a Flood Risk Zone:

0

Ancient Woodland:

0

Tree Preservation Order:

0

1. Welcoming place

Site access:
No public access

If restricted access, what kind of restriction?

Other (please state):

To what extent are the entrances well presented?
1 - Very poor

To what extent are the boundaries well defined and maintained?
2 - Poor

What is the overall quality of access and accesses within and through the open space?
1 - Very poor

What is the overall quality of access and accesses for people travelling to open space?
3 - Fair

Site ID: 91	Embankment r/o Eastfields	
Date: 2016-10-18 10:38	Time spent surveying: 10mins	Surveyor: RG
Typology: Green Corridors	Survey access: No access	

What is the overall provision of signage?

2 - Poor

2. Health, safety and security

Is there play equipment on site?

No

 How many separate items for equipment?

Age groups:

What play activities are provided for:

Is there impact absorbing surfacing around the equipment?

Are there benches within the enclosure?

Are there litterbins within the enclosure?

Is there a play area notice at the entrance stating dog free, children only and emergency contacts?

Is there space, separate from the equipped area, for informal play/ general runabout?

Overall condition of play equipment?

Is there other provision for play on site? (Please also note condition)

MUGA

No

Waterplay

No

Skate park

No

BMX

No

Other

No

 Please state:

Is there evidence the green space is being used for informal recreation?

none

Please state, if 'other':

Overall provision for informal recreation?

0 - N/A

What is the condition of basic amenities?

Toilets

No

Cafe

No

Litter and/ or dog bins

No

Nature trail

No

Seating

No

Lifebelts

No

Cycle parking

No

Other

No

 Please state:

Community safety/ sense of security:

Is there natural surveillance into the site from surrounding properties?

Yes

Is lighting provided?

No

Do the approaches feel open and secure?

Yes

Is there a flow of people through the green space (to acheive self surveillance)?

No

Is dog fouling evident onsite?

No

Active recreation/ sport provision:

Outdoor athletics track

No

Site ID: 91		Embankment r/o Eastfields	
Date: 2016-10-18 10:38		Time spent surveying: 10mins	
Typology: Green Corridors		Survey access: No access	
Grass pitches	No		
Artificial pitches (e.g. astro turf)	No		
Tennis courts	No		
sport_other:	No	Please state:	
3. Clean and well maintained			
Overall cleanliness?	3 - Fair		
Is graffiti evident?	Yes		
Vandalism evident?	No		
Overall condition/ quality of planted areas	0 - N/A		
Overall condition/ quality of grass areas	0 - N/A		
Overall condition/ quality of footpaths	0 - N/A		
Quality of water and associated edge treatment	0 - N/A		
Are there any buildings or other built features onsite?	No	Please state:	
If so, please note condition:			
Are there any allotments on site?	No	Estimated number of plots in use:	
Overall condition of allotment site:			
4. Sustainability			
Is there green waste composting area on site?	No		
Is there evidence of sustainable management practices?	No		
Is there evidence of waste minimisation/ recycling?	No		
Does the green space provide a buffer for/ absorb noise or air pollution from:			
Nearby traffic	No		
Nearby industry	No		
Other	No		
Is there evidence of tree/ woodland management?	Yes		
5. Conservation and heritage			
Is there indication that natural features are being managed for nature conservation?	No		
Vegetation cover/ type			
Grassland			
Scrub, shrubs and hedgerows	scrub		
Water and wetlands			
Trees and woodland	woodland edges/trees and shrubs forming shelterbelt,tree groups/scattered trees		
Flower beds			
Brownfield land	bare soil and rock		
Allotments			
Invasive species	No	Other vegetation type	No
		Please state	
Does the green space contribute to the setting of the immediate local area?			No

Site ID:	91	Embankment r/o Eastfields			
Date:	2016-10-18 10:38	Time spent surveying:	10mins	Surveyor:	RG
Typology:	Green Corridors	Survey access:	No access		

Does the green space feature any recognisable landmark features of local importance?	<input checked="" type="checkbox"/> Yes
Is the green space visible from adjacent main road/ railway/ public transport route?	<input checked="" type="checkbox"/> Yes
Is the open space visually attractive?	<input checked="" type="checkbox"/> No

What threats/ disturbances/ issues are affecting the attractiveness of the site?

rail noise,road noise,pollution,lack of landscape management

If other, please state

6. Community involvement

Is there a permanent public noticeboard on site? ☒ No If so, are up to date notices displayed?

Are there any temporary notices on site informing users about current developments? ☒ No

Is so, are they up to date?

Is there a built facility on site which is being used by the local community for education? ☒ No

Is there evidence that a natural feature on site is being used by the local community for education? ☒ No

Does the site offer educational interest (e.g. nature conservation interest or local historic significance)? ☒ No

Is there a evidence of an active community group? ☒ No

Is there a programme of activities? ☒ No

7. Marketing

Are any of the following social facilities located on or adjacent to green space:

Is there a dedicated outdoor performance area within the green space? ☒ No

Does the green space contain public art? ☒ No

Is there a school immediately adjacent to the green space? ☒ No

8. Potential themes for enhancement

Please indicate which of the following benefits/ services should be prioritised for future management or enhancement (please tick as many boxes as relevant):

natural habitats/ biodiversity,amenity

If other, please state

9. Comments

Please add any further information on open space e.g. details of primary or secondary uses/ purposes or any significant issues/ opportunities which should be highlighted.

Quality score:

10

Value score:

5



Baseline Assessment - Designations

A1 National:

Listed building:	<input type="text" value="0"/>
Scheduled Monument	<input type="text" value="0"/>
Site of Special Scientific Interest (SSSI):	<input type="text" value="0"/>
Local Wildlife Site:	<input type="text" value="0"/>
EH Register of Historic Parks and Gardens:	<input type="text" value="0"/>

A2 Regional:

Biodiversity Opportunity Area:	<input type="text" value="0"/>
--------------------------------	--------------------------------

A2 Access:

Public Rights of Way:	<input type="text" value="0"/>
Sustrans Cycle Routes:	<input type="text" value="0"/>

A3 Local - Statutory:

Conservation Area:	<input type="text" value="0"/>
Local Nature Reserve:	<input type="text" value="0"/>

A4 Other:

Within a Flood Risk Zone:	<input type="text" value="0"/>
Ancient Woodland:	<input type="text" value="0"/>
Tree Preservation Order:	<input type="text" value="0"/>

1. Welcoming place

Site access:	<div>Freely accessible to public</div>
If restricted access, what kind of restriction?	<div></div>
Other (please state):	<div></div>

To what extent are the entrances well presented?	<div>1 - Very poor</div>
To what extent are the boundaries well defined and maintained?	<div>3 - Fair</div>
What is the overall quality of access and accesses within and through the open space?	<div>3 - Fair</div>
What is the overall quality of access and accesses for people travelling to open space?	<div>3 - Fair</div>

Site ID:	92	Viaduct Pocket Park			
Date:	2016-10-25 10:51	Time spent surveying:	10mins	Surveyor:	RG
Typology:	Parks and Gardens	Survey access:	Whole site		

What is the overall provision of signage?

1 - Very poor

2. Health, safety and security

Is there play equipment on site?

No

How many separate items for equipment?

Age groups:

What play activities are provided for:

Is there impact absorbing surfacing around the equipment?

Are there benches within the enclosure?

Are there litterbins within the enclosure?

Is there a play area notice at the entrance stating dog free, children only and emergency contacts?

Is there space, separate from the equipped area, for informal play/ general runabout?

Overall condition of play equipment?

Is there other provision for play on site? (Please also note condition)

MUGA

No

Waterplay

No

Skate park

No

BMX

No

Other

No

Please state:

Is there evidence the green space is being used for informal recreation?

walking

Please state, if 'other':

Overall provision for informal recreation?

0 - N/A

What is the condition of basic amenities?

Toilets

No

Cafe

No

Litter and/ or dog bins

Yes

3 - Fair

Nature trail

No

Seating

No

Lifebelts

No

Cycle parking

No

Other

No

Please state:

Community safety/ sense of security:

Is there natural surveillance into the site from surrounding properties?

Yes

Is lighting provided?

Yes

Do the approaches feel open and secure?

Yes

Is there a flow of people through the green space (to acheive self surveillance)?

Yes

Is dog fouling evident onsite?

Yes

Active recreation/ sport provision:

Outdoor athletics track

No

Site ID:	92	Viaduct Pocket Park	
Date:	2016-10-25 10:51	Time spent surveying:	10mins
		Surveyor:	RG
Typology:	Parks and Gardens	Survey access:	Whole site

Grass pitches	<input type="text" value="No"/>	<input type="text"/>
Artificial pitches (e.g. astro turf)	<input type="text" value="No"/>	<input type="text"/>
Tennis courts	<input type="text" value="No"/>	<input type="text"/>
sport_other:	<input type="text" value="No"/>	Please state: <input type="text"/>

3. Clean and well maintained

Overall cleanliness?	<input type="text" value="4 - Good"/>
Is graffiti evident?	<input type="text" value="Yes"/>
Vandalism evident?	<input type="text" value="No"/>
Overall condition/ quality of planted areas	<input type="text" value="2 - Poor"/>
Overall condition/ quality of grass areas	<input type="text" value="3 - Fair"/>
Overall condition/ quality of footpaths	<input type="text" value="4 - Good"/>
Quality of water and associated edge treatment	<input type="text" value="0 - N/A"/>
Are there any buildings or other built features onsite?	<input type="text" value="No"/> Please state: <input type="text"/>
If so, please note condition:	<input type="text"/>
Are there any allotments on site?	<input type="text" value="No"/> Estimated number of plots in use: <input type="text"/>
Overall condition of allotment site:	<input type="text"/>

4. Sustainability

Is there green waste composting area on site?	<input type="text" value="No"/>
Is there evidence of sustainable management practices?	<input type="text" value="Yes"/>
Is there evidence of waste minimisation/ recycling?	<input type="text" value="No"/>
Does the green space provide a buffer for/ absorb noise or air pollution from:	
Nearby traffic	<input type="text" value="No"/>
Nearby industry	<input type="text" value="No"/>
Other	<input type="text" value="No"/>
Is there evidence of tree/ woodland management?	<input type="text" value="Yes"/>

5. Conservation and heritage

Is there indication that natural features are being managed for nature conservation?	<input type="text" value="No"/>
Vegetation cover/ type	
Grassland	<input type="text" value="short amenity grassland,tall herbs"/>
Scrub, shrubs and hedgerows	<input type="text"/>
Water and wetlands	<input type="text"/>
Trees and woodland	<input type="text" value="tree groups/scattered trees"/>
Flower beds	<input type="text"/>
Brownfield land	<input type="text"/>
Allotments	<input type="text"/>
Invasive species	<input type="text" value="No"/> Other vegetation type <input type="text" value="No"/> Please state <input type="text"/>
Does the green space contribute to the setting of the immediate local area?	<input type="text" value="No"/>
Does the green space feature any recognisable landmark features of local importance?	<input type="text" value="No"/>

Site ID:	92	Viaduct Pocket Park	
Date:	2016-10-25 10:51	Time spent surveying:	10mins
		Surveyor:	RG
Typology:	Parks and Gardens	Survey access:	Whole site

Is the green space visible from adjacent main road/ railway/ public transport route? ☐ Yes

Is the open space visually attractive? ☐ No

What threats/ disturbances/ issues are affecting the attractiveness of the site?

rail noise,road noise,pollution

If other, please state

6. Community involvement

Is there a permanent public noticeboard on site? ☐ No If so, are up to date notices displayed? ☐

Are there any temporary notices on site informing users about current developments? ☐ No

Is so, are they up to date? ☐

Is there a built facility on site which is being used by the local community for education? ☐ No

Is there evidence that a natural feature on site is being used by the local community for education? ☐ No

Does the site offer educational interest (e.g. nature conservation interest or local historic significance)? ☐ No

Is there a evidence of an active community group? ☐ No

Is there a programme of activities? ☐ No

7. Marketing

Are any of the following social facilities located on or adjacent to green space:

youth centre

Is there a dedicated outdoor performance area within the green space? ☐ No

Does the green space contain public art? ☐ No

Is there a school immediately adjacent to the green space? ☐ No

8. Potential themes for enhancement

Please indicate which of the following benefits/ services should be prioritised for future management or enhancement (please tick as many boxes as relevant):

informal recreation,amenity


If other, please state

9. Comments

Please add any further information on open space e.g. details of primary or secondary uses/ purposes or any significant issues/ opportunities which should be highlighted.

Quality score: 28

Value score: 12



Baseline Assessment - Designations

A1 National:

Listed building:	<input type="text" value="0"/>
Scheduled Monument	<input type="text" value="0"/>
Site of Special Scientific Interest (SSSI):	<input type="text" value="0"/>
Local Wildlife Site:	<input type="text" value="0"/>
EH Register of Historic Parks and Gardens:	<input type="text" value="0"/>

A2 Regional:

Biodiversity Opportunity Area:	<input type="text" value="0"/>
--------------------------------	--------------------------------

A2 Access:

Public Rights of Way:	<input type="text" value="0"/>
Sustrans Cycle Routes:	<input type="text" value="0"/>

A3 Local - Statutory:

Conservation Area:	<input type="text" value="0"/>
Local Nature Reserve:	<input type="text" value="0"/>

A4 Other:

Within a Flood Risk Zone:	<input type="text" value="0"/>
Ancient Woodland:	<input type="text" value="0"/>
Tree Preservation Order:	<input type="text" value="0"/>

1. Welcoming place

Site access:	<input type="text" value="No public access"/>
If restricted access, what kind of restriction?	<input type="text"/>
Other (please state):	<input type="text"/>

To what extent are the entrances well presented?	<input type="text" value="3 - Fair"/>
To what extent are the boundaries well defined and maintained?	<input type="text" value="4 - Good"/>
What is the overall quality of access and accesses within and through the open space?	<input type="text" value="1 - Very poor"/>
What is the overall quality of access and accesses for people travelling to open space?	<input type="text" value="4 - Good"/>

Site ID:	95	Embankment r/o Ship Street	
Date:	2016-10-13 17:09	Time spent surveying:	5mins
		Surveyor:	RG
Typology:	Green Corridors	Survey access:	No access

What is the overall provision of signage?

3 - Fair

2. Health, safety and security

Is there play equipment on site?

No

 How many separate items for equipment?

Age groups:

What play activities are provided for:

Is there impact absorbing surfacing around the equipment?

Are there benches within the enclosure?

Are there litterbins within the enclosure?

Is there a play area notice at the entrance stating dog free, children only and emergency contacts?

Is there space, separate from the equipped area, for informal play/ general runabout?

Overall condition of play equipment?

Is there other provision for play on site? (Please also note condition)

MUGA

No

Waterplay

No

Skate park

No

BMX

No

Other

No

 Please state:

Is there evidence the green space is being used for informal recreation?

none

Please state, if 'other':

Overall provision for informal recreation?

0 - N/A

What is the condition of basic amenities?

Toilets

No

Cafe

No

Litter and/ or dog bins

No

Nature trail

No

Seating

No

Lifebelts

No

Cycle parking

No

Other

No

 Please state:

Community safety/ sense of security:

Is there natural surveillance into the site from surrounding properties?

Yes

Is lighting provided?

No

Do the approaches feel open and secure?

Yes

Is there a flow of people through the green space (to acheive self surveillance)?

No

Is dog fouling evident onsite?

No

Active recreation/ sport provision:

Outdoor athletics track

No

Site ID:	95	Embankment r/o Ship Street	
Date:	2016-10-13 17:09	Time spent surveying:	5mins
		Surveyor:	RG
Typology:	Green Corridors	Survey access:	No access

Grass pitches	<input type="text" value="No"/>	<input type="text"/>
Artificial pitches (e.g. astro turf)	<input type="text" value="No"/>	<input type="text"/>
Tennis courts	<input type="text" value="No"/>	<input type="text"/>
sport_other:	<input type="text" value="No"/>	Please state: <input type="text"/>

3. Clean and well maintained

Overall cleanliness?	<input type="text" value="3 - Fair"/>
Is graffiti evident?	<input type="text" value="Yes"/>
Vandalism evident?	<input type="text" value="No"/>
Overall condition/ quality of planted areas	<input type="text" value="0 - N/A"/>
Overall condition/ quality of grass areas	<input type="text" value="0 - N/A"/>
Overall condition/ quality of footpaths	<input type="text" value="0 - N/A"/>
Quality of water and associated edge treatment	<input type="text" value="0 - N/A"/>
Are there any buildings or other built features onsite?	<input type="text" value="No"/> Please state: <input type="text"/>
If so, please note condition:	<input type="text"/>
Are there any allotments on site?	<input type="text" value="No"/> Estimated number of plots in use: <input type="text"/>
Overall condition of allotment site:	<input type="text"/>

4. Sustainability

Is there green waste composting area on site?	<input type="text" value="No"/>
Is there evidence of sustainable management practices?	<input type="text" value="No"/>
Is there evidence of waste minimisation/ recycling?	<input type="text" value="No"/>
Does the green space provide a buffer for/ absorb noise or air pollution from:	
Nearby traffic	<input type="text" value="Yes"/>
Nearby industry	<input type="text" value="No"/>
Other	<input type="text" value="No"/>
Is there evidence of tree/ woodland management?	<input type="text" value="No"/>

5. Conservation and heritage

Is there indication that natural features are being managed for nature conservation?	<input type="text" value="No"/>
Vegetation cover/ type	
Grassland	<input type="text"/>
Scrub, shrubs and hedgerows	<input type="text" value="scrub"/>
Water and wetlands	<input type="text"/>
Trees and woodland	<input type="text" value="woodland edges/trees and shrubs forming shelterbelt"/>
Flower beds	<input type="text"/>
Brownfield land	<input type="text"/>
Allotments	<input type="text"/>
Invasive species	<input type="text" value="No"/> Other vegetation type <input type="text" value="No"/> Please state <input type="text"/>
Does the green space contribute to the setting of the immediate local area?	<input type="text" value="No"/>
Does the green space feature any recognisable landmark features of local importance?	<input type="text" value="No"/>

Site ID:	95	Embankment r/o Ship Street	
Date:	2016-10-13 17:09	Time spent surveying:	5mins
		Surveyor:	RG
Typology:	Green Corridors	Survey access:	No access

Is the green space visible from adjacent main road/ railway/ public transport route? ☐ Yes

Is the open space visually attractive? ☐ No

What threats/ disturbances/ issues are affecting the attractiveness of the site?

road noise,pollution,rail noise,lack of landscape management

If other, please state

6. Community involvement

Is there a permanent public noticeboard on site? ☐ No If so, are up to date notices displayed? ☐

Are there any temporary notices on site informing users about current developments? ☐ No

Is so, are they up to date? ☐

Is there a built facility on site which is being used by the local community for education? ☐ No

Is there evidence that a natural feature on site is being used by the local community for education? ☐ No

Does the site offer educational interest (e.g. nature conservation interest or local historic significance)? ☐ No

Is there a evidence of an active community group? ☐ No

Is there a programme of activities? ☐ No

7. Marketing

Are any of the following social facilities located on or adjacent to green space:

Is there a dedicated outdoor performance area within the green space? ☐ No

Does the green space contain public art? ☐ No

Is there a school immediately adjacent to the green space? ☐ No

8. Potential themes for enhancement

Please indicate which of the following benefits/ services should be prioritised for future management or enhancement (please tick as many boxes as relevant):

natural habitats/ biodiversity,amenity

If other, please state


9. Comments

Please add any further information on open space e.g. details of primary or secondary uses/ purposes or any significant issues/ opportunities which should be highlighted.

no access at all

Quality score: ☐ 15

Value score: ☐ 3



Baseline Assessment - Designations

A1 National:

Listed building:

0

Scheduled Monument

3

Site of Special Scientific Interest (SSSI):

0

Local Wildlife Site:

0

EH Register of Historic Parks and Gardens:

0

A2 Regional:

Biodiversity Opportunity Area:

0

A2 Access:

Public Rights of Way:

0

Sustrans Cycle Routes:

0

A3 Local - Statutory:

Conservation Area:

0

Local Nature Reserve:

0

A4 Other:

Within a Flood Risk Zone:

0

Ancient Woodland:

0

Tree Preservation Order:

0

1. Welcoming place

Site access:

No public access

If restricted access, what kind of restriction?

Other (please state):

To what extent are the entrances well presented?

2 - Poor

To what extent are the boundaries well defined and maintained?

2 - Poor

What is the overall quality of access and accesses within and through the open space?

1 - Very poor

What is the overall quality of access and accesses for people travelling to open space?

4 - Good

Site ID:	96	Shorncliffe Redoubt	
Date:	2016-10-13 10:45	Time spent surveying:	15mins
Typology:		Natural or Semi-natural Greenspace	Survey access: No access
Surveyor:		KL	

What is the overall provision of signage? 2 - Poor

2. Health, safety and security

Is there play equipment on site? No How many separate items for equipment?

Age groups:

What play activities are provided for:

Is there impact absorbing surfacing around the equipment?

Are there benches within the enclosure?

Are there litterbins within the enclosure?

Is there a play area notice at the entrance stating dog free, children only and emergency contacts?

Is there space, separate from the equipped area, for informal play/ general runabout?

Overall condition of play equipment?

Is there other provision for play on site? (Please also note condition)

MUGA No

Waterplay No

Skate park No

BMX No

Other No Please state:

Is there evidence the green space is being used for informal recreation?

other

Please state, if 'other': **Used as a military training ground**

Overall provision for informal recreation? 0 - N/A

What is the condition of basic amenities?

Toilets No

Cafe No

Litter and/ or dog bins No

Nature trail No

Seating No

Lifebelts No

Cycle parking No

Other No Please state:

Community safety/ sense of security:

Is there natural surveillance into the site from surrounding properties? No

Is lighting provided? No

Do the approaches feel open and secure? No

Is there a flow of people through the green space (to acheive self surveillance)? No

Is dog fouling evident onsite? No

Active recreation/ sport provision:

Outdoor athletics track No

Site ID: 96		Shorncliffe Redoubt	
Date: 2016-10-13 10:45		Time spent surveying: 15mins	
		Surveyor: KL	
Typology: Natural or Semi-natural Greenspace		Survey access: No access	

Grass pitches

No

Artificial pitches (e.g. astro turf)

No

Tennis courts

No

sport_other:

No

Please state:

3. Clean and well maintained

Overall cleanliness?

4 - Good

Is graffiti evident?

No

Vandalism evident?

No

Overall condition/ quality of planted areas

0 - N/A

Overall condition/ quality of grass areas

0 - N/A

Overall condition/ quality of footpaths

0 - N/A

Quality of water and associated edge treatment

0 - N/A

Are there any buildings or other built features onsite?

No

Please state:

If so, please note condition:

Are there any allotments on site?

No

Estimated number of plots in use:

Overall condition of allotment site:

4. Sustainability

Is there green waste composting area on site?

No

Is there evidence of sustainable management practices?

No

Is there evidence of waste minimisation/ recycling?

No

Does the green space provide a buffer for/ absorb noise or air pollution from:

Nearby traffic

Yes

Nearby industry

No

Other

No

Is there evidence of tree/ woodland management?

Yes

5. Conservation and heritage

Is there indication that natural features are being managed for nature conservation?

Yes

Vegetation cover/ type

Grassland

bracken

Scrub, shrubs and hedgerows

scrub

Water and wetlands

Trees and woodland

woodland edges/trees and shrubs forming shelterbelt,broadleaved woodland,deadwood

Flower beds

Brownfield land

Allotments

Invasive species

No

Other vegetation type

No

Please state

Does the green space contribute to the setting of the immediate local area?

Yes

Site ID:	96	Shorncliffe Redoubt	
Date:	2016-10-13 10:45	Time spent surveying:	15mins
		Surveyor:	KL
Typology:	Natural or Semi-natural Greenspace	Survey access:	No access

Does the green space feature any recognisable landmark features of local importance?	<input checked="" type="checkbox"/> No
Is the green space visible from adjacent main road/ railway/ public transport route?	<input checked="" type="checkbox"/> Yes
Is the open space visually attractive?	<input checked="" type="checkbox"/> Yes

What threats/ disturbances/ issues are affecting the attractiveness of the site?

road noise

If other, please state

6. Community involvement

Is there a permanent public noticeboard on site? ☒ No If so, are up to date notices displayed? ☐

Are there any temporary notices on site informing users about current developments? ☒ No

Is so, are they up to date? ☐

Is there a built facility on site which is being used by the local community for education? ☒ No

Is there evidence that a natural feature on site is being used by the local community for education? ☒ No

Does the site offer educational interest (e.g. nature conservation interest or local historic significance)? ☒ No

Is there a evidence of an active community group? ☒ No

Is there a programme of activities? ☒ No

7. Marketing

Are any of the following social facilities located on or adjacent to green space:

Is there a dedicated outdoor performance area within the green space? ☒ No

Does the green space contain public art? ☒ No

Is there a school immediately adjacent to the green space? ☒ No

8. Potential themes for enhancement

Please indicate which of the following benefits/ services should be prioritised for future management or enhancement (please tick as many boxes as relevant):

natural habitats/ biodiversity

If other, please state

9. Comments

Please add any further information on open space e.g. details of primary or secondary uses/ purposes or any significant issues/ opportunities which should be highlighted.

Sign at the carpark by the military cemetery says military training ground, no public access.
Broadleaf woodland with scrub along the Hospital Road side.

Quality score:

15

Value score:

13



Baseline Assessment - Designations

A1 National:

Listed building:

0

Scheduled Monument

0

Site of Special Scientific Interest (SSSI):

0

Local Wildlife Site:

0

EH Register of Historic Parks and Gardens:

0

A2 Regional:

Biodiversity Opportunity Area:

0

A2 Access:

Public Rights of Way:

3

Sustrans Cycle Routes:

3

A3 Local - Statutory:

Conservation Area:

0

Local Nature Reserve:

0

A4 Other:

Within a Flood Risk Zone:

1

Ancient Woodland:

0

Tree Preservation Order:

1

1. Welcoming place

Site access:
Restricted public access

If restricted access, what kind of restriction?
Limited to particular areas

Other (please state):

To what extent are the entrances well presented?
3 - Fair

To what extent are the boundaries well defined and maintained?
4 - Good

What is the overall quality of access and accesses within and through the open space?
1 - Very poor

What is the overall quality of access and accesses for people travelling to open space?
3 - Fair

What is the overall provision of signage?

1 - Very poor

2. Health, safety and security

Is there play equipment on site?

No

How many separate items for equipment?

Age groups:

What play activities are provided for:

Is there impact absorbing surfacing around the equipment?

Are there benches within the enclosure?

Are there litterbins within the enclosure?

Is there a play area notice at the entrance stating dog free, children only and emergency contacts?

Is there space, separate from the equipped area, for informal play/ general runabout?

Overall condition of play equipment?

Is there other provision for play on site? (Please also note condition)

MUGA

No

Waterplay

No

Skate park

No

BMX

No

Other

No

Please state:

Is there evidence the green space is being used for informal recreation?

walking,relaxing,desire lines

Please state, if 'other':

Overall provision for informal recreation?

2 - Poor

What is the condition of basic amenities?

Toilets

No

Cafe

No

Litter and/ or dog bins

No

Nature trail

No

Seating

No

Lifebelts

No

Cycle parking

No

Other

No

Please state:

Community safety/ sense of security:

Is there natural surveillance into the site from surrounding properties?

No

Is lighting provided?

No

Do the approaches feel open and secure?

Yes

Is there a flow of people through the green space (to acheive self surveillance)?

No

Is dog fouling evident onsite?

Yes

Active recreation/ sport provision:

Outdoor athletics track

No

Site ID:	97	Open Space adjacent to Horn Street	
Date:	2016-10-12 10:15	Time spent surveying:	1.5hrs
		Surveyor:	KL
Typology:	Natural or Semi-natural Greenspace	Survey access:	Part site

Grass pitches	<input type="text" value="No"/>	<input type="text"/>
Artificial pitches (e.g. astro turf)	<input type="text" value="No"/>	<input type="text"/>
Tennis courts	<input type="text" value="No"/>	<input type="text"/>
sport_other:	<input type="text" value="No"/>	Please state: <input type="text"/>

3. Clean and well maintained

Overall cleanliness?	<input type="text" value="5 - Very good"/>
Is graffiti evident?	<input type="text" value="No"/>
Vandalism evident?	<input type="text" value="No"/>
Overall condition/ quality of planted areas	<input type="text" value="0 - N/A"/>
Overall condition/ quality of grass areas	<input type="text" value="0 - N/A"/>
Overall condition/ quality of footpaths	<input type="text" value="1 - Very poor"/>
Quality of water and associated edge treatment	<input type="text" value="0 - N/A"/>
Are there any buildings or other built features onsite?	<input type="text" value="No"/> Please state: <input type="text"/>
If so, please note condition:	<input type="text"/>
Are there any allotments on site?	<input type="text" value="No"/> Estimated number of plots in use: <input type="text"/>
Overall condition of allotment site:	<input type="text"/>

4. Sustainability

Is there green waste composting area on site?	<input type="text" value="No"/>
Is there evidence of sustainable management practices?	<input type="text" value="Yes"/>
Is there evidence of waste minimisation/ recycling?	<input type="text" value="No"/>
Does the green space provide a buffer for/ absorb noise or air pollution from:	
Nearby traffic	<input type="text" value="Yes"/>
Nearby industry	<input type="text" value="No"/>
Other	<input type="text" value="Yes"/>
Is there evidence of tree/ woodland management?	<input type="text" value="No"/>

5. Conservation and heritage

Is there indication that natural features are being managed for nature conservation?	<input type="text" value="Yes"/>
Vegetation cover/ type	
Grassland	<input type="text" value="wildflower grassland,low growing herbs,tall herbs,bracken"/>
Scrub, shrubs and hedgerows	<input type="text" value="hedge,scrub"/>
Water and wetlands	<input type="text"/>
Trees and woodland	<input type="text" value="broadleaved woodland,woodland edges/trees and shrubs forming shelterbelt,deadwood"/>
Flower beds	<input type="text"/>
Brownfield land	<input type="text"/>
Allotments	<input type="text"/>
Invasive species	<input type="text" value="No"/> Other vegetation type <input type="text" value="Yes"/> Please state <input type="text" value="Some grazed and improved grassland"/>
Does the green space contribute to the setting of the immediate local area?	<input type="text" value="Yes"/>

Site ID:	97	Open Space adjacent to Horn Street	
Date:	2016-10-12 10:15	Time spent surveying:	1.5hrs
		Surveyor:	KL
Typology:	Natural or Semi-natural Greenspace		
Survey access:	Part site		

Does the green space feature any recognisable landmark features of local importance?	<input checked="" type="checkbox"/> No
Is the green space visible from adjacent main road/ railway/ public transport route?	<input checked="" type="checkbox"/> Yes
Is the open space visually attractive?	<input checked="" type="checkbox"/> Yes

What threats/ disturbances/ issues are affecting the attractiveness of the site?

road noise

If other, please state

6. Community involvement

Is there a permanent public noticeboard on site? ☒ No If so, are up to date notices displayed? ☐

Are there any temporary notices on site informing users about current developments? ☒ No

Is so, are they up to date? ☐

Is there a built facility on site which is being used by the local community for education? ☒ No

Is there evidence that a natural feature on site is being used by the local community for education? ☒ No

Does the site offer educational interest (e.g. nature conservation interest or local historic significance)? ☒ No

Is there a evidence of an active community group? ☒ No

Is there a programme of activities? ☒ No

7. Marketing

Are any of the following social facilities located on or adjacent to green space:

Is there a dedicated outdoor performance area within the green space? ☒ No

Does the green space contain public art? ☒ No

Is there a school immediately adjacent to the green space? ☒ Yes

8. Potential themes for enhancement

Please indicate which of the following benefits/ services should be prioritised for future management or enhancement (please tick as many boxes as relevant):

natural habitats/ biodiversity,educational interest,informal recreation

If other, please state

9. Comments

Please add any further information on open space e.g. details of primary or secondary uses/ purposes or any significant issues/ opportunities which should be highlighted.

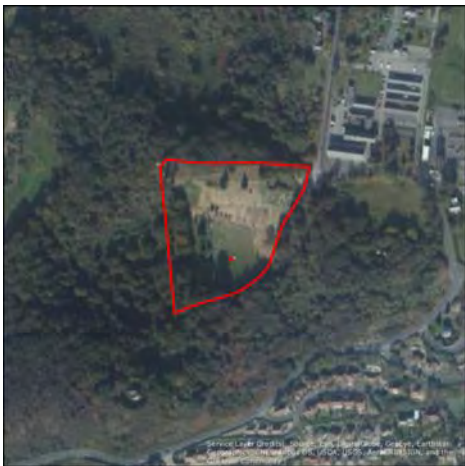

Good range of habitats - conservation/ education value. Paths are very narrow and much of the site is inaccessible due to dense scrub. Signs state that this is private land and access is restricted to the public footpaths.

Quality score:

18

Value score:

34



Baseline Assessment - Designations

A1 National:

Listed building:	<input type="text" value="0"/>
Scheduled Monument	<input type="text" value="0"/>
Site of Special Scientific Interest (SSSI):	<input type="text" value="0"/>
Local Wildlife Site:	<input type="text" value="0"/>
EH Register of Historic Parks and Gardens:	<input type="text" value="0"/>

A2 Regional:

Biodiversity Opportunity Area:	<input type="text" value="0"/>
--------------------------------	--------------------------------

A2 Access:

Public Rights of Way:	<input type="text" value="0"/>
Sustrans Cycle Routes:	<input type="text" value="0"/>

A3 Local - Statutory:

Conservation Area:	<input type="text" value="0"/>
Local Nature Reserve:	<input type="text" value="0"/>

A4 Other:

Within a Flood Risk Zone:	<input type="text" value="0"/>
Ancient Woodland:	<input type="text" value="0"/>
Tree Preservation Order:	<input type="text" value="0"/>

1. Welcoming place

Site access:	<div>Freely accessible to public</div>
If restricted access, what kind of restriction?	<div></div>
Other (please state):	<div></div>

To what extent are the entrances well presented?	<div>5 - Very good</div>
To what extent are the boundaries well defined and maintained?	<div>4 - Good</div>
What is the overall quality of access and accesses within and through the open space?	<div>4 - Good</div>
What is the overall quality of access and accesses for people travelling to open space?	<div>4 - Good</div>

What is the overall provision of signage?

5 - Very good

2. Health, safety and security

Is there play equipment on site?

No

 How many separate items for equipment?

Age groups:

What play activities are provided for:

Is there impact absorbing surfacing around the equipment?

Are there benches within the enclosure?

Are there litterbins within the enclosure?

Is there a play area notice at the entrance stating dog free, children only and emergency contacts?

Is there space, separate from the equipped area, for informal play/ general runabout?

Overall condition of play equipment?

Is there other provision for play on site? (Please also note condition)

MUGA	<div>No</div>	<div></div>	
Waterplay	<div>No</div>	<div></div>	
Skate park	<div>No</div>	<div></div>	
BMX	<div>No</div>	<div></div>	
Other	<div>No</div>	<div></div>	<div>Please state:</div> <div></div>

Is there evidence the green space is being used for informal recreation?

relaxing,other

Please state, if 'other':

Visiting graves, historical interest

Overall provision for informal recreation?

0 - N/A

What is the condition of basic amenities?

Toilets	<div>No</div>	<div></div>
Cafe	<div>No</div>	<div></div>
Litter and/ or dog bins	<div>Yes</div>	<div>4 - Good</div>
Nature trail	<div>No</div>	<div></div>
Seating	<div>Yes</div>	<div>4 - Good</div>
Lifebelts	<div>No</div>	<div></div>
Cycle parking	<div>No</div>	<div></div>
Other	<div>No</div>	<div></div>

Please state:

Community safety/ sense of security:

Is there natural surveillance into the site from surrounding properties?

No

Is lighting provided?

No

Do the approaches feel open and secure?

Yes

Is there a flow of people through the green space (to acheive self surveillance)?

No

Is dog fouling evident onsite?

No

Active recreation/ sport provision:

Outdoor athletics track

No

Site ID: 98		Shorncliffe Military Cemetery	
Date: 2016-10-13 22:00		Time spent surveying: 30mins	Surveyor: KL
Typology: Cemeteries and Churchyards		Survey access: Whole site	

Grass pitches	No	
Artificial pitches (e.g. astro turf)	No	
Tennis courts	No	
sport_other:	No	Please state:

3. Clean and well maintained

Overall cleanliness?	5 - Very good
Is graffiti evident?	No
Vandalism evident?	No
Overall condition/ quality of planted areas	4 - Good
Overall condition/ quality of grass areas	4 - Good
Overall condition/ quality of footpaths	4 - Good
Quality of water and associated edge treatment	0 - N/A

Are there any buildings or other built features onsite? No Please state:

If so, please note condition:

Are there any allotments on site? No Estimated number of plots in use:

Overall condition of allotment site:

4. Sustainability

Is there green waste composting area on site?	No
Is there evidence of sustainable management practices?	No
Is there evidence of waste minimisation/ recycling?	No

Does the green space provide a buffer for/ absorb noise or air pollution from:

Nearby traffic	No
Nearby industry	No
Other	No

Is there evidence of tree/ woodland management? Yes

5. Conservation and heritage

Is there indication that natural features are being managed for nature conservation? Yes

Vegetation cover/ type

Grassland	lawn,short amenity grassland,wildflower grassland,low growing herbs
Scrub, shrubs and hedgerows	scrub,hedge
Water and wetlands	
Trees and woodland	tree groups/scattered trees,woodland edges/trees and shrubs forming shelterbelt
Flower beds	ornamental planting
Brownfield land	
Allotments	

Invasive species No Other vegetation type No Please state

Does the green space contribute to the setting of the immediate local area? Yes

Does the green space feature any recognisable landmark features of local importance?

No

Is the green space visible from adjacent main road/ railway/ public transport route?

No

Is the open space visually attractive?

Yes

What threats/ disturbances/ issues are affecting the attractiveness of the site?

road noise

If other, please state

6. Community involvement

Is there a permanent public noticeboard on site?

No

 If so, are up to date notices displayed?

Are there any temporary notices on site informing users about current developments?

No

Is so, are they up to date?

Is there a built facility on site which is being used by the local community for education?

No

Is there evidence that a natural feature on site is being used by the local community for education?

No

Does the site offer educational interest (e.g. nature conservation interest or local historic significance)?

Yes

Is there a evidence of an active community group?

No

Is there a programme of activities?

No

7. Marketing

Are any of the following social facilities located on or adjacent to green space:

Is there a dedicated outdoor performance area within the green space?

No

Does the green space contain public art?

No

Is there a school immediately adjacent to the green space?

No

8. Potential themes for enhancement

Please indicate which of the following benefits/ services should be prioritised for future management or enhancement (please tick as many boxes as relevant):

natural habitats/ biodiversity,character setting,amenity

If other, please state

9. Comments

Please add any further information on open space e.g. details of primary or secondary uses/ purposes or any significant issues/ opportunities which should be highlighted.


Very well maintained flowerbeds, grassland and wildflower grassland. Good signage with information about the history of the cemetery. Paths are fairly good but disabled access is a little limited due to the steep slopes.

Quality score:

48

Value score:

22



Baseline Assessment - Designations

A1 National:

Listed building:

0

Scheduled Monument

0

Site of Special Scientific Interest (SSSI):

0

Local Wildlife Site:

0

EH Register of Historic Parks and Gardens:

0

A2 Regional:

Biodiversity Opportunity Area:

0

A2 Access:

Public Rights of Way:

0

Sustrans Cycle Routes:

0

A3 Local - Statutory:

Conservation Area:

1

Local Nature Reserve:

0

A4 Other:

Within a Flood Risk Zone:

0

Ancient Woodland:

0

Tree Preservation Order:

1

1. Welcoming place

Site access:

Restricted public access

If restricted access, what kind of restriction?

Members / tenants only

Other (please state):

To what extent are the entrances well presented?

4 - Good

To what extent are the boundaries well defined and maintained?

4 - Good

What is the overall quality of access and accesses within and through the open space?

2 - Poor

What is the overall quality of access and accesses for people travelling to open space?

4 - Good

What is the overall provision of signage?

1 - Very poor

2. Health, safety and security

Is there play equipment on site?

No

 How many separate items for equipment?

Age groups:

What play activities are provided for:

Is there impact absorbing surfacing around the equipment?

Are there benches within the enclosure?

Are there litterbins within the enclosure?

Is there a play area notice at the entrance stating dog free, children only and emergency contacts?

Is there space, separate from the equipped area, for informal play/ general runabout?

Overall condition of play equipment?

Is there other provision for play on site? (Please also note condition)

MUGA	<div>No</div>	<div></div>	
Waterplay	<div>No</div>	<div></div>	
Skate park	<div>No</div>	<div></div>	
BMX	<div>No</div>	<div></div>	
Other	<div>No</div>	<div></div>	<div>Please state:</div> <div></div>

Is there evidence the green space is being used for informal recreation?

foodgrowing,desire lines

Please state, if 'other':

Overall provision for informal recreation?

2 - Poor

What is the condition of basic amenities?

Toilets	<div>No</div>	<div></div>	
Cafe	<div>No</div>	<div></div>	
Litter and/ or dog bins	<div>No</div>	<div></div>	
Nature trail	<div>No</div>	<div></div>	
Seating	<div>No</div>	<div></div>	
Lifebelts	<div>No</div>	<div></div>	
Cycle parking	<div>No</div>	<div></div>	
Other	<div>No</div>	<div></div>	<div>Please state:</div> <div></div>

Community safety/ sense of security:

Is there natural surveillance into the site from surrounding properties?

Yes

Is lighting provided?

Yes

Do the approaches feel open and secure?

Yes

Is there a flow of people through the green space (to acheive self surveillance)?

No

Is dog fouling evident onsite?

No

Active recreation/ sport provision:

Outdoor athletics track

No

Grass pitches

No

Artificial pitches (e.g. astro turf)

No

Tennis courts

No

sport_other:

Yes

4 - Good

Please state:

appears to be a community g

3. Clean and well maintained

Overall cleanliness?

5 - Very good

Is graffiti evident?

No

Vandalism evident?

No

Overall condition/ quality of planted areas

4 - Good

Overall condition/ quality of grass areas

4 - Good

Overall condition/ quality of footpaths

3 - Fair

Quality of water and associated edge treatment

0 - N/A

Are there any buildings or other built features onsite?

Yes

Please state:

Electricity substation

If so, please note condition:

3 - Fair

Are there any allotments on site?

No

Estimated number of plots in use:

Overall condition of allotment site:

4. Sustainability

Is there green waste composting area on site?

Yes

Is there evidence of sustainable management practices?

Yes

Is there evidence of waste minimisation/ recycling?

No

Does the green space provide a buffer for/ absorb noise or air pollution from:

Nearby traffic

No

Nearby industry

No

Other

No

Is there evidence of tree/ woodland management?

Yes

5. Conservation and heritage

Is there indication that natural features are being managed for nature conservation?

Yes

Vegetation cover/ type

Grassland

short amenity grassland

Scrub, shrubs and hedgerows

scrub,hedge

Water and wetlands

Trees and woodland

tree groups/scattered trees

Flower beds

ornamental planting

Brownfield land

Allotments

Invasive species

No

Other vegetation type

No

Please state

Does the green space contribute to the setting of the immediate local area?

Yes

Does the green space feature any recognisable landmark features of local importance?

No

Site ID:	99	Radnor Cliff / Radnor Cliff Crescent	
Date:	2016-10-13 14:20	Time spent surveying:	15mins
		Surveyor:	KL
Typology:	Natural or Semi-natural Greenspace		
Survey access:	Part site		

Is the green space visible from adjacent main road/ railway/ public transport route?	<input checked="" type="checkbox"/>
Is the open space visually attractive?	<input checked="" type="checkbox"/>
What threats/ disturbances/ issues are affecting the attractiveness of the site?	
<div></div>	
If other, please state	<div></div>

6. Community involvement

Is there a permanent public noticeboard on site?	<input checked="" type="checkbox"/>	If so, are up to date notices displayed?	<input type="checkbox"/>
Are there any temporary notices on site informing users about current developments?	<input checked="" type="checkbox"/>		
Is so, are they up to date?	<input type="checkbox"/>		
Is there a built facility on site which is being used by the local community for education?	<input checked="" type="checkbox"/>		
Is there evidence that a natural feature on site is being used by the local community for education?	<input checked="" type="checkbox"/>		
Does the site offer educational interest (e.g. nature conservation interest or local historic significance)?	<input checked="" type="checkbox"/>		
Is there a evidence of an active community group?	<input checked="" type="checkbox"/>		
Is there a programme of activities?	<input checked="" type="checkbox"/>		

7. Marketing

Are any of the following social facilities located on or adjacent to green space:

other social facility

Is there a dedicated outdoor performance area within the green space?	<input checked="" type="checkbox"/>
Does the green space contain public art?	<input checked="" type="checkbox"/>
Is there a school immediately adjacent to the green space?	<input checked="" type="checkbox"/>

8. Potential themes for enhancement

Please indicate which of the following benefits/ services should be prioritised for future management or enhancement (please tick as many boxes as relevant):

productive landscape,natural habitats/ biodiversity,character setting

If other, please state

9. Comments

Please add any further information on open space e.g. details of primary or secondary uses/ purposes or any significant issues/ opportunities which should be highlighted.


Attractive strip of vegetation on a slope between roads with a mixture of scrub, trees and ornamental planting. Half the site is being used as a vegetable garden surrounded by a neat hedge.

Quality score:

44

Value score:

21



Baseline Assessment - Designations

A1 National:

Listed building:

0

Scheduled Monument

0

Site of Special Scientific Interest (SSSI):

0

Local Wildlife Site:

0

EH Register of Historic Parks and Gardens:

0

A2 Regional:

Biodiversity Opportunity Area:

0

A2 Access:

Public Rights of Way:

3

Sustrans Cycle Routes:

0

A3 Local - Statutory:

Conservation Area:

1

Local Nature Reserve:

0

A4 Other:

Within a Flood Risk Zone:

0

Ancient Woodland:

0

Tree Preservation Order:

1

1. Welcoming place

Site access:

Restricted public access

If restricted access, what kind of restriction?

Other (please state)

Other (please state):

thick vegetation and steep slope makes access difficult

To what extent are the entrances well presented?

4 - Good

To what extent are the boundaries well defined and maintained?

3 - Fair

What is the overall quality of access and accesses within and through the open space?

2 - Poor

What is the overall quality of access and accesses for people travelling to open space?

4 - Good

What is the overall provision of signage?

1 - Very poor

2. Health, safety and security

Is there play equipment on site?

No

How many separate items for equipment?

Age groups:

What play activities are provided for:

Is there impact absorbing surfacing around the equipment?

Are there benches within the enclosure?

Are there litterbins within the enclosure?

Is there a play area notice at the entrance stating dog free, children only and emergency contacts?

Is there space, separate from the equipped area, for informal play/ general runabout?

Overall condition of play equipment?

Is there other provision for play on site? (Please also note condition)

MUGA

No

Waterplay

No

Skate park

No

BMX

No

Other

No

Please state:

Is there evidence the green space is being used for informal recreation?

none

Please state, if 'other':

Overall provision for informal recreation?

0 - N/A

What is the condition of basic amenities?

Toilets

No

Cafe

No

Litter and/ or dog bins

No

Nature trail

No

Seating

No

Lifebelts

No

Cycle parking

No

Other

No

Please state:

Community safety/ sense of security:

Is there natural surveillance into the site from surrounding properties?

Yes

Is lighting provided?

Yes

Do the approaches feel open and secure?

Yes

Is there a flow of people through the green space (to acheive self surveillance)?

No

Is dog fouling evident onsite?

No

Active recreation/ sport provision:

Outdoor athletics track

No

Grass pitches

No

Artificial pitches (e.g. astro turf)

No

Tennis courts

No

sport_other:

No

Please state:

3. Clean and well maintained

Overall cleanliness?

4 - Good

Is graffiti evident?

No

Vandalism evident?

No

Overall condition/ quality of planted areas

4 - Good

Overall condition/ quality of grass areas

0 - N/A

Overall condition/ quality of footpaths

3 - Fair

Quality of water and associated edge treatment

0 - N/A

Are there any buildings or other built features onsite?

No

Please state:

If so, please note condition:

Are there any allotments on site?

No

Estimated number of plots in use:

Overall condition of allotment site:

4. Sustainability

Is there green waste composting area on site?

No

Is there evidence of sustainable management practices?

No

Is there evidence of waste minimisation/ recycling?

No

Does the green space provide a buffer for/ absorb noise or air pollution from:

Nearby traffic

No

Nearby industry

No

Other

No

Is there evidence of tree/ woodland management?

Yes

5. Conservation and heritage

Is there indication that natural features are being managed for nature conservation?

Yes

Vegetation cover/ type

Grassland

Scrub, shrubs and hedgerows

scrub

Water and wetlands

Trees and woodland

tree groups/scattered trees

Flower beds

ornamental planting

Brownfield land

Allotments

Invasive species

No

Other vegetation type

No

Please state

Does the green space contribute to the setting of the immediate local area?

Yes

Does the green space feature any recognisable landmark features of local importance?

No

Site ID:	100	Radnor Cliff / The Riviera	
Date:	2016-10-13 14:45	Time spent surveying:	15mins
		Surveyor:	KL
Typology:	Natural or Semi-natural Greenspace		
		Survey access:	Part site

Is the green space visible from adjacent main road/ railway/ public transport route? ☒ Yes

Is the open space visually attractive? ☒ Yes

What threats/ disturbances/ issues are affecting the attractiveness of the site?

erosion,lack of landscape management

If other, please state

6. Community involvement

Is there a permanent public noticeboard on site? ☒ No If so, are up to date notices displayed? ☐

Are there any temporary notices on site informing users about current developments? ☒ No

Is so, are they up to date? ☐

Is there a built facility on site which is being used by the local community for education? ☒ No

Is there evidence that a natural feature on site is being used by the local community for education? ☒ No

Does the site offer educational interest (e.g. nature conservation interest or local historic significance)? ☒ No

Is there a evidence of an active community group? ☒ No

Is there a programme of activities? ☒ No

7. Marketing

Are any of the following social facilities located on or adjacent to green space:

Is there a dedicated outdoor performance area within the green space? ☒ No

Does the green space contain public art? ☒ No

Is there a school immediately adjacent to the green space? ☒ No

8. Potential themes for enhancement

Please indicate which of the following benefits/ services should be prioritised for future management or enhancement (please tick as many boxes as relevant):

natural habitats/ biodiversity,character setting

If other, please state

9. Comments

Please add any further information on open space e.g. details of primary or secondary uses/ purposes or any significant issues/ opportunities which should be highlighted.

Similar to 98. Strip of vegetation between two roads comprising scrub and ornamental planting. Has a footpath/ stairway in the middle.

Quality score:

Value score:



Baseline Assessment - Designations

A1 National:

Listed building:

0

Scheduled Monument

3

Site of Special Scientific Interest (SSSI):

0

Local Wildlife Site:

0

EH Register of Historic Parks and Gardens:

0

A2 Regional:

Biodiversity Opportunity Area:

0

A2 Access:

Public Rights of Way:

0

Sustrans Cycle Routes:

0

A3 Local - Statutory:

Conservation Area:

0

Local Nature Reserve:

0

A4 Other:

Within a Flood Risk Zone:

0

Ancient Woodland:

0

Tree Preservation Order:

0

1. Welcoming place

Site access:

Restricted public access

If restricted access, what kind of restriction?

Other (please state)

Other (please state):

overgrown with scrub

To what extent are the entrances well presented?

2 - Poor

To what extent are the boundaries well defined and maintained?

4 - Good

What is the overall quality of access and accesses within and through the open space?

1 - Very poor

What is the overall quality of access and accesses for people travelling to open space?

3 - Fair

Site ID:	101	Land above Shorncliffe Battery Wall			
Date:	2016-10-12 14:00	Time spent surveying:	20mins	Surveyor:	KL
Typology:	Natural or Semi-natural Greenspace	Survey access:	No access		

What is the overall provision of signage?

1 - Very poor

2. Health, safety and security

Is there play equipment on site?

No

How many separate items for equipment?

Age groups:

What play activities are provided for:

Is there impact absorbing surfacing around the equipment?

Are there benches within the enclosure?

Are there litterbins within the enclosure?

Is there a play area notice at the entrance stating dog free, children only and emergency contacts?

Is there space, separate from the equipped area, for informal play/ general runabout?

Overall condition of play equipment?

Is there other provision for play on site? (Please also note condition)

MUGA	<div>No</div>	<div></div>
Waterplay	<div>No</div>	<div></div>
Skate park	<div>No</div>	<div></div>
BMX	<div>No</div>	<div></div>
Other	<div>No</div>	<div></div>

Please state:

Is there evidence the green space is being used for informal recreation?

none

Please state, if 'other':

Overall provision for informal recreation?

0 - N/A

What is the condition of basic amenities?

Toilets	<div>No</div>	<div></div>
Cafe	<div>No</div>	<div></div>
Litter and/ or dog bins	<div>No</div>	<div></div>
Nature trail	<div>No</div>	<div></div>
Seating	<div>No</div>	<div></div>
Lifebelts	<div>No</div>	<div></div>
Cycle parking	<div>No</div>	<div></div>
Other	<div>No</div>	<div></div>

Please state:

Community safety/ sense of security:

Is there natural surveillance into the site from surrounding properties?

Yes

Is lighting provided?

Yes

Do the approaches feel open and secure?

No

Is there a flow of people through the green space (to acheive self surveillance)?

No

Is dog fouling evident onsite?

No

Active recreation/ sport provision:

Outdoor athletics track

No

Site ID:	101	Land above Shorncliffe Battery Wall	
Date:	2016-10-12 14:00	Time spent surveying:	20mins
		Surveyor:	KL
Typology:	Natural or Semi-natural Greenspace	Survey access:	No access

Grass pitches	<input type="text" value="No"/>	<input type="text"/>
Artificial pitches (e.g. astro turf)	<input type="text" value="No"/>	<input type="text"/>
Tennis courts	<input type="text" value="No"/>	<input type="text"/>
sport_other:	<input type="text" value="No"/>	Please state: <input type="text"/>

3. Clean and well maintained

Overall cleanliness?	<input type="text" value="5 - Very good"/>
Is graffiti evident?	<input type="text" value="No"/>
Vandalism evident?	<input type="text" value="No"/>
Overall condition/ quality of planted areas	<input type="text" value="0 - N/A"/>
Overall condition/ quality of grass areas	<input type="text" value="0 - N/A"/>
Overall condition/ quality of footpaths	<input type="text" value="0 - N/A"/>
Quality of water and associated edge treatment	<input type="text" value="0 - N/A"/>
Are there any buildings or other built features onsite?	<input type="text" value="No"/> Please state: <input type="text"/>
If so, please note condition:	<input type="text"/>
Are there any allotments on site?	<input type="text" value="No"/> Estimated number of plots in use: <input type="text"/>
Overall condition of allotment site:	<input type="text"/>

4. Sustainability

Is there green waste composting area on site?	<input type="text" value="No"/>
Is there evidence of sustainable management practices?	<input type="text" value="No"/>
Is there evidence of waste minimisation/ recycling?	<input type="text" value="No"/>
Does the green space provide a buffer for/ absorb noise or air pollution from:	
Nearby traffic	<input type="text" value="Yes"/>
Nearby industry	<input type="text" value="No"/>
Other	<input type="text" value="No"/>
Is there evidence of tree/ woodland management?	<input type="text" value="No"/>

5. Conservation and heritage

Is there indication that natural features are being managed for nature conservation?	<input type="text" value="Yes"/>
Vegetation cover/ type	
Grassland	<input type="text" value="tall herbs"/>
Scrub, shrubs and hedgerows	<input type="text" value="scrub"/>
Water and wetlands	<input type="text"/>
Trees and woodland	<input type="text"/>
Flower beds	<input type="text"/>
Brownfield land	<input type="text"/>
Allotments	<input type="text"/>
Invasive species	<input type="text" value="No"/> Other vegetation type <input type="text" value="No"/> Please state <input type="text"/>
Does the green space contribute to the setting of the immediate local area?	<input type="text" value="Yes"/>
Does the green space feature any recognisable landmark features of local importance?	<input type="text" value="Yes"/>

Site ID:	101	Land above Shorncliffe Battery Wall	
Date:	2016-10-12 14:00	Time spent surveying:	20mins
		Surveyor:	KL
Typology:	Natural or Semi-natural Greenspace		
Survey access:	No access		

Is the green space visible from adjacent main road/ railway/ public transport route? ☐ Yes

Is the open space visually attractive? ☐ Yes

What threats/ disturbances/ issues are affecting the attractiveness of the site?

road noise

If other, please state

6. Community involvement

Is there a permanent public noticeboard on site? ☐ No If so, are up to date notices displayed? ☐

Are there any temporary notices on site informing users about current developments? ☐ No

Is so, are they up to date? ☐

Is there a built facility on site which is being used by the local community for education? ☐ No

Is there evidence that a natural feature on site is being used by the local community for education? ☐ No

Does the site offer educational interest (e.g. nature conservation interest or local historic significance)? ☐ Yes

Is there a evidence of an active community group? ☐ No

Is there a programme of activities? ☐ No

7. Marketing

Are any of the following social facilities located on or adjacent to green space:

Is there a dedicated outdoor performance area within the green space? ☐ No

Does the green space contain public art? ☐ No

Is there a school immediately adjacent to the green space? ☐ No

8. Potential themes for enhancement

Please indicate which of the following benefits/ services should be prioritised for future management or enhancement (please tick as many boxes as relevant):

natural habitats/ biodiversity,character setting

If other, please state


9. Comments

Please add any further information on open space e.g. details of primary or secondary uses/ purposes or any significant issues/ opportunities which should be highlighted.

An area of dense scrub and herbs over the battery wall. No public access as the scrub is impenetrable.

Quality score: ☐ 17

Value score: ☐ 14



Baseline Assessment - Designations

A1 National:

Listed building:

0

Scheduled Monument

0

Site of Special Scientific Interest (SSSI):

0

Local Wildlife Site:

0

EH Register of Historic Parks and Gardens:

0

A2 Regional:

Biodiversity Opportunity Area:

0

A2 Access:

Public Rights of Way:

0

Sustrans Cycle Routes:

0

A3 Local - Statutory:

Conservation Area:

0

Local Nature Reserve:

0

A4 Other:

Within a Flood Risk Zone:

0

Ancient Woodland:

0

Tree Preservation Order:

1

1. Welcoming place

Site access:

Restricted public access

If restricted access, what kind of restriction?

Other (please state)

Other (please state):

inaccessible due to dense scrub being inpenetrable. Fences restricting acce

To what extent are the entrances well presented?

2 - Poor

To what extent are the boundaries well defined and maintained?

4 - Good

What is the overall quality of access and accesses within and through the open space?

1 - Very poor

What is the overall quality of access and accesses for people travelling to open space?

4 - Good

What is the overall provision of signage?

1 - Very poor

2. Health, safety and security

Is there play equipment on site?

No

How many separate items for equipment?

Age groups:

What play activities are provided for:

Is there impact absorbing surfacing around the equipment?

Are there benches within the enclosure?

Are there litterbins within the enclosure?

Is there a play area notice at the entrance stating dog free, children only and emergency contacts?

Is there space, separate from the equipped area, for informal play/ general runabout?

Overall condition of play equipment?

Is there other provision for play on site? (Please also note condition)

MUGA

No

Waterplay

No

Skate park

No

BMX

No

Other

No

Please state:

Is there evidence the green space is being used for informal recreation?

none

Please state, if 'other':

Overall provision for informal recreation?

0 - N/A

What is the condition of basic amenities?

Toilets

No

Cafe

No

Litter and/ or dog bins

No

Nature trail

No

Seating

No

Lifebelts

No

Cycle parking

No

Other

No

Please state:

Community safety/ sense of security:

Is there natural surveillance into the site from surrounding properties?

Yes

Is lighting provided?

No

Do the approaches feel open and secure?

No

Is there a flow of people through the green space (to acheive self surveillance)?

No

Is dog fouling evident onsite?

No

Active recreation/ sport provision:

Outdoor athletics track

No

Site ID:	102	Alexandra Corniche & Temeraire Hts	
Date:	2016-10-12 15:00	Time spent surveying:	30mins
		Surveyor:	KL
Typology:	Natural or Semi-natural Greenspace	Survey access:	No access

Grass pitches	<input type="text" value="No"/>	<input type="text"/>
Artificial pitches (e.g. astro turf)	<input type="text" value="No"/>	<input type="text"/>
Tennis courts	<input type="text" value="No"/>	<input type="text"/>
sport_other:	<input type="text" value="No"/>	Please state: <input type="text"/>

3. Clean and well maintained

Overall cleanliness?	<input type="text" value="4 - Good"/>
Is graffiti evident?	<input type="text" value="No"/>
Vandalism evident?	<input type="text" value="No"/>
Overall condition/ quality of planted areas	<input type="text" value="0 - N/A"/>
Overall condition/ quality of grass areas	<input type="text" value="0 - N/A"/>
Overall condition/ quality of footpaths	<input type="text" value="0 - N/A"/>
Quality of water and associated edge treatment	<input type="text" value="0 - N/A"/>
Are there any buildings or other built features onsite?	<input type="text" value="No"/> Please state: <input type="text"/>
If so, please note condition:	<input type="text"/>
Are there any allotments on site?	<input type="text" value="No"/> Estimated number of plots in use: <input type="text"/>
Overall condition of allotment site:	<input type="text"/>

4. Sustainability

Is there green waste composting area on site?	<input type="text" value="No"/>
Is there evidence of sustainable management practices?	<input type="text" value="No"/>
Is there evidence of waste minimisation/ recycling?	<input type="text" value="No"/>
Does the green space provide a buffer for/ absorb noise or air pollution from:	
Nearby traffic	<input type="text" value="No"/>
Nearby industry	<input type="text" value="No"/>
Other	<input type="text" value="Yes"/>
Is there evidence of tree/ woodland management?	<input type="text" value="Yes"/>

5. Conservation and heritage

Is there indication that natural features are being managed for nature conservation?	<input type="text" value="Yes"/>
Vegetation cover/ type	
Grassland	<input type="text" value="tall herbs"/>
Scrub, shrubs and hedgerows	<input type="text" value="scrub"/>
Water and wetlands	<input type="text"/>
Trees and woodland	<input type="text" value="broadleaved woodland"/>
Flower beds	<input type="text"/>
Brownfield land	<input type="text"/>
Allotments	<input type="text"/>
Invasive species	<input type="text" value="No"/> Other vegetation type <input type="text" value="No"/> Please state <input type="text"/>
Does the green space contribute to the setting of the immediate local area?	<input type="text" value="Yes"/>
Does the green space feature any recognisable landmark features of local importance?	<input type="text" value="No"/>

Alexandra Corniche & Temeraire Hts

Surveyor: **KL**

Survey access: **No access**

Yes

Yes

--

--

Is there a permanent public noticeboard on site? **No** If so, are up to date notices displayed? ☐

No

No

No

No

No

No

--

No

No


No

natural habitats/ biodiversity,character setting

--

Similar to 100. Comprises dense scrub and a narrow strip of sycamore woodland along part of the southern border. Not accessible to the public as densely over grown and fenced off in areas. Site is on a slope and forms a green belt between rows of houses.

11



Baseline Assessment - Designations

A1 National:

Listed building:

0

Scheduled Monument

0

Site of Special Scientific Interest (SSSI):

0

Local Wildlife Site:

0

EH Register of Historic Parks and Gardens:

0

A2 Regional:

Biodiversity Opportunity Area:

0

A2 Access:

Public Rights of Way:

0

Sustrans Cycle Routes:

0

A3 Local - Statutory:

Conservation Area:

1

Local Nature Reserve:

0

A4 Other:

Within a Flood Risk Zone:

0

Ancient Woodland:

0

Tree Preservation Order:

1

1. Welcoming place

Site access:

Restricted public access

If restricted access, what kind of restriction?

Other (please state)

Other (please state):

Overgrown with scrub and trees making access difficult

To what extent are the entrances well presented?

1 - Very poor

To what extent are the boundaries well defined and maintained?

4 - Good

What is the overall quality of access and accesses within and through the open space?

1 - Very poor

What is the overall quality of access and accesses for people travelling to open space?

4 - Good

What is the overall provision of signage?

1 - Very poor

2. Health, safety and security

Is there play equipment on site?

No

How many separate items for equipment?

Age groups:

What play activities are provided for:

Is there impact absorbing surfacing around the equipment?

Are there benches within the enclosure?

Are there litterbins within the enclosure?

Is there a play area notice at the entrance stating dog free, children only and emergency contacts?

Is there space, separate from the equipped area, for informal play/ general runabout?

Overall condition of play equipment?

Is there other provision for play on site? (Please also note condition)

MUGA

No

Waterplay

No

Skate park

No

BMX

No

Other

No

Please state:

Is there evidence the green space is being used for informal recreation?

none

Please state, if 'other':

Overall provision for informal recreation?

0 - N/A

What is the condition of basic amenities?

Toilets

No

Cafe

No

Litter and/ or dog bins

No

Nature trail

No

Seating

No

Lifebelts

No

Cycle parking

No

Other

No

Please state:

Community safety/ sense of security:

Is there natural surveillance into the site from surrounding properties?

Yes

Is lighting provided?

No

Do the approaches feel open and secure?

No

Is there a flow of people through the green space (to acheive self surveillance)?

No

Is dog fouling evident onsite?

No

Active recreation/ sport provision:

Outdoor athletics track

No

Grass pitches

No

Artificial pitches (e.g. astro turf)

No

Tennis courts

No

sport_other:

No

Please state:

3. Clean and well maintained

Overall cleanliness?

4 - Good

Is graffiti evident?

No

Vandalism evident?

No

Overall condition/ quality of planted areas

4 - Good

Overall condition/ quality of grass areas

4 - Good

Overall condition/ quality of footpaths

0 - N/A

Quality of water and associated edge treatment

0 - N/A

Are there any buildings or other built features onsite?

Yes

Please state:

Small green house along Encombe Close

If so, please note condition:

5 - Very good

Are there any allotments on site?

No

Estimated number of plots in use:

Overall condition of allotment site:

4. Sustainability

Is there green waste composting area on site?

No

Is there evidence of sustainable management practices?

No

Is there evidence of waste minimisation/ recycling?

No

Does the green space provide a buffer for/ absorb noise or air pollution from:

Nearby traffic

No

Nearby industry

No

Other

Yes

Is there evidence of tree/ woodland management?

Yes

5. Conservation and heritage

Is there indication that natural features are being managed for nature conservation?

No

Vegetation cover/ type

Grassland

lawn,tall herbs

Scrub, shrubs and hedgerows

scrub

Water and wetlands

Trees and woodland

broadleaved woodland

Flower beds

Brownfield land

Allotments

Invasive species

Yes

Other vegetation type

No

Please state

Does the green space contribute to the setting of the immediate local area?

Yes

Site ID:	103	Land r/o Wilberforce Road	
Date:	2016-10-12 14:36	Time spent surveying:	30mins
		Surveyor:	KL
Typology:	Natural or Semi-natural Greenspace		
Survey access:	Part site		

Does the green space feature any recognisable landmark features of local importance?	<input type="text" value="No"/>
Is the green space visible from adjacent main road/ railway/ public transport route?	<input type="text" value="No"/>
Is the open space visually attractive?	<input type="text" value="Yes"/>
What threats/ disturbances/ issues are affecting the attractiveness of the site?	
<input type="text"/>	
If other, please state	<input type="text"/>

6. Community involvement

Is there a permanent public noticeboard on site?	<input type="text" value="No"/>	If so, are up to date notices displayed?	<input type="text"/>
Are there any temporary notices on site informing users about current developments?	<input type="text" value="No"/>		
Is so, are they up to date?	<input type="text"/>		
Is there a built facility on site which is being used by the local community for education?	<input type="text" value="No"/>		
Is there evidence that a natural feature on site is being used by the local community for education?	<input type="text" value="No"/>		
Does the site offer educational interest (e.g. nature conservation interest or local historic significance)?	<input type="text" value="No"/>		
Is there a evidence of an active community group?	<input type="text" value="No"/>		
Is there a programme of activities?	<input type="text" value="No"/>		

7. Marketing

Are any of the following social facilities located on or adjacent to green space:

Is there a dedicated outdoor performance area within the green space?	<input type="text" value="No"/>
Does the green space contain public art?	<input type="text" value="No"/>
Is there a school immediately adjacent to the green space?	<input type="text" value="No"/>

8. Potential themes for enhancement

Please indicate which of the following benefits/ services should be prioritised for future management or enhancement (please tick as many boxes as relevant):

If other, please state

9. Comments

Please add any further information on open space e.g. details of primary or secondary uses/ purposes or any significant issues/ opportunities which should be highlighted.

Quality score:	<input type="text" value="30"/>	Value score:	<input type="text" value="10"/>
----------------	---------------------------------	--------------	---------------------------------



Baseline Assessment - Designations

A1 National:

Listed building:

0

Scheduled Monument:

0

Site of Special Scientific Interest (SSSI):

0

Local Wildlife Site:

0

EH Register of Historic Parks and Gardens:

0

A2 Regional:

Biodiversity Opportunity Area:

0

A2 Access:

Public Rights of Way:

0

Sustrans Cycle Routes:

0

A3 Local - Statutory:

Conservation Area:

0

Local Nature Reserve:

0

A4 Other:

Within a Flood Risk Zone:

0

Ancient Woodland:

0

Tree Preservation Order:

1

1. Welcoming place

Site access: Freely accessible to public

If restricted access, what kind of restriction?

Other (please state):

To what extent are the entrances well presented?

4 - Good

To what extent are the boundaries well defined and maintained?

4 - Good

What is the overall quality of access and accesses within and through the open space?

4 - Good

What is the overall quality of access and accesses for people travelling to open space?

3 - Fair

What is the overall provision of signage?

4 - Good

2. Health, safety and security

Is there play equipment on site?

Yes

How many separate items for equipment?

18

Age groups:

Under 5 years,5-11 years,Over 11 years

What play activities are provided for:

balancing,rocking,sliding,climbing,socialplay,swinging,viewing,counting,touching

Is there impact absorbing surfacing around the equipment?

Yes

Are there benches within the enclosure?

Yes

Are there litterbins within the enclosure?

Yes

Is there a play area notice at the entrance stating dog free, children only and emergency contacts?

No

Is there space, separate from the equipped area, for informal play/ general runabout?

Yes

Overall condition of play equipment?

4 - Good

Is there other provision for play on site? (Please also note condition)

MUGA	No	
Waterplay	No	
Skate park	No	
BMX	No	
Other	No	

Please state:

Is there evidence the green space is being used for informal recreation?

walking,teenagers,children,relaxing

Please state, if 'other':

Overall provision for informal recreation?

4 - Good

What is the condition of basic amenities?

Toilets	No	
Cafe	No	
Litter and/ or dog bins	Yes	3 - Fair
Nature trail	No	
Seating	Yes	3 - Fair
Lifebelts	No	
Cycle parking	No	
Other	No	

Please state:

Community safety/ sense of security:

Is there natural surveillance into the site from surrounding properties?

Yes

Is lighting provided?

Yes

Do the approaches feel open and secure?

Yes

Is there a flow of people through the green space (to acheive self surveillance)?

Yes

Is dog fouling evident onsite?

Yes

Active recreation/ sport provision:

Site ID:	104	Cheriton Recreation Area	
Date:	2016-10-12 13:10	Time spent surveying:	30mins
		Surveyor:	RG
Typology:	Parks and Gardens	Survey access:	Whole site

Outdoor athletics track	<input type="text" value="No"/>	<input type="text"/>	
Grass pitches	<input type="text" value="Yes"/>	<input type="text" value="4 - Good"/>	
Artificial pitches (e.g. astro turf)	<input type="text" value="No"/>	<input type="text"/>	
Tennis courts	<input type="text" value="No"/>	<input type="text"/>	
sport_other:	<input type="text" value="Yes"/>	<input type="text" value="2 - Poor"/>	Please state: <input type="text" value="Basketball Tarmac Court"/>

3. Clean and well maintained

Overall cleanliness?	<input type="text" value="4 - Good"/>
Is graffiti evident?	<input type="text" value="Yes"/>
Vandalism evident?	<input type="text" value="Yes"/>
Overall condition/ quality of planted areas	<input type="text" value="4 - Good"/>
Overall condition/ quality of grass areas	<input type="text" value="4 - Good"/>
Overall condition/ quality of footpaths	<input type="text" value="5 - Very good"/>
Quality of water and associated edge treatment	<input type="text" value="0 - N/A"/>
Are there any buildings or other built features onsite?	<input type="text" value="No"/> Please state: <input type="text"/>
If so, please note condition:	<input type="text"/>
Are there any allotments on site?	<input type="text" value="No"/> Estimated number of plots in use: <input type="text"/>
Overall condition of allotment site:	<input type="text"/>

4. Sustainability

Is there green waste composting area on site?	<input type="text" value="No"/>
Is there evidence of sustainable management practices?	<input type="text" value="Yes"/>
Is there evidence of waste minimisation/ recycling?	<input type="text" value="No"/>
Does the green space provide a buffer for/ absorb noise or air pollution from:	
Nearby traffic	<input type="text" value="Yes"/>
Nearby industry	<input type="text" value="No"/>
Other	<input type="text" value="No"/>
Is there evidence of tree/ woodland management?	<input type="text" value="Yes"/>

5. Conservation and heritage

Is there indication that natural features are being managed for nature conservation?	<input type="text" value="No"/>
Vegetation cover/ type	
Grassland	<input type="text" value="short amenity grassland,lawn"/>
Scrub, shrubs and hedgerows	<input type="text" value="hedge"/>
Water and wetlands	<input type="text"/>
Trees and woodland	<input type="text" value="tree groups/scattered trees"/>
Flower beds	<input type="text" value="ornamental planting"/>
Brownfield land	<input type="text"/>
Allotments	<input type="text"/>
Invasive species	<input type="text" value="No"/> Other vegetation type <input type="text" value="No"/> Please state <input type="text"/>
Does the green space contribute to the setting of the immediate local area?	<input type="text" value="Yes"/>

Does the green space feature any recognisable landmark features of local importance?

No

Is the green space visible from adjacent main road/ railway/ public transport route?

Yes

Is the open space visually attractive?

Yes

What threats/ disturbances/ issues are affecting the attractiveness of the site?

road noise,pollution

If other, please state

6. Community involvement

Is there a permanent public noticeboard on site?

Yes

If so, are up to date notices displayed?

Yes

Are there any temporary notices on site informing users about current developments?

No

Is so, are they up to date?

Is there a built facility on site which is being used by the local community for education?

No

Is there evidence that a natural feature on site is being used by the local community for education?

No

Does the site offer educational interest (e.g. nature conservation interest or local historic significance)?

No

Is there a evidence of an active community group?

No

Is there a programme of activities?

Yes

7. Marketing

Are any of the following social facilities located on or adjacent to green space:

Is there a dedicated outdoor performance area within the green space?

No

Does the green space contain public art?

Yes

Is there a school immediately adjacent to the green space?

No

8. Potential themes for enhancement

Please indicate which of the following benefits/ services should be prioritised for future management or enhancement (please tick as many boxes as relevant):

sports/ other organised activities,informal recreation,amenity,character setting

If other, please state

9. Comments

Please add any further information on open space e.g. details of primary or secondary uses/ purposes or any significant issues/ opportunities which should be highlighted.

Quality score:

55

Value score:

63



Baseline Assessment - Designations

A1 National:

Listed building:	<input type="text" value="0"/>
Scheduled Monument	<input type="text" value="0"/>
Site of Special Scientific Interest (SSSI):	<input type="text" value="0"/>
Local Wildlife Site:	<input type="text" value="0"/>
EH Register of Historic Parks and Gardens:	<input type="text" value="0"/>

A2 Regional:

Biodiversity Opportunity Area:	<input type="text" value="0"/>
--------------------------------	--------------------------------

A2 Access:

Public Rights of Way:	<input type="text" value="3"/>
Sustrans Cycle Routes:	<input type="text" value="0"/>

A3 Local - Statutory:

Conservation Area:	<input type="text" value="0"/>
Local Nature Reserve:	<input type="text" value="0"/>

A4 Other:

Within a Flood Risk Zone:	<input type="text" value="0"/>
Ancient Woodland:	<input type="text" value="0"/>
Tree Preservation Order:	<input type="text" value="0"/>

1. Welcoming place

Site access:	<div>Restricted public access</div>
If restricted access, what kind of restriction?	<div>Limited to particular areas</div>
Other (please state):	<div></div>

To what extent are the entrances well presented?	<div>2 - Poor</div>
To what extent are the boundaries well defined and maintained?	<div>3 - Fair</div>
What is the overall quality of access and accesses within and through the open space?	<div>1 - Very poor</div>
What is the overall quality of access and accesses for people travelling to open space?	<div>3 - Fair</div>

What is the overall provision of signage?

1 - Very poor

2. Health, safety and security

Is there play equipment on site?

No

 How many separate items for equipment?

Age groups:

What play activities are provided for:

Is there impact absorbing surfacing around the equipment?

Are there benches within the enclosure?

Are there litterbins within the enclosure?

Is there a play area notice at the entrance stating dog free, children only and emergency contacts?

Is there space, separate from the equipped area, for informal play/ general runabout?

Overall condition of play equipment?

Is there other provision for play on site? (Please also note condition)

MUGA

No

Waterplay

No

Skate park

No

BMX

No

Other

No

 Please state:

Is there evidence the green space is being used for informal recreation?

none

Please state, if 'other':

Overall provision for informal recreation?

0 - N/A

What is the condition of basic amenities?

Toilets

No

Cafe

No

Litter and/ or dog bins

No

Nature trail

No

Seating

No

Lifebelts

No

Cycle parking

No

Other

No

 Please state:

Community safety/ sense of security:

Is there natural surveillance into the site from surrounding properties?

Yes

Is lighting provided?

No

Do the approaches feel open and secure?

Yes

Is there a flow of people through the green space (to acheive self surveillance)?

No

Is dog fouling evident onsite?

No

Active recreation/ sport provision:

Outdoor athletics track

No

Grass pitches

No

Artificial pitches (e.g. astro turf)

No

Tennis courts

No

sport_other:

No

Please state:

3. Clean and well maintained

Overall cleanliness?

4 - Good

Is graffiti evident?

No

Vandalism evident?

No

Overall condition/ quality of planted areas

0 - N/A

Overall condition/ quality of grass areas

0 - N/A

Overall condition/ quality of footpaths

0 - N/A

Quality of water and associated edge treatment

0 - N/A

Are there any buildings or other built features onsite?

No

Please state:

If so, please note condition:

Are there any allotments on site?

No

Estimated number of plots in use:

Overall condition of allotment site:

4. Sustainability

Is there green waste composting area on site?

No

Is there evidence of sustainable management practices?

No

Is there evidence of waste minimisation/ recycling?

No

Does the green space provide a buffer for/ absorb noise or air pollution from:

Nearby traffic

Yes

Nearby industry

No

Other

No

Is there evidence of tree/ woodland management?

Yes

5. Conservation and heritage

Is there indication that natural features are being managed for nature conservation?

Yes

Vegetation cover/ type

Grassland

Scrub, shrubs and hedgerows

scrub

Water and wetlands

Trees and woodland

broadleaved woodland,tree groups/scattered trees,orchard

Flower beds

Brownfield land

Allotments

Invasive species

No

Other vegetation type

No

Please state

Does the green space contribute to the setting of the immediate local area?

Yes

Does the green space feature any recognisable landmark features of local importance?

No

Site ID:	107	Remnant of The Green Walk	
Date:	2016-10-18 15:32	Time spent surveying:	45mins
		Surveyor:	KL
Typology:	Green Corridors	Survey access:	Part site

Is the green space visible from adjacent main road/ railway/ public transport route? ☐ Yes

Is the open space visually attractive? ☐ Yes

What threats/ disturbances/ issues are affecting the attractiveness of the site?

lack of landscape management

If other, please state

6. Community involvement

Is there a permanent public noticeboard on site? ☐ No If so, are up to date notices displayed? ☐

Are there any temporary notices on site informing users about current developments? ☐ No

Is so, are they up to date? ☐

Is there a built facility on site which is being used by the local community for education? ☐ No

Is there evidence that a natural feature on site is being used by the local community for education? ☐ No

Does the site offer educational interest (e.g. nature conservation interest or local historic significance)? ☐ No

Is there a evidence of an active community group? ☐ No

Is there a programme of activities? ☐ No

7. Marketing

Are any of the following social facilities located on or adjacent to green space:

Is there a dedicated outdoor performance area within the green space? ☐ No

Does the green space contain public art? ☐ No

Is there a school immediately adjacent to the green space? ☐ No

8. Potential themes for enhancement

Please indicate which of the following benefits/ services should be prioritised for future management or enhancement (please tick as many boxes as relevant):

natural habitats/ biodiversity,character setting

If other, please state

9. Comments

Please add any further information on open space e.g. details of primary or secondary uses/ purposes or any significant issues/ opportunities which should be highlighted.

Strips of woodland and scrub between houses and roads. Step slopes and numerous private properties have fragmented this site and made access very difficult.

Quality score: 16

Value score: 16



Baseline Assessment - Designations

A1 National:

Listed building:

0

Scheduled Monument

0

Site of Special Scientific Interest (SSSI):

0

Local Wildlife Site:

0

EH Register of Historic Parks and Gardens:

0

A2 Regional:

Biodiversity Opportunity Area:

0

A2 Access:

Public Rights of Way:

0

Sustrans Cycle Routes:

0

A3 Local - Statutory:

Conservation Area:

1

Local Nature Reserve:

0

A4 Other:

Within a Flood Risk Zone:

0

Ancient Woodland:

0

Tree Preservation Order:

1

1. Welcoming place

Site access:

Freely accessible to public

If restricted access, what kind of restriction?

Other (please state):

To what extent are the entrances well presented?

3 - Fair

To what extent are the boundaries well defined and maintained?

4 - Good

What is the overall quality of access and accesses within and through the open space?

2 - Poor

What is the overall quality of access and accesses for people travelling to open space?

4 - Good

What is the overall provision of signage?

3 - Fair

2. Health, safety and security

Is there play equipment on site?

No

How many separate items for equipment?

Age groups:

What play activities are provided for:

Is there impact absorbing surfacing around the equipment?

Are there benches within the enclosure?

Are there litterbins within the enclosure?

Is there a play area notice at the entrance stating dog free, children only and emergency contacts?

Is there space, separate from the equipped area, for informal play/ general runabout?

Overall condition of play equipment?

Is there other provision for play on site? (Please also note condition)

MUGA

No

Waterplay

No

Skate park

No

BMX

No

Other

No

Please state:

Is there evidence the green space is being used for informal recreation?

walking,desire lines

Please state, if 'other':

Overall provision for informal recreation?

2 - Poor

What is the condition of basic amenities?

Toilets

No

Cafe

No

Litter and/ or dog bins

No

Nature trail

Yes

3 - Fair

Seating

No

Lifebelts

No

Cycle parking

No

Other

No

Please state:

Community safety/ sense of security:

Is there natural surveillance into the site from surrounding properties?

Yes

Is lighting provided?

No

Do the approaches feel open and secure?

Yes

Is there a flow of people through the green space (to acheive self surveillance)?

Yes

Is dog fouling evident onsite?

No

Active recreation/ sport provision:

Outdoor athletics track

No

Site ID: 108		Escarpment above Saga Pavilion	
Date: 2016-10-19 14:33		Time spent surveying: 20mins	Surveyor: KL
Typology: Natural or Semi-natural Greenspace		Survey access: Whole site	

Grass pitches

No

Artificial pitches (e.g. astro turf)

No

Tennis courts

No

sport_other:

No

Please state:

3. Clean and well maintained

Overall cleanliness?

4 - Good

Is graffiti evident?

No

Vandalism evident?

No

Overall condition/ quality of planted areas

0 - N/A

Overall condition/ quality of grass areas

0 - N/A

Overall condition/ quality of footpaths

3 - Fair

Quality of water and associated edge treatment

0 - N/A

Are there any buildings or other built features onsite?

No

Please state:

If so, please note condition:

Are there any allotments on site?

No

Estimated number of plots in use:

Overall condition of allotment site:

4. Sustainability

Is there green waste composting area on site?

No

Is there evidence of sustainable management practices?

No

Is there evidence of waste minimisation/ recycling?

No

Does the green space provide a buffer for/ absorb noise or air pollution from:

Nearby traffic

No

Nearby industry

No

Other

No

Is there evidence of tree/ woodland management?

Yes

5. Conservation and heritage

Is there indication that natural features are being managed for nature conservation?

Yes

Vegetation cover/ type

Grassland

Scrub, shrubs and hedgerows

scrub

Water and wetlands

Trees and woodland

broadleaved woodland,woodland edges/trees and shrubs forming shelterbelt,deadwood

Flower beds

Brownfield land

Allotments

Invasive species

No

Other vegetation type

No

Please state

Does the green space contribute to the setting of the immediate local area?

Yes

Site ID:	108	Escarpment above Saga Pavilion	
Date:	2016-10-19 14:33	Time spent surveying:	20mins
		Surveyor:	KL
Typology:	Natural or Semi-natural Greenspace	Survey access:	Whole site

Does the green space feature any recognisable landmark features of local importance?	<input type="text" value="No"/>
Is the green space visible from adjacent main road/ railway/ public transport route?	<input type="text" value="Yes"/>
Is the open space visually attractive?	<input type="text" value="Yes"/>

What threats/ disturbances/ issues are affecting the attractiveness of the site?

road noise

If other, please state

6. Community involvement

Is there a permanent public noticeboard on site? If so, are up to date notices displayed?

Are there any temporary notices on site informing users about current developments?

Is so, are they up to date?

Is there a built facility on site which is being used by the local community for education?

Is there evidence that a natural feature on site is being used by the local community for education?

Does the site offer educational interest (e.g. nature conservation interest or local historic significance)?

Is there a evidence of an active community group?

Is there a programme of activities?

7. Marketing

Are any of the following social facilities located on or adjacent to green space:

Is there a dedicated outdoor performance area within the green space?

Does the green space contain public art?

Is there a school immediately adjacent to the green space?

8. Potential themes for enhancement

Please indicate which of the following benefits/ services should be prioritised for future management or enhancement (please tick as many boxes as relevant):

natural habitats/ biodiversity,informal recreation

If other, please state

9. Comments

Please add any further information on open space e.g. details of primary or secondary uses/ purposes or any significant issues/ opportunities which should be highlighted.

Broadleaf woodland above SAGA buildings and car park. Some of the site is not easily accessed due to steep slope.

Quality score:

29

Value score:

21



Baseline Assessment - Designations

A1 National:

Listed building:

0

Scheduled Monument

0

Site of Special Scientific Interest (SSSI):

0

Local Wildlife Site:

0

EH Register of Historic Parks and Gardens:

0

A2 Regional:

Biodiversity Opportunity Area:

0

A2 Access:

Public Rights of Way:

0

Sustrans Cycle Routes:

0

A3 Local - Statutory:

Conservation Area:

1

Local Nature Reserve:

0

A4 Other:

Within a Flood Risk Zone:

0

Ancient Woodland:

0

Tree Preservation Order:

1

1. Welcoming place

Site access:

Freely accessible to public

If restricted access, what kind of restriction?

Other (please state):

To what extent are the entrances well presented?

4 - Good

To what extent are the boundaries well defined and maintained?

4 - Good

What is the overall quality of access and accesses within and through the open space?

4 - Good

What is the overall quality of access and accesses for people travelling to open space?

4 - Good

What is the overall provision of signage?

4 - Good

2. Health, safety and security

Is there play equipment on site?

No

How many separate items for equipment?

Age groups:

What play activities are provided for:

Is there impact absorbing surfacing around the equipment?

Are there benches within the enclosure?

Are there litterbins within the enclosure?

Is there a play area notice at the entrance stating dog free, children only and emergency contacts?

Is there space, separate from the equipped area, for informal play/ general runabout?

Overall condition of play equipment?

Is there other provision for play on site? (Please also note condition)

MUGA

No

Waterplay

No

Skate park

No

BMX

No

Other

No

Please state:

Is there evidence the green space is being used for informal recreation?

walking,children,teenagers,relaxing

Please state, if 'other':

Overall provision for informal recreation?

3 - Fair

What is the condition of basic amenities?

Toilets

No

Cafe

No

Litter and/ or dog bins

Yes

4 - Good

Nature trail

No

Seating

Yes

3 - Fair

Lifebelts

No

Cycle parking

No

Other

No

Please state:

Community safety/ sense of security:

Is there natural surveillance into the site from surrounding properties?

Yes

Is lighting provided?

Yes

Do the approaches feel open and secure?

Yes

Is there a flow of people through the green space (to acheive self surveillance)?

Yes

Is dog fouling evident onsite?

No

Active recreation/ sport provision:

Outdoor athletics track

No

Grass pitches

No

Artificial pitches (e.g. astro turf)

No

Tennis courts

No

sport_other:

No

Please state:

3. Clean and well maintained

Overall cleanliness?

5 - Very good

Is graffiti evident?

No

Vandalism evident?

No

Overall condition/ quality of planted areas

4 - Good

Overall condition/ quality of grass areas

4 - Good

Overall condition/ quality of footpaths

4 - Good

Quality of water and associated edge treatment

0 - N/A

Are there any buildings or other built features onsite?

No

Please state:

If so, please note condition:

Are there any allotments on site?

No

Estimated number of plots in use:

Overall condition of allotment site:

4. Sustainability

Is there green waste composting area on site?

No

Is there evidence of sustainable management practices?

No

Is there evidence of waste minimisation/ recycling?

No

Does the green space provide a buffer for/ absorb noise or air pollution from:

Nearby traffic

No

Nearby industry

No

Other

No

Is there evidence of tree/ woodland management?

Yes

5. Conservation and heritage

Is there indication that natural features are being managed for nature conservation?

Yes

Vegetation cover/ type

Grassland

short amenity grassland

Scrub, shrubs and hedgerows

scrub

Water and wetlands

Trees and woodland

broadleaved woodland,tree groups/scattered trees,woodland edges/trees and shrubs forming shelterbelt,deadwood

Flower beds

ornamental planting

Brownfield land

Allotments

Invasive species

No

Other vegetation type

No

Please state

Does the green space contribute to the setting of the immediate local area?

Yes

Does the green space feature any recognisable landmark features of local importance?

No

Is the green space visible from adjacent main road/ railway/ public transport route?

No

Is the open space visually attractive?

Yes

What threats/ disturbances/ issues are affecting the attractiveness of the site?

road noise

If other, please state

6. Community involvement

Is there a permanent public noticeboard on site?

No

If so, are up to date notices displayed?

Are there any temporary notices on site informing users about current developments?

No

Is so, are they up to date?

Is there a built facility on site which is being used by the local community for education?

No

Is there evidence that a natural feature on site is being used by the local community for education?

No

Does the site offer educational interest (e.g. nature conservation interest or local historic significance)?

No

Is there a evidence of an active community group?

No

Is there a programme of activities?

No

7. Marketing

Are any of the following social facilities located on or adjacent to green space:

Is there a dedicated outdoor performance area within the green space?

No

Does the green space contain public art?

No

Is there a school immediately adjacent to the green space?

No

8. Potential themes for enhancement

Please indicate which of the following benefits/ services should be prioritised for future management or enhancement (please tick as many boxes as relevant):

natural habitats/ biodiversity,informal recreation

If other, please state

9. Comments

Please add any further information on open space e.g. details of primary or secondary uses/ purposes or any significant issues/ opportunities which should be highlighted.


Similar in nature to 110 but without a stream. Is semi-natural like 110 although quite scrubby due to higher light levels. Has one good quality bench but all three sites would benefit from more.

Quality score:

48

Value score:

26



Baseline Assessment - Designations

A1 National:

Listed building:

0

Scheduled Monument

0

Site of Special Scientific Interest (SSSI):

0

Local Wildlife Site:

0

EH Register of Historic Parks and Gardens:

0

A2 Regional:

Biodiversity Opportunity Area:

0

A2 Access:

Public Rights of Way:

0

Sustrans Cycle Routes:

0

A3 Local - Statutory:

Conservation Area:

1

Local Nature Reserve:

0

A4 Other:

Within a Flood Risk Zone:

0

Ancient Woodland:

0

Tree Preservation Order:

1

1. Welcoming place

Site access:

Freely accessible to public

If restricted access, what kind of restriction?

Other (please state):

To what extent are the entrances well presented?

5 - Very good

To what extent are the boundaries well defined and maintained?

5 - Very good

What is the overall quality of access and accesses within and through the open space?

5 - Very good

What is the overall quality of access and accesses for people travelling to open space?

4 - Good

What is the overall provision of signage?
2 - Poor

2. Health, safety and security

Is there play equipment on site?
No
How many separate items for equipment?

Age groups:

What play activities are provided for:

Is there impact absorbing surfacing around the equipment?

Are there benches within the enclosure?

Are there litterbins within the enclosure?

Is there a play area notice at the entrance stating dog free, children only and emergency contacts?

Is there space, separate from the equipped area, for informal play/ general runabout?

Overall condition of play equipment?

Is there other provision for play on site? (Please also note condition)

MUGA
No

Waterplay
No

Skate park
No

BMX
No

Other
No
Please state:

Is there evidence the green space is being used for informal recreation?

walking,children,teenagers,relaxing,desire lines

Please state, if 'other':

Overall provision for informal recreation?
3 - Fair

What is the condition of basic amenities?

Toilets
No

Cafe
No

Litter and/ or dog bins
No

Nature trail
No

Seating
No

Lifebelts
No

Cycle parking
No

Other
No
Please state:

Community safety/ sense of security:

Is there natural surveillance into the site from surrounding properties?
No

Is lighting provided?
Yes

Do the approaches feel open and secure?
Yes

Is there a flow of people through the green space (to acheive self surveillance)?
Yes

Is dog fouling evident onsite?
No

Active recreation/ sport provision:

Outdoor athletics track
No

Grass pitches

No

Artificial pitches (e.g. astro turf)

No

Tennis courts

No

sport_other:

No

Please state:

3. Clean and well maintained

Overall cleanliness?

5 - Very good

Is graffiti evident?

No

Vandalism evident?

No

Overall condition/ quality of planted areas

4 - Good

Overall condition/ quality of grass areas

4 - Good

Overall condition/ quality of footpaths

4 - Good

Quality of water and associated edge treatment

0 - N/A

Are there any buildings or other built features onsite?

No

Please state:

If so, please note condition:

Are there any allotments on site?

No

Estimated number of plots in use:

Overall condition of allotment site:

4. Sustainability

Is there green waste composting area on site?

No

Is there evidence of sustainable management practices?

No

Is there evidence of waste minimisation/ recycling?

No

Does the green space provide a buffer for/ absorb noise or air pollution from:

Nearby traffic

No

Nearby industry

No

Other

No

Is there evidence of tree/ woodland management?

Yes

5. Conservation and heritage

Is there indication that natural features are being managed for nature conservation?

No

Vegetation cover/ type

Grassland

short amenity grassland,lawn

Scrub, shrubs and hedgerows

hedge

Water and wetlands

Trees and woodland

tree groups/scattered trees

Flower beds

ornamental planting

Brownfield land

Allotments

Invasive species

No

Other vegetation type

No

Please state

Does the green space contribute to the setting of the immediate local area?

Yes

Does the green space feature any recognisable landmark features of local importance?

No

Is the green space visible from adjacent main road/ railway/ public transport route? ☒ Yes

Is the open space visually attractive? ☒ Yes

What threats/ disturbances/ issues are affecting the attractiveness of the site?

road noise

If other, please state

6. Community involvement

Is there a permanent public noticeboard on site? ☒ No If so, are up to date notices displayed? ☐

Are there any temporary notices on site informing users about current developments? ☒ No

Is so, are they up to date? ☐

Is there a built facility on site which is being used by the local community for education? ☒ No

Is there evidence that a natural feature on site is being used by the local community for education? ☒ No

Does the site offer educational interest (e.g. nature conservation interest or local historic significance)? ☒ No

Is there a evidence of an active community group? ☒ No

Is there a programme of activities? ☒ No

7. Marketing

Are any of the following social facilities located on or adjacent to green space:

Is there a dedicated outdoor performance area within the green space? ☒ No

Does the green space contain public art? ☒ No

Is there a school immediately adjacent to the green space? ☒ No

8. Potential themes for enhancement

Please indicate which of the following benefits/ services should be prioritised for future management or enhancement (please tick as many boxes as relevant):

informal recreation,natural habitats/ biodiversity,character setting

If other, please state

9. Comments

Please add any further information on open space e.g. details of primary or secondary uses/ purposes or any significant issues/ opportunities which should be highlighted.

Connected to site 110 but much more ornamental in nature - trees, shrubs and flowers surrounded by neat grassland

Quality score: 41

Value score: 23



Baseline Assessment - Designations

A1 National:

Listed building:

0

Scheduled Monument

0

Site of Special Scientific Interest (SSSI):

0

Local Wildlife Site:

0

EH Register of Historic Parks and Gardens:

0

A2 Regional:

Biodiversity Opportunity Area:

0

A2 Access:

Public Rights of Way:

0

Sustrans Cycle Routes:

0

A3 Local - Statutory:

Conservation Area:

1

Local Nature Reserve:

0

A4 Other:

Within a Flood Risk Zone:

0

Ancient Woodland:

0

Tree Preservation Order:

1

1. Welcoming place

Site access:

Freely accessible to public

If restricted access, what kind of restriction?

Other (please state):

To what extent are the entrances well presented?

4 - Good

To what extent are the boundaries well defined and maintained?

5 - Very good

What is the overall quality of access and accesses within and through the open space?

5 - Very good

What is the overall quality of access and accesses for people travelling to open space?

4 - Good

What is the overall provision of signage?

4 - Good

2. Health, safety and security

Is there play equipment on site?

No

How many separate items for equipment?

Age groups:

What play activities are provided for:

Is there impact absorbing surfacing around the equipment?

Are there benches within the enclosure?

Are there litterbins within the enclosure?

Is there a play area notice at the entrance stating dog free, children only and emergency contacts?

Is there space, separate from the equipped area, for informal play/ general runabout?

Overall condition of play equipment?

Is there other provision for play on site? (Please also note condition)

MUGA

No

Waterplay

No

Skate park

No

BMX

No

Other

No

Please state:

Is there evidence the green space is being used for informal recreation?

walking,teenagers,relaxing

Please state, if 'other':

Overall provision for informal recreation?

3 - Fair

What is the condition of basic amenities?

Toilets

No

Cafe

No

Litter and/ or dog bins

No

Nature trail

Yes

4 - Good

Seating

No

Lifebelts

Yes

3 - Fair

Cycle parking

No

Other

No

Please state:

Community safety/ sense of security:

Is there natural surveillance into the site from surrounding properties?

Yes

Is lighting provided?

Yes

Do the approaches feel open and secure?

Yes

Is there a flow of people through the green space (to acheive self surveillance)?

Yes

Is dog fouling evident onsite?

No

Active recreation/ sport provision:

Outdoor athletics track

No

Grass pitches	<input type="text" value="No"/>	<input type="text"/>
Artificial pitches (e.g. astro turf)	<input type="text" value="No"/>	<input type="text"/>
Tennis courts	<input type="text" value="No"/>	<input type="text"/>
sport_other:	<input type="text" value="No"/>	Please state: <input type="text"/>

3. Clean and well maintained

Overall cleanliness?	<input type="text" value="4 - Good"/>
Is graffiti evident?	<input type="text" value="No"/>
Vandalism evident?	<input type="text" value="No"/>
Overall condition/ quality of planted areas	<input type="text" value="4 - Good"/>
Overall condition/ quality of grass areas	<input type="text" value="0 - N/A"/>
Overall condition/ quality of footpaths	<input type="text" value="4 - Good"/>
Quality of water and associated edge treatment	<input type="text" value="4 - Good"/>
Are there any buildings or other built features onsite?	<input type="text" value="Yes"/> Please state: <input type="text" value="Wooden bridge, waterfall and a walled footpath"/>
If so, please note condition:	<input type="text" value="5 - Very good"/>
Are there any allotments on site?	<input type="text" value="No"/> Estimated number of plots in use: <input type="text"/>
Overall condition of allotment site:	<input type="text"/>

4. Sustainability

Is there green waste composting area on site?	<input type="text" value="No"/>
Is there evidence of sustainable management practices?	<input type="text" value="No"/>
Is there evidence of waste minimisation/ recycling?	<input type="text" value="No"/>
Does the green space provide a buffer for/ absorb noise or air pollution from:	
Nearby traffic	<input type="text" value="Yes"/>
Nearby industry	<input type="text" value="No"/>
Other	<input type="text" value="No"/>
Is there evidence of tree/ woodland management?	<input type="text" value="Yes"/>

5. Conservation and heritage

Is there indication that natural features are being managed for nature conservation?	<input type="text" value="Yes"/>
Vegetation cover/ type	
Grassland	<input type="text" value="tall herbs"/>
Scrub, shrubs and hedgerows	<input type="text"/>
Water and wetlands	<input type="text" value="running water (rivers and streams),pond/lake,wet marginal vegetation"/>
Trees and woodland	<input type="text" value="broadleaved woodland,woodland edges/trees and shrubs forming shelterbelt,tree groups/scattered trees"/>
Flower beds	<input type="text" value="ornamental planting"/>
Brownfield land	<input type="text"/>
Allotments	<input type="text"/>
Invasive species	<input type="text" value="No"/> Other vegetation type <input type="text" value="No"/> Please state <input type="text"/>
Does the green space contribute to the setting of the immediate local area?	<input type="text" value="Yes"/>

Does the green space feature any recognisable landmark features of local importance?

No

Is the green space visible from adjacent main road/ railway/ public transport route?

Yes

Is the open space visually attractive?

Yes

What threats/ disturbances/ issues are affecting the attractiveness of the site?

road noise

If other, please state

6. Community involvement

Is there a permanent public noticeboard on site?

No

If so, are up to date notices displayed?

Are there any temporary notices on site informing users about current developments?

No

Is so, are they up to date?

Is there a built facility on site which is being used by the local community for education?

No

Is there evidence that a natural feature on site is being used by the local community for education?

No

Does the site offer educational interest (e.g. nature conservation interest or local historic significance)?

Yes

Is there a evidence of an active community group?

No

Is there a programme of activities?

No

7. Marketing

Are any of the following social facilities located on or adjacent to green space:

Is there a dedicated outdoor performance area within the green space?

No

Does the green space contain public art?

No

Is there a school immediately adjacent to the green space?

No

8. Potential themes for enhancement

Please indicate which of the following benefits/ services should be prioritised for future management or enhancement (please tick as many boxes as relevant):

natural habitats/ biodiversity,character setting,informal recreation

If other, please state

9. Comments

Please add any further information on open space e.g. details of primary or secondary uses/ purposes or any significant issues/ opportunities which should be highlighted.

Very attractive park strip with a stream running through

Quality score:

54

Value score:

29



Baseline Assessment - Designations

A1 National:

Listed building:

0

Scheduled Monument

3

Site of Special Scientific Interest (SSSI):

0

Local Wildlife Site:

0

EH Register of Historic Parks and Gardens:

0

A2 Regional:

Biodiversity Opportunity Area:

0

A2 Access:

Public Rights of Way:

3

Sustrans Cycle Routes:

0

A3 Local - Statutory:

Conservation Area:

1

Local Nature Reserve:

0

A4 Other:

Within a Flood Risk Zone:

0

Ancient Woodland:

0

Tree Preservation Order:

1

1. Welcoming place

Site access:

Freely accessible to public

If restricted access, what kind of restriction?

Other (please state):

To what extent are the entrances well presented?

1 - Very poor

To what extent are the boundaries well defined and maintained?

4 - Good

What is the overall quality of access and accesses within and through the open space?

1 - Very poor

What is the overall quality of access and accesses for people travelling to open space?

3 - Fair

What is the overall provision of signage?
1 - Very poor

2. Health, safety and security

Is there play equipment on site?
No
How many separate items for equipment?

Age groups:

What play activities are provided for:

Is there impact absorbing surfacing around the equipment?

Are there benches within the enclosure?

Are there litterbins within the enclosure?

Is there a play area notice at the entrance stating dog free, children only and emergency contacts?

Is there space, separate from the equipped area, for informal play/ general runabout?

Overall condition of play equipment?

Is there other provision for play on site? (Please also note condition)

MUGA
No

Waterplay
No

Skate park
No

BMX
No

Other
No
Please state:

Is there evidence the green space is being used for informal recreation?

walking,desire lines

Please state, if 'other':

Overall provision for informal recreation?
2 - Poor

What is the condition of basic amenities?

Toilets
No

Cafe
No

Litter and/ or dog bins
No

Nature trail
No

Seating
No

Lifebelts
No

Cycle parking
No

Other
No
Please state:

Community safety/ sense of security:

Is there natural surveillance into the site from surrounding properties?
No

Is lighting provided?
No

Do the approaches feel open and secure?
No

Is there a flow of people through the green space (to acheive self surveillance)?
No

Is dog fouling evident onsite?
No

Active recreation/ sport provision:

Outdoor athletics track
No

Site ID: 112		Land adjoining Encombe & S J M Barracks	
Date: 2016-10-12 15:00		Time spent surveying: 45mins	
Surveyor: KL			
Typology: Natural or Semi-natural Greenspace		Survey access: Part site	

Grass pitches

No

Artificial pitches (e.g. astro turf)

No

Tennis courts

No

sport_other:

No

Please state:

3. Clean and well maintained

Overall cleanliness?

4 - Good

Is graffiti evident?

No

Vandalism evident?

No

Overall condition/ quality of planted areas

0 - N/A

Overall condition/ quality of grass areas

0 - N/A

Overall condition/ quality of footpaths

0 - N/A

Quality of water and associated edge treatment

0 - N/A

Are there any buildings or other built features onsite?

No

Please state:

If so, please note condition:

Are there any allotments on site?

No

Estimated number of plots in use:

Overall condition of allotment site:

4. Sustainability

Is there green waste composting area on site?

No

Is there evidence of sustainable management practices?

No

Is there evidence of waste minimisation/ recycling?

No

Does the green space provide a buffer for/ absorb noise or air pollution from:

Nearby traffic

Yes

Nearby industry

No

Other

Yes

Is there evidence of tree/ woodland management?

Yes

5. Conservation and heritage

Is there indication that natural features are being managed for nature conservation?

Yes

Vegetation cover/ type

Grassland

bracken

Scrub, shrubs and hedgerows

scrub

Water and wetlands

Trees and woodland

broadleaved woodland,woodland edges/trees and shrubs forming shelterbelt,deadwood

Flower beds

Brownfield land

Allotments

Invasive species

No

Other vegetation type

No

Please state

Does the green space contribute to the setting of the immediate local area?

Yes

Site ID:	112	Land adjoining Encombe & S J M Barracks			
Date:	2016-10-12 15:00	Time spent surveying:	45mins	Surveyor:	KL
Typology:	Natural or Semi-natural Greenspace		Survey access:	Part site	

Does the green space feature any recognisable landmark features of local importance?	<input checked="" type="checkbox"/> Yes
Is the green space visible from adjacent main road/ railway/ public transport route?	<input checked="" type="checkbox"/> Yes
Is the open space visually attractive?	<input checked="" type="checkbox"/> Yes

What threats/ disturbances/ issues are affecting the attractiveness of the site?

erosion

If other, please state

6. Community involvement

Is there a permanent public noticeboard on site? ☒ No If so, are up to date notices displayed? ☐

Are there any temporary notices on site informing users about current developments? ☒ No

Is so, are they up to date? ☐

Is there a built facility on site which is being used by the local community for education? ☒ No

Is there evidence that a natural feature on site is being used by the local community for education? ☒ No

Does the site offer educational interest (e.g. nature conservation interest or local historic significance)? ☒ Yes

Is there a evidence of an active community group? ☒ No

Is there a programme of activities? ☒ No

7. Marketing

Are any of the following social facilities located on or adjacent to green space:

Is there a dedicated outdoor performance area within the green space? ☒ No

Does the green space contain public art? ☒ No

Is there a school immediately adjacent to the green space? ☒ No

8. Potential themes for enhancement

Please indicate which of the following benefits/ services should be prioritised for future management or enhancement (please tick as many boxes as relevant):

natural habitats/ biodiversity,informal recreation,educational interest

If other, please state

9. Comments

Please add any further information on open space e.g. details of primary or secondary uses/ purposes or any significant issues/ opportunities which should be highlighted.

Semi natural, broadleaf woodland with a small amount of bracken and scrub. Some areas of woodland are quite mature. Access is difficult in many areas but informal entrances and desire lines can be seen. Martello towers shown on map.

Quality score:

14

Value score:

30



Baseline Assessment - Designations

A1 National:

Listed building:

0

Scheduled Monument

0

Site of Special Scientific Interest (SSSI):

0

Local Wildlife Site:

0

EH Register of Historic Parks and Gardens:

0

A2 Regional:

Biodiversity Opportunity Area:

0

A2 Access:

Public Rights of Way:

0

Sustrans Cycle Routes:

0

A3 Local - Statutory:

Conservation Area:

0

Local Nature Reserve:

0

A4 Other:

Within a Flood Risk Zone:

0

Ancient Woodland:

0

Tree Preservation Order:

0

1. Welcoming place

Site access:

Freely accessible to public

If restricted access, what kind of restriction?

Other (please state):

To what extent are the entrances well presented?

3 - Fair

To what extent are the boundaries well defined and maintained?

4 - Good

What is the overall quality of access and accesses within and through the open space?

3 - Fair

What is the overall quality of access and accesses for people travelling to open space?

2 - Poor

What is the overall provision of signage?

3 - Fair

2. Health, safety and security

Is there play equipment on site?

Yes

How many separate items for equipment?

5

Age groups:

Under 5 years,5-11 years,Over 11 years

What play activities are provided for:

balancing,climbing,sliding,socialplay,swinging,jumping,viewing

Is there impact absorbing surfacing around the equipment?

Yes

Are there benches within the enclosure?

Yes

Are there litterbins within the enclosure?

Yes

Is there a play area notice at the entrance stating dog free, children only and emergency contacts?

Yes

Is there space, separate from the equipped area, for informal play/ general runabout?

Yes

Overall condition of play equipment?

4 - Good

Is there other provision for play on site? (Please also note condition)

MUGA	No	
Waterplay	No	
Skate park	No	
BMX	No	
Other	Yes	5 - Very good

Please state:

A wooden obstacle course and 6 pieces of outdoor gym equipment

Is there evidence the green space is being used for informal recreation?

walking,children,teenagers,relaxing,desire lines

Please state, if 'other':

Overall provision for informal recreation?

4 - Good

What is the condition of basic amenities?

Toilets	No	
Cafe	No	
Litter and/ or dog bins	Yes	4 - Good
Nature trail	No	
Seating	Yes	4 - Good
Lifebelts	No	
Cycle parking	No	
Other	Yes	4 - Good

Please state:

Dog exercise area

Community safety/ sense of security:

Is there natural surveillance into the site from surrounding properties?

Yes

Is lighting provided?

No

Do the approaches feel open and secure?

Yes

Is there a flow of people through the green space (to acheive self surveillance)?

Yes

Is dog fouling evident onsite?

No

Active recreation/ sport provision:

Outdoor athletics track	<input type="text" value="No"/>	<input type="text"/>
Grass pitches	<input type="text" value="No"/>	<input type="text"/>
Artificial pitches (e.g. astro turf)	<input type="text" value="No"/>	<input type="text"/>
Tennis courts	<input type="text" value="No"/>	<input type="text"/>
sport_other:	<input type="text" value="No"/>	<input type="text"/>

Please state:

3. Clean and well maintained

Overall cleanliness?	<input type="text" value="4 - Good"/>
Is graffiti evident?	<input type="text" value="No"/>
Vandalism evident?	<input type="text" value="No"/>
Overall condition/ quality of planted areas	<input type="text" value="4 - Good"/>
Overall condition/ quality of grass areas	<input type="text" value="4 - Good"/>
Overall condition/ quality of footpaths	<input type="text" value="3 - Fair"/>
Quality of water and associated edge treatment	<input type="text" value="0 - N/A"/>

Are there any buildings or other built features onsite? Please state:

If so, please note condition:

Are there any allotments on site? Estimated number of plots in use:

Overall condition of allotment site:

4. Sustainability

Is there green waste composting area on site?	<input type="text" value="No"/>
Is there evidence of sustainable management practices?	<input type="text" value="No"/>
Is there evidence of waste minimisation/ recycling?	<input type="text" value="No"/>

Does the green space provide a buffer for/ absorb noise or air pollution from:

Nearby traffic	<input type="text" value="Yes"/>
Nearby industry	<input type="text" value="No"/>
Other	<input type="text" value="No"/>

Is there evidence of tree/ woodland management?

5. Conservation and heritage

Is there indication that natural features are being managed for nature conservation?

Vegetation cover/ type

Grassland	<input type="text" value="short amenity grassland"/>
Scrub, shrubs and hedgerows	<input type="text" value="hedge,scrub"/>
Water and wetlands	<input type="text"/>
Trees and woodland	<input type="text" value="tree groups/scattered trees"/>
Flower beds	<input type="text"/>
Brownfield land	<input type="text"/>
Allotments	<input type="text"/>

Invasive species Other vegetation type Please state

Does the green space contribute to the setting of the immediate local area?

Does the green space feature any recognisable landmark features of local importance?

No

Is the green space visible from adjacent main road/ railway/ public transport route?

Yes

Is the open space visually attractive?

Yes

What threats/ disturbances/ issues are affecting the attractiveness of the site?

road noise

If other, please state

6. Community involvement

Is there a permanent public noticeboard on site?

Yes

If so, are up to date notices displayed?

Yes

Are there any temporary notices on site informing users about current developments?

No

Is so, are they up to date?

Is there a built facility on site which is being used by the local community for education?

No

Is there evidence that a natural feature on site is being used by the local community for education?

No

Does the site offer educational interest (e.g. nature conservation interest or local historic significance)?

No

Is there a evidence of an active community group?

Yes

Is there a programme of activities?

No

7. Marketing

Are any of the following social facilities located on or adjacent to green space:

Is there a dedicated outdoor performance area within the green space?

No

Does the green space contain public art?

No

Is there a school immediately adjacent to the green space?

No

8. Potential themes for enhancement

Please indicate which of the following benefits/ services should be prioritised for future management or enhancement (please tick as many boxes as relevant):

informal recreation,sports/ other organised activities,natural habitats/ biodiversity,character setting

If other, please state

9. Comments

Please add any further information on open space e.g. details of primary or secondary uses/ purposes or any significant issues/ opportunities which should be highlighted.


Well maintained, good range of play facilities. Two MUGAs (one basketball, one football court) and a bowls green are immediately adjacent to this site. There is little parking and disabled access is limited to one path in the west, accessed by a busy road

Quality score:

57

Value score:

46



Baseline Assessment - Designations

A1 National:

Listed building:

0

Scheduled Monument

0

Site of Special Scientific Interest (SSSI):

0

Local Wildlife Site:

0

EH Register of Historic Parks and Gardens:

0

A2 Regional:

Biodiversity Opportunity Area:

0

A2 Access:

Public Rights of Way:

3

Sustrans Cycle Routes:

0

A3 Local - Statutory:

Conservation Area:

0

Local Nature Reserve:

0

A4 Other:

Within a Flood Risk Zone:

0

Ancient Woodland:

0

Tree Preservation Order:

0

1. Welcoming place

Site access:

Freely accessible to public

If restricted access, what kind of restriction?

Other (please state):

To what extent are the entrances well presented?

3 - Fair

To what extent are the boundaries well defined and maintained?

4 - Good

What is the overall quality of access and accesses within and through the open space?

2 - Poor

What is the overall quality of access and accesses for people travelling to open space?

4 - Good

What is the overall provision of signage?

1 - Very poor

2. Health, safety and security

Is there play equipment on site?

No

 How many separate items for equipment?

Age groups:

What play activities are provided for:

Is there impact absorbing surfacing around the equipment?

Are there benches within the enclosure?

Are there litterbins within the enclosure?

Is there a play area notice at the entrance stating dog free, children only and emergency contacts?

Is there space, separate from the equipped area, for informal play/ general runabout?

Overall condition of play equipment?

Is there other provision for play on site? (Please also note condition)

MUGA	<div>No</div>	<div></div>
Waterplay	<div>No</div>	<div></div>
Skate park	<div>No</div>	<div></div>
BMX	<div>Yes</div>	<div>2 - Poor</div>
Other	<div>No</div>	<div></div>

Please state:

Is there evidence the green space is being used for informal recreation?

walking,teenagers,relaxing,desire lines,cycling

Please state, if 'other':

Overall provision for informal recreation?

3 - Fair

What is the condition of basic amenities?

Toilets	<div>No</div>	<div></div>
Cafe	<div>No</div>	<div></div>
Litter and/ or dog bins	<div>No</div>	<div></div>
Nature trail	<div>No</div>	<div></div>
Seating	<div>No</div>	<div></div>
Lifebelts	<div>No</div>	<div></div>
Cycle parking	<div>No</div>	<div></div>
Other	<div>No</div>	<div></div>

Please state:

Community safety/ sense of security:

Is there natural surveillance into the site from surrounding properties?

No

Is lighting provided?

No

Do the approaches feel open and secure?

No

Is there a flow of people through the green space (to acheive self surveillance)?

No

Is dog fouling evident onsite?

No

Active recreation/ sport provision:

Outdoor athletics track

No

Site ID: 114		Hospital Hill Escarpment	
Date: 2016-10-13 11:00		Time spent surveying: 45mins	Surveyor: KL
Typology: Natural or Semi-natural Greenspace		Survey access: Whole site	

Grass pitches

No

Artificial pitches (e.g. astro turf)

No

Tennis courts

No

sport_other:

No

Please state:

3. Clean and well maintained

Overall cleanliness?

4 - Good

Is graffiti evident?

No

Vandalism evident?

No

Overall condition/ quality of planted areas

0 - N/A

Overall condition/ quality of grass areas

0 - N/A

Overall condition/ quality of footpaths

2 - Poor

Quality of water and associated edge treatment

0 - N/A

Are there any buildings or other built features onsite?

No

Please state:

If so, please note condition:

Are there any allotments on site?

No

Estimated number of plots in use:

Overall condition of allotment site:

4. Sustainability

Is there green waste composting area on site?

No

Is there evidence of sustainable management practices?

No

Is there evidence of waste minimisation/ recycling?

No

Does the green space provide a buffer for/ absorb noise or air pollution from:

Nearby traffic

Yes

Nearby industry

No

Other

No

Is there evidence of tree/ woodland management?

Yes

5. Conservation and heritage

Is there indication that natural features are being managed for nature conservation?

Yes

Vegetation cover/ type

Grassland

bracken

Scrub, shrubs and hedgerows

scrub

Water and wetlands

Trees and woodland

broadleaved woodland,woodland edges/trees and shrubs forming shelterbelt,deadwood

Flower beds

Brownfield land

Allotments

Invasive species

No

Other vegetation type

No

Please state

Does the green space contribute to the setting of the immediate local area?

Yes

Site ID:	114	Hospital Hill Escarpment	
Date:	2016-10-13 11:00	Time spent surveying:	45mins
		Surveyor:	KL
Typology:	Natural or Semi-natural Greenspace	Survey access:	Whole site

Does the green space feature any recognisable landmark features of local importance?	<input checked="" type="checkbox"/> Yes
Is the green space visible from adjacent main road/ railway/ public transport route?	<input checked="" type="checkbox"/> Yes
Is the open space visually attractive?	<input checked="" type="checkbox"/> Yes

What threats/ disturbances/ issues are affecting the attractiveness of the site?

road noise,other

If other, please state

Extensive building of BMX courses

6. Community involvement

Is there a permanent public noticeboard on site? ☒ No If so, are up to date notices displayed? ☐

Are there any temporary notices on site informing users about current developments? ☒ No

Is so, are they up to date? ☐

Is there a built facility on site which is being used by the local community for education? ☒ No

Is there evidence that a natural feature on site is being used by the local community for education? ☒ No

Does the site offer educational interest (e.g. nature conservation interest or local historic significance)? ☒ Yes

Is there a evidence of an active community group? ☒ No

Is there a programme of activities? ☒ No

7. Marketing

Are any of the following social facilities located on or adjacent to green space:

Is there a dedicated outdoor performance area within the green space? ☒ No

Does the green space contain public art? ☒ No

Is there a school immediately adjacent to the green space? ☒ No

8. Potential themes for enhancement

Please indicate which of the following benefits/ services should be prioritised for future management or enhancement (please tick as many boxes as relevant):

informal recreation,natural habitats/ biodiversity,educational interest

If other, please state

9. Comments

Please add any further information on open space e.g. details of primary or secondary uses/ purposes or any significant issues/ opportunities which should be highlighted.

Appears to be used widely by young people as a BMX course - lots of fairly dangerous-looking jumps have been constructed! Broadleaf woodland/ sycamore plantation except south facing slope on Hospital Road which is predominantly scrub with some bracken.

Quality score:

21

Value score:

29



Baseline Assessment - Designations

A1 National:

Listed building:	<input type="text" value="0"/>
Scheduled Monument	<input type="text" value="0"/>
Site of Special Scientific Interest (SSSI):	<input type="text" value="0"/>
Local Wildlife Site:	<input type="text" value="0"/>
EH Register of Historic Parks and Gardens:	<input type="text" value="0"/>

A2 Regional:

Biodiversity Opportunity Area:	<input type="text" value="0"/>
--------------------------------	--------------------------------

A2 Access:

Public Rights of Way:	<input type="text" value="0"/>
Sustrans Cycle Routes:	<input type="text" value="0"/>

A3 Local - Statutory:

Conservation Area:	<input type="text" value="0"/>
Local Nature Reserve:	<input type="text" value="0"/>

A4 Other:

Within a Flood Risk Zone:	<input type="text" value="0"/>
Ancient Woodland:	<input type="text" value="0"/>
Tree Preservation Order:	<input type="text" value="1"/>

1. Welcoming place

Site access:	<input type="text" value="No public access"/>
If restricted access, what kind of restriction?	<input type="text"/>
Other (please state):	<input type="text"/>

To what extent are the entrances well presented?	<input type="text" value="3 - Fair"/>
To what extent are the boundaries well defined and maintained?	<input type="text" value="4 - Good"/>
What is the overall quality of access and accesses within and through the open space?	<input type="text" value="1 - Very poor"/>
What is the overall quality of access and accesses for people travelling to open space?	<input type="text" value="3 - Fair"/>

Site ID:	115	Railway Embankment	
Date:	2016-10-12 15:10	Time spent surveying:	20mins
Typology:	Green Corridors	Survey access:	No access
Surveyor:		RG	

What is the overall provision of signage?

3 - Fair

2. Health, safety and security

Is there play equipment on site?

No

How many separate items for equipment?

Age groups:

What play activities are provided for:

Is there impact absorbing surfacing around the equipment?

Are there benches within the enclosure?

Are there litterbins within the enclosure?

Is there a play area notice at the entrance stating dog free, children only and emergency contacts?

Is there space, separate from the equipped area, for informal play/ general runabout?

Overall condition of play equipment?

Is there other provision for play on site? (Please also note condition)

MUGA

No

Waterplay

No

Skate park

No

BMX

No

Other

No

Please state:

Is there evidence the green space is being used for informal recreation?

none

Please state, if 'other':

Overall provision for informal recreation?

0 - N/A

What is the condition of basic amenities?

Toilets

No

Cafe

No

Litter and/ or dog bins

No

Nature trail

No

Seating

No

Lifebelts

No

Cycle parking

No

Other

No

Please state:

Community safety/ sense of security:

Is there natural surveillance into the site from surrounding properties?

Yes

Is lighting provided?

No

Do the approaches feel open and secure?

Yes

Is there a flow of people through the green space (to acheive self surveillance)?

No

Is dog fouling evident onsite?

No

Active recreation/ sport provision:

Outdoor athletics track

No

Site ID: 115	Railway Embankment	
Date: 2016-10-12 15:10	Time spent surveying: 20mins	Surveyor: RG
Typology: Green Corridors	Survey access: No access	

Grass pitches	<input type="text" value="No"/>	<input type="text"/>
Artificial pitches (e.g. astro turf)	<input type="text" value="No"/>	<input type="text"/>
Tennis courts	<input type="text" value="No"/>	<input type="text"/>
sport_other:	<input type="text" value="No"/>	Please state: <input type="text"/>

3. Clean and well maintained

Overall cleanliness?	<input type="text" value="4 - Good"/>
Is graffiti evident?	<input type="text" value="No"/>
Vandalism evident?	<input type="text" value="No"/>
Overall condition/ quality of planted areas	<input type="text" value="0 - N/A"/>
Overall condition/ quality of grass areas	<input type="text" value="2 - Poor"/>
Overall condition/ quality of footpaths	<input type="text" value="3 - Fair"/>
Quality of water and associated edge treatment	<input type="text" value="0 - N/A"/>
Are there any buildings or other built features onsite?	<input type="text" value="No"/> Please state: <input type="text"/>
If so, please note condition:	<input type="text"/>
Are there any allotments on site?	<input type="text" value="No"/> Estimated number of plots in use: <input type="text"/>
Overall condition of allotment site:	<input type="text"/>

4. Sustainability

Is there green waste composting area on site?	<input type="text" value="No"/>
Is there evidence of sustainable management practices?	<input type="text" value="No"/>
Is there evidence of waste minimisation/ recycling?	<input type="text" value="No"/>
Does the green space provide a buffer for/ absorb noise or air pollution from:	
Nearby traffic	<input type="text" value="Yes"/>
Nearby industry	<input type="text" value="No"/>
Other	<input type="text" value="No"/>
Is there evidence of tree/ woodland management?	<input type="text" value="Yes"/>

5. Conservation and heritage

Is there indication that natural features are being managed for nature conservation?	<input type="text" value="No"/>
Vegetation cover/ type	
Grassland	<input type="text" value="tall herbs,short amenity grassland"/>
Scrub, shrubs and hedgerows	<input type="text" value="scrub"/>
Water and wetlands	<input type="text"/>
Trees and woodland	<input type="text" value="woodland edges/trees and shrubs forming shelterbelt"/>
Flower beds	<input type="text"/>
Brownfield land	<input type="text" value="bare soil and rock"/>
Allotments	<input type="text"/>
Invasive species	<input type="text" value="No"/> Other vegetation type <input type="text" value="Yes"/> Please state <input type="text" value="Rough Grassland"/>
Does the green space contribute to the setting of the immediate local area?	<input type="text" value="No"/>
Does the green space feature any recognisable landmark features of local importance?	<input type="text" value="No"/>

Site ID:	115	Railway Embankment	
Date:	2016-10-12 15:10	Time spent surveying:	20mins
		Surveyor:	RG
Typology:	Green Corridors	Survey access:	No access

Is the green space visible from adjacent main road/ railway/ public transport route? ☐ Yes

Is the open space visually attractive? ☐ No

What threats/ disturbances/ issues are affecting the attractiveness of the site?

rail noise,road noise,pollution,lack of landscape management

If other, please state

6. Community involvement

Is there a permanent public noticeboard on site? ☐ No If so, are up to date notices displayed? ☐

Are there any temporary notices on site informing users about current developments? ☐ No

Is so, are they up to date? ☐

Is there a built facility on site which is being used by the local community for education? ☐ No

Is there evidence that a natural feature on site is being used by the local community for education? ☐ No

Does the site offer educational interest (e.g. nature conservation interest or local historic significance)? ☐ No

Is there a evidence of an active community group? ☐ No

Is there a programme of activities? ☐ No

7. Marketing

Are any of the following social facilities located on or adjacent to green space:

Is there a dedicated outdoor performance area within the green space? ☐ No

Does the green space contain public art? ☐ No

Is there a school immediately adjacent to the green space? ☐ No

8. Potential themes for enhancement

Please indicate which of the following benefits/ services should be prioritised for future management or enhancement (please tick as many boxes as relevant):

natural habitats/ biodiversity

If other, please state

9. Comments

Please add any further information on open space e.g. details of primary or secondary uses/ purposes or any significant issues/ opportunities which should be highlighted.

Quality score: 22

Value score: 8



Baseline Assessment - Designations

A1 National:

Listed building:

0

Scheduled Monument

0

Site of Special Scientific Interest (SSSI):

0

Local Wildlife Site:

0

EH Register of Historic Parks and Gardens:

0

A2 Regional:

Biodiversity Opportunity Area:

0

A2 Access:

Public Rights of Way:

0

Sustrans Cycle Routes:

0

A3 Local - Statutory:

Conservation Area:

0

Local Nature Reserve:

0

A4 Other:

Within a Flood Risk Zone:

0

Ancient Woodland:

0

Tree Preservation Order:

0

1. Welcoming place

Site access:

Freely accessible to public

If restricted access, what kind of restriction?

Other (please state):

To what extent are the entrances well presented?

4 - Good

To what extent are the boundaries well defined and maintained?

4 - Good

What is the overall quality of access and accesses within and through the open space?

4 - Good

What is the overall quality of access and accesses for people travelling to open space?

5 - Very good

What is the overall provision of signage?

4 - Good

2. Health, safety and security

Is there play equipment on site?

No

 How many separate items for equipment?

Age groups:

What play activities are provided for:

Is there impact absorbing surfacing around the equipment?

Are there benches within the enclosure?

Are there litterbins within the enclosure?

Is there a play area notice at the entrance stating dog free, children only and emergency contacts?

Is there space, separate from the equipped area, for informal play/ general runabout?

Overall condition of play equipment?

Is there other provision for play on site? (Please also note condition)

MUGA	<div>No</div>	<div></div>
Waterplay	<div>No</div>	<div></div>
Skate park	<div>No</div>	<div></div>
BMX	<div>No</div>	<div></div>
Other	<div>No</div>	<div></div>

Please state:

Is there evidence the green space is being used for informal recreation?

none

Please state, if 'other':

Overall provision for informal recreation?

0 - N/A

What is the condition of basic amenities?

Toilets	<div>No</div>	<div></div>
Cafe	<div>No</div>	<div></div>
Litter and/ or dog bins	<div>Yes</div>	<div>1 - Very poor</div>
Nature trail	<div>No</div>	<div></div>
Seating	<div>No</div>	<div></div>
Lifebelts	<div>No</div>	<div></div>
Cycle parking	<div>No</div>	<div></div>
Other	<div>No</div>	<div></div>

Please state:

Community safety/ sense of security:

Is there natural surveillance into the site from surrounding properties?

No

Is lighting provided?

Yes

Do the approaches feel open and secure?

Yes

Is there a flow of people through the green space (to acheive self surveillance)?

Yes

Is dog fouling evident onsite?

No

Active recreation/ sport provision:

Outdoor athletics track

No

Site ID: 117

St Martin's Churchyard / Vicarage

Date: 2016-10-12 9:30

Time spent surveying: 30mins

Surveyor: KL

Typology: Cemeteries and Churchyards

Survey access: Whole site

Grass pitches

Artificial pitches (e.g. astro turf)

Tennis courts

sport_other:

Please state:

3. Clean and well maintained

Overall cleanliness?

Is graffiti evident?

Vandalism evident?

Overall condition/ quality of planted areas

Overall condition/ quality of grass areas

Overall condition/ quality of footpaths

Quality of water and associated edge treatment

Are there any buildings or other built features onsite?

Please state:

If so, please note condition:

Are there any allotments on site?

Estimated number of plots in use:

Overall condition of allotment site:

4. Sustainability

Is there green waste composting area on site?

Is there evidence of sustainable management practices?

Is there evidence of waste minimisation/ recycling?

Does the green space provide a buffer for/ absorb noise or air pollution from:

Nearby traffic

Nearby industry

Other

Is there evidence of tree/ woodland management?

5. Conservation and heritage

Is there indication that natural features are being managed for nature conservation?

Vegetation cover/ type

Grassland

Scrub, shrubs and hedgerows

Water and wetlands

Trees and woodland

Flower beds

Brownfield land

Allotments

Invasive species

Other vegetation type

Please state

Does the green space contribute to the setting of the immediate local area?

Does the green space feature any recognisable landmark features of local importance?

Is the green space visible from adjacent main road/ railway/ public transport route? ☒

Is the open space visually attractive? ☒

What threats/ disturbances/ issues are affecting the attractiveness of the site?

lack of landscape management

If other, please state

6. Community involvement

Is there a permanent public noticeboard on site? ☒ If so, are up to date notices displayed? ☐

Are there any temporary notices on site informing users about current developments? ☒

Is so, are they up to date? ☒

Is there a built facility on site which is being used by the local community for education? ☒

Is there evidence that a natural feature on site is being used by the local community for education? ☒

Does the site offer educational interest (e.g. nature conservation interest or local historic significance)? ☒

Is there a evidence of an active community group? ☒

Is there a programme of activities? ☒

7. Marketing

Are any of the following social facilities located on or adjacent to green space:

Is there a dedicated outdoor performance area within the green space? ☒

Does the green space contain public art? ☒

Is there a school immediately adjacent to the green space? ☒

8. Potential themes for enhancement

Please indicate which of the following benefits/ services should be prioritised for future management or enhancement (please tick as many boxes as relevant):

natural habitats/ biodiversity,character setting,educational interest

If other, please state

9. Comments

Please add any further information on open space e.g. details of primary or secondary uses/ purposes or any significant issues/ opportunities which should be highlighted.

Cemetery is a bit overgrown in areas with scrib covering the gavestones. General access good but some of the smaller paths and steps are crumbling and with holes in the concrete. No noticeboard but some signs on the church door. Benches would be good.

Quality score:

Value score:



Baseline Assessment - Designations

A1 National:

Listed building:

0

Scheduled Monument

0

Site of Special Scientific Interest (SSSI):

0

Local Wildlife Site:

0

EH Register of Historic Parks and Gardens:

0

A2 Regional:

Biodiversity Opportunity Area:

0

A2 Access:

Public Rights of Way:

3

Sustrans Cycle Routes:

0

A3 Local - Statutory:

Conservation Area:

0

Local Nature Reserve:

0

A4 Other:

Within a Flood Risk Zone:

0

Ancient Woodland:

0

Tree Preservation Order:

1

1. Welcoming place

Site access:

Freely accessible to public

If restricted access, what kind of restriction?

Other (please state):

To what extent are the entrances well presented?

1 - Very poor

To what extent are the boundaries well defined and maintained?

3 - Fair

What is the overall quality of access and accesses within and through the open space?

4 - Good

What is the overall quality of access and accesses for people travelling to open space?

4 - Good

What is the overall provision of signage?
1 - Very poor

2. Health, safety and security

Is there play equipment on site?
No
How many separate items for equipment?

Age groups:

What play activities are provided for:

Is there impact absorbing surfacing around the equipment?

Are there benches within the enclosure?

Are there litterbins within the enclosure?

Is there a play area notice at the entrance stating dog free, children only and emergency contacts?

Is there space, separate from the equipped area, for informal play/ general runabout?

Overall condition of play equipment?

Is there other provision for play on site? (Please also note condition)

MUGA
No

Waterplay
No

Skate park
No

BMX
No

Other
No
Please state:

Is there evidence the green space is being used for informal recreation?

walking

Please state, if 'other':

Overall provision for informal recreation?
0 - N/A

What is the condition of basic amenities?

Toilets
No

Cafe
No

Litter and/ or dog bins
No

Nature trail
No

Seating
No

Lifebelts
No

Cycle parking
No

Other
No
Please state:

Community safety/ sense of security:

Is there natural surveillance into the site from surrounding properties?
No

Is lighting provided?
Yes

Do the approaches feel open and secure?
Yes

Is there a flow of people through the green space (to acheive self surveillance)?
No

Is dog fouling evident onsite?
No

Active recreation/ sport provision:

Outdoor athletics track
No

Grass pitches

No

Artificial pitches (e.g. astro turf)

No

Tennis courts

No

sport_other:

No

Please state:

3. Clean and well maintained

Overall cleanliness?

3 - Fair

Is graffiti evident?

No

Vandalism evident?

No

Overall condition/ quality of planted areas

0 - N/A

Overall condition/ quality of grass areas

3 - Fair

Overall condition/ quality of footpaths

3 - Fair

Quality of water and associated edge treatment

0 - N/A

Are there any buildings or other built features onsite?

No

Please state:

If so, please note condition:

Are there any allotments on site?

No

Estimated number of plots in use:

Overall condition of allotment site:

4. Sustainability

Is there green waste composting area on site?

No

Is there evidence of sustainable management practices?

Yes

Is there evidence of waste minimisation/ recycling?

No

Does the green space provide a buffer for/ absorb noise or air pollution from:

Nearby traffic

Yes

Nearby industry

No

Other

No

Is there evidence of tree/ woodland management?

Yes

5. Conservation and heritage

Is there indication that natural features are being managed for nature conservation?

No

Vegetation cover/ type

Grassland

short amenity grassland,low growing herbs

Scrub, shrubs and hedgerows

Water and wetlands

Trees and woodland

woodland edges/trees and shrubs forming shelterbelt

Flower beds

Brownfield land

Allotments

Invasive species

No

Other vegetation type

No

Please state

Does the green space contribute to the setting of the immediate local area?

No

Does the green space feature any recognisable landmark features of local importance?

No

Is the green space visible from adjacent main road/ railway/ public transport route? ☒ Yes

Is the open space visually attractive? ☒ No

What threats/ disturbances/ issues are affecting the attractiveness of the site?

pollution,road noise

If other, please state

6. Community involvement

Is there a permanent public noticeboard on site? ☒ No If so, are up to date notices displayed? ☐

Are there any temporary notices on site informing users about current developments? ☒ No

Is so, are they up to date? ☐

Is there a built facility on site which is being used by the local community for education? ☒ No

Is there evidence that a natural feature on site is being used by the local community for education? ☒ No

Does the site offer educational interest (e.g. nature conservation interest or local historic significance)? ☒ No

Is there a evidence of an active community group? ☒ No

Is there a programme of activities? ☒ No

7. Marketing

Are any of the following social facilities located on or adjacent to green space:

Is there a dedicated outdoor performance area within the green space? ☒ No

Does the green space contain public art? ☒ No

Is there a school immediately adjacent to the green space? ☒ No

8. Potential themes for enhancement

Please indicate which of the following benefits/ services should be prioritised for future management or enhancement (please tick as many boxes as relevant):

natural habitats/ biodiversity


If other, please state

9. Comments

Please add any further information on open space e.g. details of primary or secondary uses/ purposes or any significant issues/ opportunities which should be highlighted.

Quality score:

Value score:



Baseline Assessment - Designations

A1 National:

Listed building:

0

Scheduled Monument

0

Site of Special Scientific Interest (SSSI):

0

Local Wildlife Site:

0

EH Register of Historic Parks and Gardens:

0

A2 Regional:

Biodiversity Opportunity Area:

0

A2 Access:

Public Rights of Way:

0

Sustrans Cycle Routes:

0

A3 Local - Statutory:

Conservation Area:

0

Local Nature Reserve:

0

A4 Other:

Within a Flood Risk Zone:

0

Ancient Woodland:

0

Tree Preservation Order:

0

1. Welcoming place

Site access:

Freely accessible to public

If restricted access, what kind of restriction?

Other (please state):

To what extent are the entrances well presented?

2 - Poor

To what extent are the boundaries well defined and maintained?

2 - Poor

What is the overall quality of access and accesses within and through the open space?

3 - Fair

What is the overall quality of access and accesses for people travelling to open space?

3 - Fair

What is the overall provision of signage?
1 - Very poor

2. Health, safety and security

Is there play equipment on site?
No
How many separate items for equipment?

Age groups:

What play activities are provided for:

Is there impact absorbing surfacing around the equipment?

Are there benches within the enclosure?

Are there litterbins within the enclosure?

Is there a play area notice at the entrance stating dog free, children only and emergency contacts?

Is there space, separate from the equipped area, for informal play/ general runabout?

Overall condition of play equipment?

Is there other provision for play on site? (Please also note condition)

MUGA
No

Waterplay
No

Skate park
No

BMX
No

Other
No
Please state:

Is there evidence the green space is being used for informal recreation?

walking

Please state, if 'other':

Overall provision for informal recreation?
1 - Very poor

What is the condition of basic amenities?

Toilets
No

Cafe
No

Litter and/ or dog bins
No

Nature trail
No

Seating
No

Lifebelts
No

Cycle parking
No

Other
No
Please state:

Community safety/ sense of security:

Is there natural surveillance into the site from surrounding properties?
No

Is lighting provided?
No

Do the approaches feel open and secure?
No

Is there a flow of people through the green space (to acheive self surveillance)?
No

Is dog fouling evident onsite?
Yes

Active recreation/ sport provision:

Outdoor athletics track
No

Site ID: 119

M20 Screen

Date: 2016-10-12 17:13

Time spent surveying: 15mins

Surveyor: RG

Typology: Natural or Semi-natural Greenspace Survey access: Whole site

Grass pitches

Artificial pitches (e.g. astro turf)

Tennis courts

sport_other:

Please state:

3. Clean and well maintained

Overall cleanliness?

Is graffiti evident?

Vandalism evident?

Overall condition/ quality of planted areas

Overall condition/ quality of grass areas

Overall condition/ quality of footpaths

Quality of water and associated edge treatment

Are there any buildings or other built features onsite?

Please state:

If so, please note condition:

Are there any allotments on site?

Estimated number of plots in use:

Overall condition of allotment site:

4. Sustainability

Is there green waste composting area on site?

Is there evidence of sustainable management practices?

Is there evidence of waste minimisation/ recycling?

Does the green space provide a buffer for/ absorb noise or air pollution from:

Nearby traffic

Nearby industry

Other

Is there evidence of tree/ woodland management?

5. Conservation and heritage

Is there indication that natural features are being managed for nature conservation?

Vegetation cover/ type

Grassland

Scrub, shrubs and hedgerows

Water and wetlands

Trees and woodland

Flower beds

Brownfield land

Allotments

Invasive species

Other vegetation type

Please state

Does the green space contribute to the setting of the immediate local area?

Does the green space feature any recognisable landmark features of local importance?

No

Is the green space visible from adjacent main road/ railway/ public transport route?

Yes

Is the open space visually attractive?

No

What threats/ disturbances/ issues are affecting the attractiveness of the site?

road noise,pollution,lack of landscape management

If other, please state

6. Community involvement

Is there a permanent public noticeboard on site?

No

 If so, are up to date notices displayed?

Are there any temporary notices on site informing users about current developments?

No

Is so, are they up to date?

Is there a built facility on site which is being used by the local community for education?

No

Is there evidence that a natural feature on site is being used by the local community for education?

No

Does the site offer educational interest (e.g. nature conservation interest or local historic significance)?

No

Is there a evidence of an active community group?

No

Is there a programme of activities?

No

7. Marketing

Are any of the following social facilities located on or adjacent to green space:

Is there a dedicated outdoor performance area within the green space?

No

Does the green space contain public art?

No

Is there a school immediately adjacent to the green space?

No

8. Potential themes for enhancement

Please indicate which of the following benefits/ services should be prioritised for future management or enhancement (please tick as many boxes as relevant):

natural habitats/ biodiversity,amenity

If other, please state

9. Comments

Please add any further information on open space e.g. details of primary or secondary uses/ purposes or any significant issues/ opportunities which should be highlighted.

Quality score:

13

Value score:

13



Baseline Assessment - Designations

A1 National:

Listed building:

Scheduled Monument

Site of Special Scientific Interest (SSSI):

Local Wildlife Site:

EH Register of Historic Parks and Gardens:

0

0

0

0

0

A2 Regional:

Biodiversity Opportunity Area:

0

A2 Access:

Public Rights of Way:

Sustrans Cycle Routes:

0

0

A3 Local - Statutory:

Conservation Area:

Local Nature Reserve:

0

0

A4 Other:

Within a Flood Risk Zone:

Ancient Woodland:

Tree Preservation Order:

0

0

1

1. Welcoming place

Site access: No public access

If restricted access, what kind of restriction?

Other (please state):

To what extent are the entrances well presented?

To what extent are the boundaries well defined and maintained?

What is the overall quality of access and accesses within and through the open space?

What is the overall quality of access and accesses for people travelling to open space?

2 - Poor

3 - Fair

1 - Very poor

2 - Poor

What is the overall provision of signage?

1 - Very poor

2. Health, safety and security

Is there play equipment on site?

No

How many separate items for equipment?

Age groups:

What play activities are provided for:

Is there impact absorbing surfacing around the equipment?

Are there benches within the enclosure?

Are there litterbins within the enclosure?

Is there a play area notice at the entrance stating dog free, children only and emergency contacts?

Is there space, separate from the equipped area, for informal play/ general runabout?

Overall condition of play equipment?

Is there other provision for play on site? (Please also note condition)

MUGA

No

Waterplay

No

Skate park

No

BMX

No

Other

No

Please state:

Is there evidence the green space is being used for informal recreation?

none

Please state, if 'other':

Overall provision for informal recreation?

0 - N/A

What is the condition of basic amenities?

Toilets

No

Cafe

No

Litter and/ or dog bins

No

Nature trail

No

Seating

No

Lifebelts

No

Cycle parking

No

Other

No

Please state:

Community safety/ sense of security:

Is there natural surveillance into the site from surrounding properties?

Yes

Is lighting provided?

No

Do the approaches feel open and secure?

No

Is there a flow of people through the green space (to acheive self surveillance)?

No

Is dog fouling evident onsite?

No

Active recreation/ sport provision:

Outdoor athletics track

No

Site ID: 120

Land to r/o of Ceasar's Way

Date: 2016-10-13 9:37

Time spent surveying: 30mins

Surveyor: RG

Typology: Natural or Semi-natural Greenspace Survey access: Whole site

Grass pitches

Artificial pitches (e.g. astro turf)

Tennis courts

sport_other:

Please state:

3. Clean and well maintained

Overall cleanliness?

Is graffiti evident?

Vandalism evident?

Overall condition/ quality of planted areas

Overall condition/ quality of grass areas

Overall condition/ quality of footpaths

Quality of water and associated edge treatment

Are there any buildings or other built features onsite?

Please state:

If so, please note condition:

Are there any allotments on site?

Estimated number of plots in use:

Overall condition of allotment site:

4. Sustainability

Is there green waste composting area on site?

Is there evidence of sustainable management practices?

Is there evidence of waste minimisation/ recycling?

Does the green space provide a buffer for/ absorb noise or air pollution from:

Nearby traffic

Nearby industry

Other

Is there evidence of tree/ woodland management?

5. Conservation and heritage

Is there indication that natural features are being managed for nature conservation?

Vegetation cover/ type

Grassland

Scrub, shrubs and hedgerows

Water and wetlands

Trees and woodland

Flower beds

Brownfield land

Allotments

Invasive species

Other vegetation type

Please state

Does the green space contribute to the setting of the immediate local area?

Site ID:	120	Land to r/o of Ceasar's Way	
Date:	2016-10-13 9:37	Time spent surveying:	30mins
		Surveyor:	RG
Typology:	Natural or Semi-natural Greenspace	Survey access:	Whole site

Does the green space feature any recognisable landmark features of local importance?	No
Is the green space visible from adjacent main road/ railway/ public transport route?	No
Is the open space visually attractive?	No

What threats/ disturbances/ issues are affecting the attractiveness of the site?

road noise,pollution,rail noise,lack of landscape management,fly tipping

If other, please state

6. Community involvement

Is there a permanent public noticeboard on site?	No	If so, are up to date notices displayed?	
--	----	--	--

Are there any temporary notices on site informing users about current developments?	No
---	----

Is so, are they up to date?	
-----------------------------	--

Is there a built facility on site which is being used by the local community for education?	No
---	----

Is there evidence that a natural feature on site is being used by the local community for education?	No
--	----

Does the site offer educational interest (e.g. nature conservation interest or local historic significance)?	No
--	----

Is there a evidence of an active community group?	No
---	----

Is there a programme of activities?	No
-------------------------------------	----

7. Marketing

Are any of the following social facilities located on or adjacent to green space:

Is there a dedicated outdoor performance area within the green space?	No
---	----

Does the green space contain public art?	No
--	----

Is there a school immediately adjacent to the green space?	No
--	----

8. Potential themes for enhancement

Please indicate which of the following benefits/ services should be prioritised for future management or enhancement (please tick as many boxes as relevant):

natural habitats/ biodiversity

If other, please state

9. Comments

Please add any further information on open space e.g. details of primary or secondary uses/ purposes or any significant issues/ opportunities which should be highlighted.

Quality score: 10

Value score: 9



Baseline Assessment - Designations

A1 National:

Listed building:	<input type="text" value="0"/>
Scheduled Monument	<input type="text" value="0"/>
Site of Special Scientific Interest (SSSI):	<input type="text" value="0"/>
Local Wildlife Site:	<input type="text" value="0"/>
EH Register of Historic Parks and Gardens:	<input type="text" value="0"/>

A2 Regional:

Biodiversity Opportunity Area:	<input type="text" value="0"/>
--------------------------------	--------------------------------

A2 Access:

Public Rights of Way:	<input type="text" value="0"/>
Sustrans Cycle Routes:	<input type="text" value="0"/>

A3 Local - Statutory:

Conservation Area:	<input type="text" value="0"/>
Local Nature Reserve:	<input type="text" value="0"/>

A4 Other:

Within a Flood Risk Zone:	<input type="text" value="0"/>
Ancient Woodland:	<input type="text" value="0"/>
Tree Preservation Order:	<input type="text" value="0"/>

1. Welcoming place

Site access:	<input type="text" value="No public access"/>
If restricted access, what kind of restriction?	<input type="text"/>
Other (please state):	<input type="text"/>

To what extent are the entrances well presented?	<input type="text" value="1 - Very poor"/>
To what extent are the boundaries well defined and maintained?	<input type="text" value="4 - Good"/>
What is the overall quality of access and accesses within and through the open space?	<input type="text" value="1 - Very poor"/>
What is the overall quality of access and accesses for people travelling to open space?	<input type="text" value="4 - Good"/>

Site ID:	121	Railway Embankment	
Date:	2016-10-12 14:49	Time spent surveying:	20mins
Typology:	Green Corridors	Survey access:	No access
Surveyor:		RG	

What is the overall provision of signage?

1 - Very poor

2. Health, safety and security

Is there play equipment on site?

No

How many separate items for equipment?

Age groups:

What play activities are provided for:

Is there impact absorbing surfacing around the equipment?

Are there benches within the enclosure?

Are there litterbins within the enclosure?

Is there a play area notice at the entrance stating dog free, children only and emergency contacts?

Is there space, separate from the equipped area, for informal play/ general runabout?

Overall condition of play equipment?

Is there other provision for play on site? (Please also note condition)

MUGA

No

Waterplay

No

Skate park

No

BMX

No

Other

No

Please state:

Is there evidence the green space is being used for informal recreation?

none

Please state, if 'other':

Overall provision for informal recreation?

0 - N/A

What is the condition of basic amenities?

Toilets

No

Cafe

No

Litter and/ or dog bins

No

Nature trail

No

Seating

No

Lifebelts

No

Cycle parking

No

Other

No

Please state:

Community safety/ sense of security:

Is there natural surveillance into the site from surrounding properties?

No

Is lighting provided?

No

Do the approaches feel open and secure?

Yes

Is there a flow of people through the green space (to acheive self surveillance)?

No

Is dog fouling evident onsite?

No

Active recreation/ sport provision:

Outdoor athletics track

No

Site ID: 121	Railway Embankment	
Date: 2016-10-12 14:49	Time spent surveying: 20mins	Surveyor: RG
Typology: Green Corridors	Survey access: No access	

Grass pitches	<input type="text" value="No"/>	<input type="text"/>
Artificial pitches (e.g. astro turf)	<input type="text" value="No"/>	<input type="text"/>
Tennis courts	<input type="text" value="No"/>	<input type="text"/>
sport_other:	<input type="text" value="No"/>	Please state: <input type="text"/>

3. Clean and well maintained

Overall cleanliness?	<input type="text" value="3 - Fair"/>
Is graffiti evident?	<input type="text" value="No"/>
Vandalism evident?	<input type="text" value="No"/>
Overall condition/ quality of planted areas	<input type="text" value="0 - N/A"/>
Overall condition/ quality of grass areas	<input type="text" value="2 - Poor"/>
Overall condition/ quality of footpaths	<input type="text" value="0 - N/A"/>
Quality of water and associated edge treatment	<input type="text" value="0 - N/A"/>
Are there any buildings or other built features onsite?	<input type="text" value="No"/> Please state: <input type="text"/>
If so, please note condition:	<input type="text"/>
Are there any allotments on site?	<input type="text" value="No"/> Estimated number of plots in use: <input type="text"/>
Overall condition of allotment site:	<input type="text"/>

4. Sustainability

Is there green waste composting area on site?	<input type="text" value="No"/>
Is there evidence of sustainable management practices?	<input type="text" value="No"/>
Is there evidence of waste minimisation/ recycling?	<input type="text" value="No"/>
Does the green space provide a buffer for/ absorb noise or air pollution from:	
Nearby traffic	<input type="text" value="No"/>
Nearby industry	<input type="text" value="No"/>
Other	<input type="text" value="No"/>
Is there evidence of tree/ woodland management?	<input type="text" value="Yes"/>

5. Conservation and heritage

Is there indication that natural features are being managed for nature conservation?	<input type="text" value="No"/>
Vegetation cover/ type	
Grassland	<input type="text" value="tall herbs"/>
Scrub, shrubs and hedgerows	<input type="text" value="scrub"/>
Water and wetlands	<input type="text"/>
Trees and woodland	<input type="text" value="tree groups/scattered trees,woodland edges/trees and shrubs forming shelterbelt"/>
Flower beds	<input type="text"/>
Brownfield land	<input type="text" value="bare soil and rock"/>
Allotments	<input type="text"/>
Invasive species	<input type="text" value="No"/> Other vegetation type <input type="text" value="Yes"/> Please state <input type="text" value="Rough Grassland"/>
Does the green space contribute to the setting of the immediate local area?	<input type="text" value="No"/>

Site ID:	121	Railway Embankment	
Date:	2016-10-12 14:49	Time spent surveying:	20mins
		Surveyor:	RG
Typology:	Green Corridors	Survey access:	No access

Does the green space feature any recognisable landmark features of local importance?

Is the green space visible from adjacent main road/ railway/ public transport route?

Is the open space visually attractive?

What threats/ disturbances/ issues are affecting the attractiveness of the site?

rail noise,pollution,lack of landscape management

If other, please state

6. Community involvement

Is there a permanent public noticeboard on site? If so, are up to date notices displayed?

Are there any temporary notices on site informing users about current developments?

Is so, are they up to date?

Is there a built facility on site which is being used by the local community for education?

Is there evidence that a natural feature on site is being used by the local community for education?

Does the site offer educational interest (e.g. nature conservation interest or local historic significance)?

Is there a evidence of an active community group?

Is there a programme of activities?

7. Marketing

Are any of the following social facilities located on or adjacent to green space:

Is there a dedicated outdoor performance area within the green space?

Does the green space contain public art?

Is there a school immediately adjacent to the green space?

8. Potential themes for enhancement

Please indicate which of the following benefits/ services should be prioritised for future management or enhancement (please tick as many boxes as relevant):

natural habitats/ biodiversity

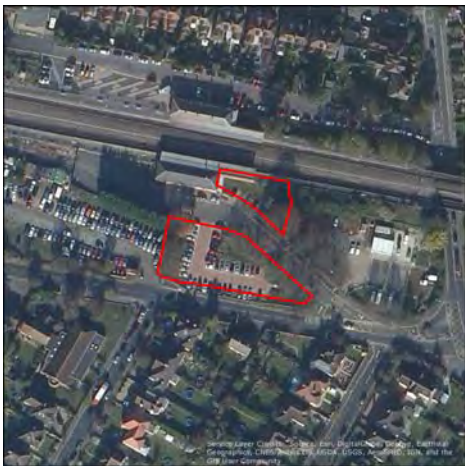
If other, please state

9. Comments

Please add any further information on open space e.g. details of primary or secondary uses/ purposes or any significant issues/ opportunities which should be highlighted.

Quality score:

Value score:



Baseline Assessment - Designations

A1 National:

Listed building:

0

Scheduled Monument

0

Site of Special Scientific Interest (SSSI):

0

Local Wildlife Site:

0

EH Register of Historic Parks and Gardens:

0

A2 Regional:

Biodiversity Opportunity Area:

0

A2 Access:

Public Rights of Way:

0

Sustrans Cycle Routes:

0

A3 Local - Statutory:

Conservation Area:

0

Local Nature Reserve:

0

A4 Other:

Within a Flood Risk Zone:

0

Ancient Woodland:

0

Tree Preservation Order:

1

1. Welcoming place

Site access:

Freely accessible to public

If restricted access, what kind of restriction?

Other (please state):

To what extent are the entrances well presented?

1 - Very poor

To what extent are the boundaries well defined and maintained?

1 - Very poor

What is the overall quality of access and accesses within and through the open space?

1 - Very poor

What is the overall quality of access and accesses for people travelling to open space?

5 - Very good

Site ID:	124	Folkestone West	
Date:	2016-10-13 11:38	Time spent surveying:	15mins
Typology:		Natural or Semi-natural Greenspace	Survey access: Whole site
Surveyor:		RG	

What is the overall provision of signage?

1 - Very poor

2. Health, safety and security

Is there play equipment on site?

No

How many separate items for equipment?

Age groups:

What play activities are provided for:

Is there impact absorbing surfacing around the equipment?

Are there benches within the enclosure?

Are there litterbins within the enclosure?

Is there a play area notice at the entrance stating dog free, children only and emergency contacts?

Is there space, separate from the equipped area, for informal play/ general runabout?

Overall condition of play equipment?

Is there other provision for play on site? (Please also note condition)

MUGA

No

Waterplay

No

Skate park

No

BMX

No

Other

No

Please state:

Is there evidence the green space is being used for informal recreation?

none

Please state, if 'other':

Overall provision for informal recreation?

0 - N/A

What is the condition of basic amenities?

Toilets

No

Cafe

No

Litter and/ or dog bins

No

Nature trail

No

Seating

No

Lifebelts

No

Cycle parking

No

Other

No

Please state:

Community safety/ sense of security:

Is there natural surveillance into the site from surrounding properties?

Yes

Is lighting provided?

Yes

Do the approaches feel open and secure?

Yes

Is there a flow of people through the green space (to acheive self surveillance)?

No

Is dog fouling evident onsite?

No

Active recreation/ sport provision:

Outdoor athletics track

No

Grass pitches

No

Artificial pitches (e.g. astro turf)

No

Tennis courts

No

sport_other:

No

Please state:

3. Clean and well maintained

Overall cleanliness?

4 - Good

Is graffiti evident?

No

Vandalism evident?

No

Overall condition/ quality of planted areas

0 - N/A

Overall condition/ quality of grass areas

1 - Very poor

Overall condition/ quality of footpaths

0 - N/A

Quality of water and associated edge treatment

0 - N/A

Are there any buildings or other built features onsite?

No

Please state:

If so, please note condition:

Are there any allotments on site?

No

Estimated number of plots in use:

Overall condition of allotment site:

4. Sustainability

Is there green waste composting area on site?

No

Is there evidence of sustainable management practices?

No

Is there evidence of waste minimisation/ recycling?

No

Does the green space provide a buffer for/ absorb noise or air pollution from:

Nearby traffic

Yes

Nearby industry

No

Other

No

Is there evidence of tree/ woodland management?

Yes

5. Conservation and heritage

Is there indication that natural features are being managed for nature conservation?

No

Vegetation cover/ type

Grassland

tall herbs,low growing herbs

Scrub, shrubs and hedgerows

scrub

Water and wetlands

Trees and woodland

woodland edges/trees and shrubs forming shelterbelt

Flower beds

Brownfield land

Allotments

Invasive species

No

Other vegetation type

Yes

Please state

Rough Grassland

Does the green space contribute to the setting of the immediate local area?

No

Does the green space feature any recognisable landmark features of local importance?

Yes

Site ID:	124	Folkestone West	
Date:	2016-10-13 11:38	Time spent surveying:	15mins
		Surveyor:	RG
Typology:	Natural or Semi-natural Greenspace		
Survey access:	Whole site		

Is the green space visible from adjacent main road/ railway/ public transport route?	<input checked="" type="checkbox"/> Yes
Is the open space visually attractive?	<input checked="" type="checkbox"/> No
What threats/ disturbances/ issues are affecting the attractiveness of the site?	
<input type="text" value="road noise,raill noise,pollution,lack of landscape management"/>	
If other, please state	<input type="text"/>

6. Community involvement

Is there a permanent public noticeboard on site?	<input checked="" type="checkbox"/> No	If so, are up to date notices displayed?	<input type="checkbox"/>
Are there any temporary notices on site informing users about current developments?	<input checked="" type="checkbox"/> No		
Is so, are they up to date?	<input type="checkbox"/>		
Is there a built facility on site which is being used by the local community for education?	<input checked="" type="checkbox"/> No		
Is there evidence that a natural feature on site is being used by the local community for education?	<input checked="" type="checkbox"/> No		
Does the site offer educational interest (e.g. nature conservation interest or local historic significance)?	<input checked="" type="checkbox"/> No		
Is there a evidence of an active community group?	<input checked="" type="checkbox"/> No		
Is there a programme of activities?	<input checked="" type="checkbox"/> No		

7. Marketing

Are any of the following social facilities located on or adjacent to green space:	<input type="text"/>
Is there a dedicated outdoor performance area within the green space?	<input checked="" type="checkbox"/> No
Does the green space contain public art?	<input checked="" type="checkbox"/> No
Is there a school immediately adjacent to the green space?	<input checked="" type="checkbox"/> No

8. Potential themes for enhancement

Please indicate which of the following benefits/ services should be prioritised for future management or enhancement (please tick as many boxes as relevant):	<input type="text" value="natural habitats/ biodiversity,amenity"/>
If other, please state	<input type="text"/>

9. Comments

Please add any further information on open space e.g. details of primary or secondary uses/ purposes or any significant issues/ opportunities which should be highlighted.	<input type="text"/>
--	----------------------

Quality score:	<input type="text" value="14"/>	Value score:	<input type="text" value="14"/>
----------------	---------------------------------	--------------	---------------------------------



Baseline Assessment - Designations

A1 National:

Listed building:

Scheduled Monument

Site of Special Scientific Interest (SSSI):

Local Wildlife Site:

EH Register of Historic Parks and Gardens:

0

0

0

0

0

A2 Regional:

Biodiversity Opportunity Area:

0

A2 Access:

Public Rights of Way:

Sustrans Cycle Routes:

3

0

A3 Local - Statutory:

Conservation Area:

Local Nature Reserve:

0

0

A4 Other:

Within a Flood Risk Zone:

Ancient Woodland:

Tree Preservation Order:

1

0

0

1. Welcoming place

Site access: Restricted public access

If restricted access, what kind of restriction? Members / tenants only

Other (please state):

To what extent are the entrances well presented? 3 - Fair

To what extent are the boundaries well defined and maintained? 3 - Fair

What is the overall quality of access and accesses within and through the open space? 3 - Fair

What is the overall quality of access and accesses for people travelling to open space? 3 - Fair

What is the overall provision of signage?

3 - Fair

2. Health, safety and security

Is there play equipment on site?

No

 How many separate items for equipment?

Age groups:

What play activities are provided for:

Is there impact absorbing surfacing around the equipment?

Are there benches within the enclosure?

Are there litterbins within the enclosure?

Is there a play area notice at the entrance stating dog free, children only and emergency contacts?

Is there space, separate from the equipped area, for informal play/ general runabout?

Overall condition of play equipment?

Is there other provision for play on site? (Please also note condition)

MUGA

No

Waterplay

No

Skate park

No

BMX

No

Other

No

 Please state:

Is there evidence the green space is being used for informal recreation?

foodgrowing

Please state, if 'other':

Overall provision for informal recreation?

4 - Good

What is the condition of basic amenities?

Toilets

No

Cafe

No

Litter and/ or dog bins

No

Nature trail

No

Seating

No

Lifebelts

No

Cycle parking

No

Other

No

 Please state:

Community safety/ sense of security:

Is there natural surveillance into the site from surrounding properties?

Yes

Is lighting provided?

No

Do the approaches feel open and secure?

Yes

Is there a flow of people through the green space (to acheive self surveillance)?

No

Is dog fouling evident onsite?

No

Active recreation/ sport provision:

Outdoor athletics track

No

Site ID: 125	The Kiln Lane Allotments	
Date: 2016-10-12 15:54	Time spent surveying: 15mins	Surveyor: RG
Typology: Allotments	Survey access: No access	

Grass pitches	<input type="text" value="No"/>	<input type="text"/>
Artificial pitches (e.g. astro turf)	<input type="text" value="No"/>	<input type="text"/>
Tennis courts	<input type="text" value="No"/>	<input type="text"/>
sport_other:	<input type="text" value="No"/>	Please state: <input type="text"/>

3. Clean and well maintained

Overall cleanliness?	<input type="text" value="5 - Very good"/>
Is graffiti evident?	<input type="text" value="No"/>
Vandalism evident?	<input type="text" value="No"/>
Overall condition/ quality of planted areas	<input type="text" value="4 - Good"/>
Overall condition/ quality of grass areas	<input type="text" value="5 - Very good"/>
Overall condition/ quality of footpaths	<input type="text" value="0 - N/A"/>
Quality of water and associated edge treatment	<input type="text" value="0 - N/A"/>
Are there any buildings or other built features onsite?	<input type="text" value="Yes"/> Please state: <input type="text" value="Sheds, Greenhouses"/>
If so, please note condition:	<input type="text" value="3 - Fair"/>
Are there any allotments on site?	<input type="text" value="Yes"/> Estimated number of plots in use: <input type="text" value="76 - 100%"/>
Overall condition of allotment site:	<input type="text" value="5 - Very good"/>

4. Sustainability

Is there green waste composting area on site?	<input type="text" value="Yes"/>
Is there evidence of sustainable management practices?	<input type="text" value="Yes"/>
Is there evidence of waste minimisation/ recycling?	<input type="text" value="No"/>
Does the green space provide a buffer for/ absorb noise or air pollution from:	
Nearby traffic	<input type="text" value="Yes"/>
Nearby industry	<input type="text" value="No"/>
Other	<input type="text" value="No"/>
Is there evidence of tree/ woodland management?	<input type="text" value="Yes"/>

5. Conservation and heritage

Is there indication that natural features are being managed for nature conservation?	<input type="text" value="No"/>
Vegetation cover/ type	
Grassland	<input type="text" value="lawn,short amenity grassland,tall herbs"/>
Scrub, shrubs and hedgerows	<input type="text" value="scrub"/>
Water and wetlands	<input type="text"/>
Trees and woodland	<input type="text" value="tree groups/scattered trees"/>
Flower beds	<input type="text" value="annual bedding dispays"/>
Brownfield land	<input type="text" value="bare soil and rock"/>
Allotments	<input type="text" value="allotments - active,allotments - abandoned"/>
Invasive species	<input type="text" value="No"/> Other vegetation type <input type="text" value="No"/> Please state <input type="text"/>
Does the green space contribute to the setting of the immediate local area?	<input type="text" value="Yes"/>
Does the green space feature any recognisable landmark features of local importance?	<input type="text" value="No"/>

Site ID:	125	The Kiln Lane Allotments			
Date:	2016-10-12 15:54	Time spent surveying:	15mins	Surveyor:	RG
Typology:	Allotments	Survey access:	No access		

Is the green space visible from adjacent main road/ railway/ public transport route? ☒ Yes

Is the open space visually attractive? ☒ No

What threats/ disturbances/ issues are affecting the attractiveness of the site?

road noise,pollution,lack of landscape management

If other, please state

6. Community involvement

Is there a permanent public noticeboard on site? ☒ Yes If so, are up to date notices displayed? ☒ Yes

Are there any temporary notices on site informing users about current developments? ☒ No

Is so, are they up to date? ☐

Is there a built facility on site which is being used by the local community for education? ☒ No

Is there evidence that a natural feature on site is being used by the local community for education? ☒ No

Does the site offer educational interest (e.g. nature conservation interest or local historic significance)? ☒ Yes

Is there a evidence of an active community group? ☒ Yes

Is there a programme of activities? ☒ No

7. Marketing

Are any of the following social facilities located on or adjacent to green space:

Is there a dedicated outdoor performance area within the green space? ☒ No

Does the green space contain public art? ☒ No

Is there a school immediately adjacent to the green space? ☒ No

8. Potential themes for enhancement

Please indicate which of the following benefits/ services should be prioritised for future management or enhancement (please tick as many boxes as relevant):

productive landscape,amenity


If other, please state

9. Comments

Please add any further information on open space e.g. details of primary or secondary uses/ purposes or any significant issues/ opportunities which should be highlighted.

Quality score:

Value score:



Baseline Assessment - Designations

A1 National:

Listed building:

0

Scheduled Monument

0

Site of Special Scientific Interest (SSSI):

0

Local Wildlife Site:

0

EH Register of Historic Parks and Gardens:

0

A2 Regional:

Biodiversity Opportunity Area:

0

A2 Access:

Public Rights of Way:

3

Sustrans Cycle Routes:

0

A3 Local - Statutory:

Conservation Area:

0

Local Nature Reserve:

0

A4 Other:

Within a Flood Risk Zone:

1

Ancient Woodland:

0

Tree Preservation Order:

0

1. Welcoming place

Site access:

Restricted public access

If restricted access, what kind of restriction?

Limited to particular areas

Other (please state):

To what extent are the entrances well presented?

3 - Fair

To what extent are the boundaries well defined and maintained?

3 - Fair

What is the overall quality of access and accesses within and through the open space?

3 - Fair

What is the overall quality of access and accesses for people travelling to open space?

3 - Fair

What is the overall provision of signage?

2 - Poor

2. Health, safety and security

Is there play equipment on site?

No

 How many separate items for equipment?

Age groups:

What play activities are provided for:

Is there impact absorbing surfacing around the equipment?

Are there benches within the enclosure?

Are there litterbins within the enclosure?

Is there a play area notice at the entrance stating dog free, children only and emergency contacts?

Is there space, separate from the equipped area, for informal play/ general runabout?

Overall condition of play equipment?

Is there other provision for play on site? (Please also note condition)

MUGA	<div>No</div>	<div></div>	
Waterplay	<div>No</div>	<div></div>	
Skate park	<div>No</div>	<div></div>	
BMX	<div>No</div>	<div></div>	
Other	<div>No</div>	<div></div>	<div>Please state:</div> <div></div>

Is there evidence the green space is being used for informal recreation?

walking,relaxing

Please state, if 'other':

Overall provision for informal recreation?

2 - Poor

What is the condition of basic amenities?

Toilets	<div>No</div>	<div></div>
Cafe	<div>No</div>	<div></div>
Litter and/ or dog bins	<div>No</div>	<div></div>
Nature trail	<div>No</div>	<div></div>
Seating	<div>Yes</div>	<div>2 - Poor</div>
Lifebelts	<div>No</div>	<div></div>
Cycle parking	<div>No</div>	<div></div>
Other	<div>No</div>	<div></div>

Please state:

Community safety/ sense of security:

Is there natural surveillance into the site from surrounding properties?

Yes

Is lighting provided?

No

Do the approaches feel open and secure?

Yes

Is there a flow of people through the green space (to acheive self surveillance)?

No

Is dog fouling evident onsite?

Yes

Active recreation/ sport provision:

Outdoor athletics track

No

Site ID:	126	Folkestone and Dover District Water Co	
Date:	2016-10-12 16:17	Time spent surveying:	25mins
		Surveyor:	RG
Typology:	Natural or Semi-natural Greenspace	Survey access:	Part site

Grass pitches	No	
Artificial pitches (e.g. astro turf)	No	
Tennis courts	Yes	1 - Very poor
sport_other:	No	Please state:

3. Clean and well maintained

Overall cleanliness?	5 - Very good
Is graffiti evident?	No
Vandalism evident?	No
Overall condition/ quality of planted areas	4 - Good
Overall condition/ quality of grass areas	5 - Very good
Overall condition/ quality of footpaths	0 - N/A
Quality of water and associated edge treatment	4 - Good

Are there any buildings or other built features onsite? No Please state:

If so, please note condition:

Are there any allotments on site? No Estimated number of plots in use:

Overall condition of allotment site:

4. Sustainability

Is there green waste composting area on site?	No
Is there evidence of sustainable management practices?	Yes
Is there evidence of waste minimisation/ recycling?	No

Does the green space provide a buffer for/ absorb noise or air pollution from:

Nearby traffic	Yes
Nearby industry	No
Other	No

Is there evidence of tree/ woodland management? Yes

5. Conservation and heritage

Is there indication that natural features are being managed for nature conservation? No

Vegetation cover/ type

Grassland	lawn,short amenity grassland,tall herbs
Scrub, shrubs and hedgerows	scrub,hedge
Water and wetlands	running water (rivers and streams)
Trees and woodland	woodland edges/trees and shrubs forming shelterbelt,tree groups/scattered trees
Flower beds	
Brownfield land	bare soil and rock
Allotments	

Invasive species Yes Other vegetation type No Please state

Does the green space contribute to the setting of the immediate local area? Yes

Site ID:	126	Folkestone and Dover District Water Co	
Date:	2016-10-12 16:17	Time spent surveying:	25mins
		Surveyor:	RG
Typology:	Natural or Semi-natural Greenspace		
	Survey access: Part site		

Does the green space feature any recognisable landmark features of local importance?	<input type="text" value="No"/>
Is the green space visible from adjacent main road/ railway/ public transport route?	<input type="text" value="Yes"/>
Is the open space visually attractive?	<input type="text" value="Yes"/>

What threats/ disturbances/ issues are affecting the attractiveness of the site?

road noise,pollution,lack of landscape management

If other, please state

6. Community involvement

Is there a permanent public noticeboard on site? If so, are up to date notices displayed?

Are there any temporary notices on site informing users about current developments?

Is so, are they up to date?

Is there a built facility on site which is being used by the local community for education?

Is there evidence that a natural feature on site is being used by the local community for education?

Does the site offer educational interest (e.g. nature conservation interest or local historic significance)?

Is there a evidence of an active community group?

Is there a programme of activities?

7. Marketing

Are any of the following social facilities located on or adjacent to green space:

Is there a dedicated outdoor performance area within the green space?

Does the green space contain public art?

Is there a school immediately adjacent to the green space?

8. Potential themes for enhancement

Please indicate which of the following benefits/ services should be prioritised for future management or enhancement (please tick as many boxes as relevant):

informal recreation,sports/ other organised activities,amenity,character setting

If other, please state

9. Comments

Please add any further information on open space e.g. details of primary or secondary uses/ purposes or any significant issues/ opportunities which should be highlighted.


Site boundary needs adjusting. Along bottom there is a secluded area fenced off protecting a reed bed. although it could just be recorded within 125 as it already is. Reed bed area is small and consists of the reeds, trimmed grass, trees, scrub, lifebelt

Quality score:

35

Value score:

26



Baseline Assessment - Designations

A1 National:

Listed building:

Scheduled Monument

Site of Special Scientific Interest (SSSI):

Local Wildlife Site:

EH Register of Historic Parks and Gardens:

0

0

0

0

0

A2 Regional:

Biodiversity Opportunity Area:

2

A2 Access:

Public Rights of Way:

Sustrans Cycle Routes:

0

0

A3 Local - Statutory:

Conservation Area:

Local Nature Reserve:

1

0

A4 Other:

Within a Flood Risk Zone:

Ancient Woodland:

Tree Preservation Order:

1

0

0

1. Welcoming place

Site access: Freely accessible to public

If restricted access, what kind of restriction?

Other (please state):

To what extent are the entrances well presented?

To what extent are the boundaries well defined and maintained?

What is the overall quality of access and accesses within and through the open space?

What is the overall quality of access and accesses for people travelling to open space?

4 - Good

3 - Fair

3 - Fair

4 - Good

What is the overall provision of signage?

4 - Good

2. Health, safety and security

Is there play equipment on site?

No

 How many separate items for equipment?

Age groups:

What play activities are provided for:

Is there impact absorbing surfacing around the equipment?

Are there benches within the enclosure?

No

Are there litterbins within the enclosure?

No

Is there a play area notice at the entrance stating dog free, children only and emergency contacts?

No

Is there space, separate from the equipped area, for informal play/ general runabout?

No

Overall condition of play equipment?

1 - Very poor

Is there other provision for play on site? (Please also note condition)

MUGA	<div>No</div>	<div></div>
Waterplay	<div>No</div>	<div></div>
Skate park	<div>No</div>	<div></div>
BMX	<div>No</div>	<div></div>
Other	<div>No</div>	<div></div>

Please state:

Is there evidence the green space is being used for informal recreation?

walking,relaxing

Please state, if 'other':

Overall provision for informal recreation?

3 - Fair

What is the condition of basic amenities?

Toilets	<div>No</div>	<div></div>
Cafe	<div>No</div>	<div></div>
Litter and/ or dog bins	<div>No</div>	<div></div>
Nature trail	<div>No</div>	<div></div>
Seating	<div>Yes</div>	<div>4 - Good</div>
Lifebelts	<div>No</div>	<div></div>
Cycle parking	<div>No</div>	<div></div>
Other	<div>No</div>	<div></div>

Please state:

Community safety/ sense of security:

Is there natural surveillance into the site from surrounding properties?

Yes

Is lighting provided?

No

Do the approaches feel open and secure?

Yes

Is there a flow of people through the green space (to acheive self surveillance)?

No

Is dog fouling evident onsite?

No

Active recreation/ sport provision:

Outdoor athletics track

No

Grass pitches

No

Artificial pitches (e.g. astro turf)

No

Tennis courts

No

sport_other:

No

Please state:

3. Clean and well maintained

Overall cleanliness?

4 - Good

Is graffiti evident?

No

Vandalism evident?

No

Overall condition/ quality of planted areas

4 - Good

Overall condition/ quality of grass areas

4 - Good

Overall condition/ quality of footpaths

3 - Fair

Quality of water and associated edge treatment

1 - Very poor

Are there any buildings or other built features onsite?

Yes

Please state:

Church and memorial structures

If so, please note condition:

4 - Good

Are there any allotments on site?

No

Estimated number of plots in use:

Overall condition of allotment site:

4. Sustainability

Is there green waste composting area on site?

Yes

Is there evidence of sustainable management practices?

Yes

Is there evidence of waste minimisation/ recycling?

Yes

Does the green space provide a buffer for/ absorb noise or air pollution from:

Nearby traffic

No

Nearby industry

No

Other

No

Is there evidence of tree/ woodland management?

Yes

5. Conservation and heritage

Is there indication that natural features are being managed for nature conservation?

Yes

Vegetation cover/ type

Grassland

short amenity grassland

Scrub, shrubs and hedgerows

scrub,hedge

Water and wetlands

Trees and woodland

woodland edges/trees and shrubs forming shelterbelt,tree groups/scattered trees,veteran trees or significant individual trees

Flower beds

ornamental planting

Brownfield land

Allotments

Invasive species

No

Other vegetation type

No

Please state

Does the green space contribute to the setting of the immediate local area?

Yes

Does the green space feature any recognisable landmark features of local importance?

Yes

Is the green space visible from adjacent main road/ railway/ public transport route?

Yes

Is the open space visually attractive?

Yes

What threats/ disturbances/ issues are affecting the attractiveness of the site?

road noise

If other, please state

6. Community involvement

Is there a permanent public noticeboard on site?

Yes

If so, are up to date notices displayed?

Yes

Are there any temporary notices on site informing users about current developments?

No

Is so, are they up to date?

Is there a built facility on site which is being used by the local community for education?

Yes

Is there evidence that a natural feature on site is being used by the local community for education?

No

Does the site offer educational interest (e.g. nature conservation interest or local historic significance)?

Yes

Is there a evidence of an active community group?

Yes

Is there a programme of activities?

Yes

7. Marketing

Are any of the following social facilities located on or adjacent to green space:

meeting hall,other social facility

Is there a dedicated outdoor performance area within the green space?

No

Does the green space contain public art?

No

Is there a school immediately adjacent to the green space?

No

8. Potential themes for enhancement

Please indicate which of the following benefits/ services should be prioritised for future management or enhancement (please tick as many boxes as relevant):

natural habitats/ biodiversity,educational interest

If other, please state

9. Comments


Please add any further information on open space e.g. details of primary or secondary uses/ purposes or any significant issues/ opportunities which should be highlighted.

Quality score:

50

Value score:

33



Baseline Assessment - Designations

A1 National:

Listed building:

0

Scheduled Monument

0

Site of Special Scientific Interest (SSSI):

0

Local Wildlife Site:

0

EH Register of Historic Parks and Gardens:

0

A2 Regional:

Biodiversity Opportunity Area:

2

A2 Access:

Public Rights of Way:

0

Sustrans Cycle Routes:

0

A3 Local - Statutory:

Conservation Area:

1

Local Nature Reserve:

0

A4 Other:

Within a Flood Risk Zone:

0

Ancient Woodland:

0

Tree Preservation Order:

0

1. Welcoming place

Site access:

Freely accessible to public

If restricted access, what kind of restriction?

Other (please state):

To what extent are the entrances well presented?

4 - Good

To what extent are the boundaries well defined and maintained?

5 - Very good

What is the overall quality of access and accesses within and through the open space?

4 - Good

What is the overall quality of access and accesses for people travelling to open space?

4 - Good

What is the overall provision of signage?

4 - Good

2. Health, safety and security

Is there play equipment on site?

No

 How many separate items for equipment?

Age groups:

What play activities are provided for:

Is there impact absorbing surfacing around the equipment?

Are there benches within the enclosure?

No

Are there litterbins within the enclosure?

No

Is there a play area notice at the entrance stating dog free, children only and emergency contacts?

No

Is there space, separate from the equipped area, for informal play/ general runabout?

No

Overall condition of play equipment?

1 - Very poor

Is there other provision for play on site? (Please also note condition)

MUGA	<div>No</div>	<div></div>
Waterplay	<div>No</div>	<div></div>
Skate park	<div>No</div>	<div></div>
BMX	<div>No</div>	<div></div>
Other	<div>No</div>	<div></div>

Please state:

Is there evidence the green space is being used for informal recreation?

walking,relaxing

Please state, if 'other':

Overall provision for informal recreation?

4 - Good

What is the condition of basic amenities?

Toilets	<div>No</div>	<div></div>
Cafe	<div>No</div>	<div></div>
Litter and/ or dog bins	<div>No</div>	<div></div>
Nature trail	<div>No</div>	<div></div>
Seating	<div>Yes</div>	<div>5 - Very good</div>
Lifebelts	<div>No</div>	<div></div>
Cycle parking	<div>No</div>	<div></div>
Other	<div>No</div>	<div></div>

Please state:

Community safety/ sense of security:

Is there natural surveillance into the site from surrounding properties?

No

Is lighting provided?

Yes

Do the approaches feel open and secure?

Yes

Is there a flow of people through the green space (to acheive self surveillance)?

No

Is dog fouling evident onsite?

No

Active recreation/ sport provision:

Outdoor athletics track

No

Grass pitches

No

Artificial pitches (e.g. astro turf)

No

Tennis courts

No

sport_other:

No

Please state:

3. Clean and well maintained

Overall cleanliness?

4 - Good

Is graffiti evident?

No

Vandalism evident?

No

Overall condition/ quality of planted areas

5 - Very good

Overall condition/ quality of grass areas

4 - Good

Overall condition/ quality of footpaths

4 - Good

Quality of water and associated edge treatment

1 - Very poor

Are there any buildings or other built features onsite?

Yes

Please state:

Old school building

If so, please note condition:

4 - Good

Are there any allotments on site?

No

Estimated number of plots in use:

Overall condition of allotment site:

4. Sustainability

Is there green waste composting area on site?

No

Is there evidence of sustainable management practices?

No

Is there evidence of waste minimisation/ recycling?

No

Does the green space provide a buffer for/ absorb noise or air pollution from:

Nearby traffic

No

Nearby industry

No

Other

No

Is there evidence of tree/ woodland management?

Yes

5. Conservation and heritage

Is there indication that natural features are being managed for nature conservation?

No

Vegetation cover/ type

Grassland

short amenity grassland

Scrub, shrubs and hedgerows

scrub

Water and wetlands

Trees and woodland

tree groups/scattered trees,veteran trees or significant individual trees

Flower beds

ornamental planting,annual bedding dispays

Brownfield land

Allotments

Invasive species

No

Other vegetation type

No

Please state

Does the green space contribute to the setting of the immediate local area?

Yes

Does the green space feature any recognisable landmark features of local importance?

Yes

Is the green space visible from adjacent main road/ railway/ public transport route? ☒ Yes

Is the open space visually attractive? ☒ Yes

What threats/ disturbances/ issues are affecting the attractiveness of the site?

road noise

If other, please state

6. Community involvement

Is there a permanent public noticeboard on site? ☒ Yes If so, are up to date notices displayed? ☒ Yes

Are there any temporary notices on site informing users about current developments? ☒ No

Is so, are they up to date? ☐

Is there a built facility on site which is being used by the local community for education? ☒ Yes

Is there evidence that a natural feature on site is being used by the local community for education? ☒ No

Does the site offer educational interest (e.g. nature conservation interest or local historic significance)? ☒ Yes

Is there a evidence of an active community group? ☒ Yes

Is there a programme of activities? ☒ Yes

7. Marketing

Are any of the following social facilities located on or adjacent to green space:

meeting hall

Is there a dedicated outdoor performance area within the green space? ☒ No

Does the green space contain public art? ☒ Yes

Is there a school immediately adjacent to the green space? ☒ No

8. Potential themes for enhancement

Please indicate which of the following benefits/ services should be prioritised for future management or enhancement (please tick as many boxes as relevant):

productive landscape,educational interest,natural habitats/ biodiversity


If other, please state

9. Comments

Please add any further information on open space e.g. details of primary or secondary uses/ purposes or any significant issues/ opportunities which should be highlighted.

Quality score:

Value score:



Baseline Assessment - Designations

A1 National:

Listed building:

Scheduled Monument

Site of Special Scientific Interest (SSSI):

Local Wildlife Site:

EH Register of Historic Parks and Gardens:

0

0

0

0

0

A2 Regional:

Biodiversity Opportunity Area:

2

A2 Access:

Public Rights of Way:

Sustrans Cycle Routes:

0

0

A3 Local - Statutory:

Conservation Area:

Local Nature Reserve:

0

0

A4 Other:

Within a Flood Risk Zone:

Ancient Woodland:

Tree Preservation Order:

1

0

0

1. Welcoming place

Site access: Freely accessible to public

If restricted access, what kind of restriction?

Other (please state):

To what extent are the entrances well presented?

To what extent are the boundaries well defined and maintained?

What is the overall quality of access and accesses within and through the open space?

What is the overall quality of access and accesses for people travelling to open space?

5 - Very good

4 - Good

4 - Good

3 - Fair

What is the overall provision of signage?

4 - Good

2. Health, safety and security

Is there play equipment on site?

No

 How many separate items for equipment?

Age groups:

What play activities are provided for:

Is there impact absorbing surfacing around the equipment?

Are there benches within the enclosure?

No

Are there litterbins within the enclosure?

No

Is there a play area notice at the entrance stating dog free, children only and emergency contacts?

No

Is there space, separate from the equipped area, for informal play/ general runabout?

No

Overall condition of play equipment?

1 - Very poor

Is there other provision for play on site? (Please also note condition)

MUGA	<div>No</div>	<div></div>
Waterplay	<div>No</div>	<div></div>
Skate park	<div>No</div>	<div></div>
BMX	<div>No</div>	<div></div>
Other	<div>No</div>	<div></div>

Please state:

Is there evidence the green space is being used for informal recreation?

walking,relaxing

Please state, if 'other':

Overall provision for informal recreation?

3 - Fair

What is the condition of basic amenities?

Toilets	<div>No</div>	<div></div>
Cafe	<div>No</div>	<div></div>
Litter and/ or dog bins	<div>Yes</div>	<div>3 - Fair</div>
Nature trail	<div>No</div>	<div></div>
Seating	<div>Yes</div>	<div>4 - Good</div>
Lifebelts	<div>No</div>	<div></div>
Cycle parking	<div>No</div>	<div></div>
Other	<div>No</div>	<div></div>

Please state:

Community safety/ sense of security:

Is there natural surveillance into the site from surrounding properties?

No

Is lighting provided?

No

Do the approaches feel open and secure?

Yes

Is there a flow of people through the green space (to acheive self surveillance)?

No

Is dog fouling evident onsite?

No

Active recreation/ sport provision:

Outdoor athletics track

No

Grass pitches

No

Artificial pitches (e.g. astro turf)

No

Tennis courts

No

sport_other:

No

Please state:

3. Clean and well maintained

Overall cleanliness?

4 - Good

Is graffiti evident?

No

Vandalism evident?

No

Overall condition/ quality of planted areas

4 - Good

Overall condition/ quality of grass areas

3 - Fair

Overall condition/ quality of footpaths

3 - Fair

Quality of water and associated edge treatment

1 - Very poor

Are there any buildings or other built features onsite?

Yes

Please state:

Various memorial structures

If so, please note condition:

3 - Fair

Are there any allotments on site?

No

Estimated number of plots in use:

Overall condition of allotment site:

4. Sustainability

Is there green waste composting area on site?

No

Is there evidence of sustainable management practices?

Yes

Is there evidence of waste minimisation/ recycling?

Yes

Does the green space provide a buffer for/ absorb noise or air pollution from:

Nearby traffic

No

Nearby industry

No

Other

No

Is there evidence of tree/ woodland management?

Yes

5. Conservation and heritage

Is there indication that natural features are being managed for nature conservation?

Yes

Vegetation cover/ type

Grassland

short amenity grassland

Scrub, shrubs and hedgerows

scrub,hedge

Water and wetlands

Trees and woodland

woodland edges/trees and shrubs forming shelterbelt,tree groups/scattered trees

Flower beds

annual bedding dispays,ornamental planting

Brownfield land

Allotments

Invasive species

No

Other vegetation type

No

Please state

Does the green space contribute to the setting of the immediate local area?

Yes

Does the green space feature any recognisable landmark features of local importance?

No

Is the green space visible from adjacent main road/ railway/ public transport route?

Yes

Is the open space visually attractive?

Yes

What threats/ disturbances/ issues are affecting the attractiveness of the site?

If other, please state

6. Community involvement

Is there a permanent public noticeboard on site?

No

If so, are up to date notices displayed?

Are there any temporary notices on site informing users about current developments?

No

Is so, are they up to date?

Is there a built facility on site which is being used by the local community for education?

No

Is there evidence that a natural feature on site is being used by the local community for education?

No

Does the site offer educational interest (e.g. nature conservation interest or local historic significance)?

Yes

Is there a evidence of an active community group?

No

Is there a programme of activities?

No

7. Marketing

Are any of the following social facilities located on or adjacent to green space:

Is there a dedicated outdoor performance area within the green space?

No

Does the green space contain public art?

No

Is there a school immediately adjacent to the green space?

No

8. Potential themes for enhancement


Please indicate which of the following benefits/ services should be prioritised for future management or enhancement (please tick as many boxes as relevant):

natural habitats/ biodiversity,educational interest

If other, please state

9. Comments

Please add any further information on open space e.g. details of primary or secondary uses/ purposes or any significant issues/ opportunities which should be highlighted.



Baseline Assessment - Designations

A1 National:

Listed building:	<input type="text" value="0"/>
Scheduled Monument	<input type="text" value="0"/>
Site of Special Scientific Interest (SSSI):	<input type="text" value="0"/>
Local Wildlife Site:	<input type="text" value="0"/>
EH Register of Historic Parks and Gardens:	<input type="text" value="0"/>

A2 Regional:

Biodiversity Opportunity Area:	<input type="text" value="2"/>
--------------------------------	--------------------------------

A2 Access:

Public Rights of Way:	<input type="text" value="0"/>
Sustrans Cycle Routes:	<input type="text" value="0"/>

A3 Local - Statutory:

Conservation Area:	<input type="text" value="0"/>
Local Nature Reserve:	<input type="text" value="0"/>

A4 Other:

Within a Flood Risk Zone:	<input type="text" value="1"/>
Ancient Woodland:	<input type="text" value="0"/>
Tree Preservation Order:	<input type="text" value="0"/>

1. Welcoming place

Site access:	<input type="text" value="Freely accessible to public"/>
If restricted access, what kind of restriction?	<input type="text"/>
Other (please state):	<input type="text"/>

To what extent are the entrances well presented?	<input type="text" value="4 - Good"/>
To what extent are the boundaries well defined and maintained?	<input type="text" value="4 - Good"/>
What is the overall quality of access and accesses within and through the open space?	<input type="text" value="4 - Good"/>
What is the overall quality of access and accesses for people travelling to open space?	<input type="text" value="4 - Good"/>

What is the overall provision of signage?

4 - Good

2. Health, safety and security

Is there play equipment on site?

Yes

How many separate items for equipment?

15

Age groups:

Under 5 years,5-11 years,Over 11 years

What play activities are provided for:

balancing,sliding,social play,swinging,rotating,jumping,viewing,touching,rocking,counting,climbing

Is there impact absorbing surfacing around the equipment?

Yes

Are there benches within the enclosure?

Yes

Are there litterbins within the enclosure?

Yes

Is there a play area notice at the entrance stating dog free, children only and emergency contacts?

Yes

Is there space, separate from the equipped area, for informal play/ general runabout?

Yes

Overall condition of play equipment?

4 - Good

Is there other provision for play on site? (Please also note condition)

MUGA	Yes	3 - Fair
Waterplay	No	
Skate park	Yes	4 - Good
BMX	No	
Other	Yes	4 - Good

Please state: Youth shelters

Is there evidence the green space is being used for informal recreation?

walking,children,relaxing,skateboarding

Please state, if 'other':

Overall provision for informal recreation?

5 - Very good

What is the condition of basic amenities?

Toilets	No	
Cafe	No	
Litter and/ or dog bins	Yes	5 - Very good
Nature trail	No	
Seating	Yes	5 - Very good
Lifebelts	No	
Cycle parking	No	
Other	No	

Please state:

Community safety/ sense of security:

Is there natural surveillance into the site from surrounding properties?

Yes

Is lighting provided?

No

Do the approaches feel open and secure?

Yes

Is there a flow of people through the green space (to acheive self surveillance)?

No

Is dog fouling evident onsite?

No

Active recreation/ sport provision:

Site ID: 131	Fairfield Road Recreation Ground	
Date: 2016-08-16 13:54	Time spent surveying: 20mins	Surveyor: SW
Typology: Parks and Gardens	Survey access: Whole site	

Outdoor athletics track	<input type="text" value="No"/>	<input type="text"/>
Grass pitches	<input type="text" value="No"/>	<input type="text"/>
Artificial pitches (e.g. astro turf)	<input type="text" value="No"/>	<input type="text"/>
Tennis courts	<input type="text" value="No"/>	<input type="text"/>
sport_other:	<input type="text" value="No"/>	<input type="text"/> Please state: <input type="text"/>

3. Clean and well maintained

Overall cleanliness?	<input type="text" value="4 - Good"/>
Is graffiti evident?	<input type="text" value="No"/>
Vandalism evident?	<input type="text" value="No"/>
Overall condition/ quality of planted areas	<input type="text" value="0 - N/A"/>
Overall condition/ quality of grass areas	<input type="text" value="3 - Fair"/>
Overall condition/ quality of footpaths	<input type="text" value="4 - Good"/>
Quality of water and associated edge treatment	<input type="text" value="0 - N/A"/>
Are there any buildings or other built features onsite?	<input type="text" value="No"/> Please state: <input type="text"/>
If so, please note condition:	<input type="text"/>
Are there any allotments on site?	<input type="text" value="No"/> Estimated number of plots in use: <input type="text"/>
Overall condition of allotment site:	<input type="text"/>

4. Sustainability

Is there green waste composting area on site?	<input type="text" value="No"/>
Is there evidence of sustainable management practices?	<input type="text" value="No"/>
Is there evidence of waste minimisation/ recycling?	<input type="text" value="No"/>
Does the green space provide a buffer for/ absorb noise or air pollution from:	
Nearby traffic	<input type="text" value="Yes"/>
Nearby industry	<input type="text" value="No"/>
Other	<input type="text" value="No"/>
Is there evidence of tree/ woodland management?	<input type="text" value="Yes"/>

5. Conservation and heritage

Is there indication that natural features are being managed for nature conservation?	<input type="text" value="No"/>
Vegetation cover/ type	
Grassland	<input type="text" value="short amenity grassland"/>
Scrub, shrubs and hedgerows	<input type="text"/>
Water and wetlands	<input type="text"/>
Trees and woodland	<input type="text" value="woodland edges/trees and shrubs forming shelterbelt"/>
Flower beds	<input type="text"/>
Brownfield land	<input type="text"/>
Allotments	<input type="text"/>
Invasive species	<input type="text" value="No"/> Other vegetation type <input type="text" value="No"/> Please state <input type="text"/>
Does the green space contribute to the setting of the immediate local area?	<input type="text" value="Yes"/>

Site ID:	131	Fairfield Road Recreation Ground	
Date:	2016-08-16 13:54	Time spent surveying:	20mins
		Surveyor:	SW
Typology:	Parks and Gardens	Survey access:	Whole site

Does the green space feature any recognisable landmark features of local importance?

Is the green space visible from adjacent main road/ railway/ public transport route?

Is the open space visually attractive?

What threats/ disturbances/ issues are affecting the attractiveness of the site?

If other, please state

6. Community involvement

Is there a permanent public noticeboard on site? If so, are up to date notices displayed?

Are there any temporary notices on site informing users about current developments?

Is so, are they up to date?

Is there a built facility on site which is being used by the local community for education?

Is there evidence that a natural feature on site is being used by the local community for education?

Does the site offer educational interest (e.g. nature conservation interest or local historic significance)?

Is there a evidence of an active community group?

Is there a programme of activities?

7. Marketing

Are any of the following social facilities located on or adjacent to green space:

Is there a dedicated outdoor performance area within the green space?

Does the green space contain public art?

Is there a school immediately adjacent to the green space?

8. Potential themes for enhancement

Please indicate which of the following benefits/ services should be prioritised for future management or enhancement (please tick as many boxes as relevant):


If other, please state

9. Comments

Please add any further information on open space e.g. details of primary or secondary uses/ purposes or any significant issues/ opportunities which should be highlighted.

Quality score:

Value score:



Baseline Assessment - Designations

A1 National:

Listed building:

0

Scheduled Monument

0

Site of Special Scientific Interest (SSSI):

0

Local Wildlife Site:

0

EH Register of Historic Parks and Gardens:

0

A2 Regional:

Biodiversity Opportunity Area:

2

A2 Access:

Public Rights of Way:

0

Sustrans Cycle Routes:

0

A3 Local - Statutory:

Conservation Area:

0

Local Nature Reserve:

0

A4 Other:

Within a Flood Risk Zone:

1

Ancient Woodland:

0

Tree Preservation Order:

0

1. Welcoming place

Site access:

Restricted public access

If restricted access, what kind of restriction?

Members / tenants only

Other (please state):

To what extent are the entrances well presented?

3 - Fair

To what extent are the boundaries well defined and maintained?

3 - Fair

What is the overall quality of access and accesses within and through the open space?

3 - Fair

What is the overall quality of access and accesses for people travelling to open space?

4 - Good

What is the overall provision of signage?

3 - Fair

2. Health, safety and security

Is there play equipment on site?

No

How many separate items for equipment?

Age groups:

What play activities are provided for:

Is there impact absorbing surfacing around the equipment?

Are there benches within the enclosure?

Are there litterbins within the enclosure?

Is there a play area notice at the entrance stating dog free, children only and emergency contacts?

Is there space, separate from the equipped area, for informal play/ general runabout?

Overall condition of play equipment?

Is there other provision for play on site? (Please also note condition)

MUGA	No	
Waterplay	No	
Skate park	No	
BMX	No	
Other	No	

Please state:

Is there evidence the green space is being used for informal recreation?

walking,relaxing

Please state, if 'other':

Overall provision for informal recreation?

3 - Fair

What is the condition of basic amenities?

Toilets	No	
Cafe	No	
Litter and/ or dog bins	Yes	3 - Fair
Nature trail	No	
Seating	No	
Lifebelts	No	
Cycle parking	Yes	4 - Good
Other	No	

Please state:

Community safety/ sense of security:

Is there natural surveillance into the site from surrounding properties?

No

Is lighting provided?

Yes

Do the approaches feel open and secure?

Yes

Is there a flow of people through the green space (to acheive self surveillance)?

No

Is dog fouling evident onsite?

No

Active recreation/ sport provision:

Outdoor athletics track

No

Grass pitches

No

Artificial pitches (e.g. astro turf)

No

Tennis courts

No

sport_other:

No

Please state:

3. Clean and well maintained

Overall cleanliness?

4 - Good

Is graffiti evident?

No

Vandalism evident?

No

Overall condition/ quality of planted areas

0 - N/A

Overall condition/ quality of grass areas

3 - Fair

Overall condition/ quality of footpaths

3 - Fair

Quality of water and associated edge treatment

4 - Good

Are there any buildings or other built features onsite?

Yes

Please state:

Adjacent leisure centre

If so, please note condition:

4 - Good

Are there any allotments on site?

No

Estimated number of plots in use:

Overall condition of allotment site:

4. Sustainability

Is there green waste composting area on site?

No

Is there evidence of sustainable management practices?

No

Is there evidence of waste minimisation/ recycling?

No

Does the green space provide a buffer for/ absorb noise or air pollution from:

Nearby traffic

No

Nearby industry

No

Other

No

Is there evidence of tree/ woodland management?

Yes

5. Conservation and heritage

Is there indication that natural features are being managed for nature conservation?

Yes

Vegetation cover/ type

Grassland

short amenity grassland,wildflower grassland

Scrub, shrubs and hedgerows

scrub

Water and wetlands

running water (rivers and streams)

Trees and woodland

woodland edges/trees and shrubs forming shelterbelt

Flower beds

Brownfield land

Allotments

Invasive species

No

Other vegetation type

No

Please state

Does the green space contribute to the setting of the immediate local area?

No

Does the green space feature any recognisable landmark features of local importance?

No

Site ID:	133	The Marsh Academy	
Date:	2016-09-16 10:08	Time spent surveying:	20mins
		Surveyor:	SW
Typology:	Green Corridors	Survey access:	Part site

Is the green space visible from adjacent main road/ railway/ public transport route?☐ No

Is the open space visually attractive?☐ Yes

What threats/ disturbances/ issues are affecting the attractiveness of the site?

If other, please state

6. Community involvement

Is there a permanent public noticeboard on site?☐ No If so, are up to date notices displayed?☐

Are there any temporary notices on site informing users about current developments?☐ No

Is so, are they up to date?☐

Is there a built facility on site which is being used by the local community for education?☐ Yes

Is there evidence that a natural feature on site is being used by the local community for education?☐ No

Does the site offer educational interest (e.g. nature conservation interest or local historic significance)?☐ Yes

Is there a evidence of an active community group?☐ No

Is there a programme of activities?☐ No

7. Marketing

Are any of the following social facilities located on or adjacent to green space:

Indoor sport hall/ leisure centre

Is there a dedicated outdoor performance area within the green space?☐ No

Does the green space contain public art?☐ No

Is there a school immediately adjacent to the green space?☐ Yes

8. Potential themes for enhancement

Please indicate which of the following benefits/ services should be prioritised for future management or enhancement (please tick as many boxes as relevant):

natural habitats/ biodiversity,educational interest

If other, please state

9. Comments

Please add any further information on open space e.g. details of primary or secondary uses/ purposes or any significant issues/ opportunities which should be highlighted.

Quality score:	44	Value score:	24
----------------	----	--------------	----



Baseline Assessment - Designations

A1 National:

Listed building:

0

Scheduled Monument

0

Site of Special Scientific Interest (SSSI):

0

Local Wildlife Site:

0

EH Register of Historic Parks and Gardens:

0

A2 Regional:

Biodiversity Opportunity Area:

2

A2 Access:

Public Rights of Way:

0

Sustrans Cycle Routes:

0

A3 Local - Statutory:

Conservation Area:

1

Local Nature Reserve:

0

A4 Other:

Within a Flood Risk Zone:

0

Ancient Woodland:

0

Tree Preservation Order:

0

1. Welcoming place

Site access:

Freely accessible to public

If restricted access, what kind of restriction?

Other (please state):

To what extent are the entrances well presented?

3 - Fair

To what extent are the boundaries well defined and maintained?

4 - Good

What is the overall quality of access and accesses within and through the open space?

4 - Good

What is the overall quality of access and accesses for people travelling to open space?

4 - Good

Site ID: 134	High Street/Station Road	
Date: 2016-09-14 10:44	Time spent surveying: 10mins	Surveyor: SW
Typology: Parks and Gardens	Survey access: Whole site	

What is the overall provision of signage?

4 - Good

2. Health, safety and security

Is there play equipment on site?

No

 How many separate items for equipment?

Age groups:

What play activities are provided for:

Is there impact absorbing surfacing around the equipment?

Are there benches within the enclosure?

No

Are there litterbins within the enclosure?

No

Is there a play area notice at the entrance stating dog free, children only and emergency contacts?

No

Is there space, separate from the equipped area, for informal play/ general runabout?

No

Overall condition of play equipment?

1 - Very poor

Is there other provision for play on site? (Please also note condition)

MUGA	No		Please state: <div></div>
Waterplay	No		
Skate park	No		
BMX	No		
Other	No		

Is there evidence the green space is being used for informal recreation?

relaxing

Please state, if 'other':

Overall provision for informal recreation?

3 - Fair

What is the condition of basic amenities?

Toilets	No	
Cafe	No	
Litter and/ or dog bins	No	
Nature trail	No	
Seating	Yes	4 - Good
Lifebelts	No	
Cycle parking	No	
Other	No	

Please state:

Community safety/ sense of security:

Is there natural surveillance into the site from surrounding properties?

Yes

Is lighting provided?

No

Do the approaches feel open and secure?

Yes

Is there a flow of people through the green space (to acheive self surveillance)?

No

Is dog fouling evident onsite?

No

Active recreation/ sport provision:

Outdoor athletics track

No

Site ID: 134	High Street/Station Road	
Date: 2016-09-14 10:44	Time spent surveying: 10mins	Surveyor: SW
Typology: Parks and Gardens	Survey access: Whole site	

Grass pitches	<input type="text" value="No"/>	<input type="text"/>
Artificial pitches (e.g. astro turf)	<input type="text" value="No"/>	<input type="text"/>
Tennis courts	<input type="text" value="No"/>	<input type="text"/>
sport_other:	<input type="text" value="No"/>	Please state: <input type="text"/>

3. Clean and well maintained

Overall cleanliness?	<input type="text" value="3 - Fair"/>
Is graffiti evident?	<input type="text" value="No"/>
Vandalism evident?	<input type="text" value="No"/>
Overall condition/ quality of planted areas	<input type="text" value="3 - Fair"/>
Overall condition/ quality of grass areas	<input type="text" value="3 - Fair"/>
Overall condition/ quality of footpaths	<input type="text" value="3 - Fair"/>
Quality of water and associated edge treatment	<input type="text" value="1 - Very poor"/>
Are there any buildings or other built features onsite?	<input type="text" value="No"/> Please state: <input type="text"/>
If so, please note condition:	<input type="text"/>
Are there any allotments on site?	<input type="text" value="No"/> Estimated number of plots in use: <input type="text"/>
Overall condition of allotment site:	<input type="text"/>

4. Sustainability

Is there green waste composting area on site?	<input type="text" value="No"/>
Is there evidence of sustainable management practices?	<input type="text" value="No"/>
Is there evidence of waste minimisation/ recycling?	<input type="text" value="No"/>
Does the green space provide a buffer for/ absorb noise or air pollution from:	
Nearby traffic	<input type="text" value="Yes"/>
Nearby industry	<input type="text" value="No"/>
Other	<input type="text" value="No"/>
Is there evidence of tree/ woodland management?	<input type="text" value="Yes"/>

5. Conservation and heritage

Is there indication that natural features are being managed for nature conservation?	<input type="text" value="No"/>
Vegetation cover/ type	
Grassland	<input type="text" value="short amenity grassland"/>
Scrub, shrubs and hedgerows	<input type="text" value="hedge"/>
Water and wetlands	<input type="text"/>
Trees and woodland	<input type="text" value="tree groups/scattered trees"/>
Flower beds	<input type="text"/>
Brownfield land	<input type="text"/>
Allotments	<input type="text"/>
Invasive species	<input type="text" value="No"/> Other vegetation type <input type="text" value="No"/> Please state <input type="text"/>
Does the green space contribute to the setting of the immediate local area?	<input type="text" value="Yes"/>
Does the green space feature any recognisable landmark features of local importance?	<input type="text" value="Yes"/>

Site ID:	134	High Street/Station Road	
Date:	2016-09-14 10:44	Time spent surveying:	10mins
		Surveyor:	SW
Typology:	Parks and Gardens	Survey access:	Whole site

Is the green space visible from adjacent main road/ railway/ public transport route? ☒

Is the open space visually attractive? ☒

What threats/ disturbances/ issues are affecting the attractiveness of the site?

road noise

If other, please state

6. Community involvement

Is there a permanent public noticeboard on site? ☒ If so, are up to date notices displayed? ☐

Are there any temporary notices on site informing users about current developments? ☒

Is so, are they up to date? ☐

Is there a built facility on site which is being used by the local community for education? ☒

Is there evidence that a natural feature on site is being used by the local community for education? ☒

Does the site offer educational interest (e.g. nature conservation interest or local historic significance)? ☒

Is there a evidence of an active community group? ☒

Is there a programme of activities? ☒

7. Marketing

Are any of the following social facilities located on or adjacent to green space:

other social facility

Is there a dedicated outdoor performance area within the green space? ☒

Does the green space contain public art? ☒

Is there a school immediately adjacent to the green space? ☒

8. Potential themes for enhancement

Please indicate which of the following benefits/ services should be prioritised for future management or enhancement (please tick as many boxes as relevant):

If other, please state


9. Comments

Please add any further information on open space e.g. details of primary or secondary uses/ purposes or any significant issues/ opportunities which should be highlighted.

Commemorative tree plaque c. 1953 and Women's Institute plaques on bench 1933 and millennium.

Quality score:

Value score:



Baseline Assessment - Designations

A1 National:

Listed building:	<input type="text" value="0"/>
Scheduled Monument	<input type="text" value="0"/>
Site of Special Scientific Interest (SSSI):	<input type="text" value="0"/>
Local Wildlife Site:	<input type="text" value="0"/>
EH Register of Historic Parks and Gardens:	<input type="text" value="0"/>

A2 Regional:

Biodiversity Opportunity Area:	<input type="text" value="2"/>
--------------------------------	--------------------------------

A2 Access:

Public Rights of Way:	<input type="text" value="3"/>
Sustrans Cycle Routes:	<input type="text" value="0"/>

A3 Local - Statutory:

Conservation Area:	<input type="text" value="0"/>
Local Nature Reserve:	<input type="text" value="0"/>

A4 Other:

Within a Flood Risk Zone:	<input type="text" value="1"/>
Ancient Woodland:	<input type="text" value="0"/>
Tree Preservation Order:	<input type="text" value="0"/>

1. Welcoming place

Site access:	<input type="text" value="Freely accessible to public"/>
If restricted access, what kind of restriction?	<input type="text"/>
Other (please state):	<input type="text"/>

To what extent are the entrances well presented?	<input type="text" value="3 - Fair"/>
To what extent are the boundaries well defined and maintained?	<input type="text" value="3 - Fair"/>
What is the overall quality of access and accesses within and through the open space?	<input type="text" value="2 - Poor"/>
What is the overall quality of access and accesses for people travelling to open space?	<input type="text" value="3 - Fair"/>

What is the overall provision of signage?

3 - Fair

2. Health, safety and security

Is there play equipment on site?

No

 How many separate items for equipment?

Age groups:

What play activities are provided for:

Is there impact absorbing surfacing around the equipment?

Are there benches within the enclosure?

Are there litterbins within the enclosure?

Is there a play area notice at the entrance stating dog free, children only and emergency contacts?

Is there space, separate from the equipped area, for informal play/ general runabout?

Overall condition of play equipment?

Is there other provision for play on site? (Please also note condition)

MUGA

No

Waterplay

No

Skate park

No

BMX

No

Other

No

 Please state:

Is there evidence the green space is being used for informal recreation?

walking,desire lines

Please state, if 'other':

Overall provision for informal recreation?

3 - Fair

What is the condition of basic amenities?

Toilets

No

Cafe

No

Litter and/ or dog bins

No

Nature trail

No

Seating

No

Lifebelts

No

Cycle parking

No

Other

No

 Please state:

Community safety/ sense of security:

Is there natural surveillance into the site from surrounding properties?

No

Is lighting provided?

No

Do the approaches feel open and secure?

No

Is there a flow of people through the green space (to acheive self surveillance)?

No

Is dog fouling evident onsite?

No

Active recreation/ sport provision:

Outdoor athletics track

No

Site ID: 135	Romney, Hythe and Dymchurch Railway	
Date: 2016-09-21 11:16	Time spent surveying: 20mins	Surveyor: SW
Typology: Green Corridors	Survey access: Whole site	

Grass pitches	<input type="text" value="No"/>	<input type="text"/>
Artificial pitches (e.g. astro turf)	<input type="text" value="No"/>	<input type="text"/>
Tennis courts	<input type="text" value="No"/>	<input type="text"/>
sport_other:	<input type="text" value="No"/>	Please state: <input type="text"/>

3. Clean and well maintained

Overall cleanliness?	<input type="text" value="2 - Poor"/>
Is graffiti evident?	<input type="text" value="No"/>
Vandalism evident?	<input type="text" value="No"/>
Overall condition/ quality of planted areas	<input type="text" value="0 - N/A"/>
Overall condition/ quality of grass areas	<input type="text" value="3 - Fair"/>
Overall condition/ quality of footpaths	<input type="text" value="2 - Poor"/>
Quality of water and associated edge treatment	<input type="text" value="0 - N/A"/>
Are there any buildings or other built features onsite?	<input type="text" value="No"/> Please state: <input type="text"/>
If so, please note condition:	<input type="text"/>
Are there any allotments on site?	<input type="text" value="No"/> Estimated number of plots in use: <input type="text"/>
Overall condition of allotment site:	<input type="text"/>

4. Sustainability

Is there green waste composting area on site?	<input type="text" value="No"/>
Is there evidence of sustainable management practices?	<input type="text" value="No"/>
Is there evidence of waste minimisation/ recycling?	<input type="text" value="No"/>
Does the green space provide a buffer for/ absorb noise or air pollution from:	
Nearby traffic	<input type="text" value="No"/>
Nearby industry	<input type="text" value="Yes"/>
Other	<input type="text" value="No"/>
Is there evidence of tree/ woodland management?	<input type="text" value="Yes"/>

5. Conservation and heritage

Is there indication that natural features are being managed for nature conservation?	<input type="text" value="Yes"/>
Vegetation cover/ type	
Grassland	<input type="text" value="short amenity grassland,wildflower grassland"/>
Scrub, shrubs and hedgerows	<input type="text" value="scrub,hedge"/>
Water and wetlands	<input type="text"/>
Trees and woodland	<input type="text" value="broadleaved woodland,tree groups/scattered trees,deadwood"/>
Flower beds	<input type="text"/>
Brownfield land	<input type="text"/>
Allotments	<input type="text"/>
Invasive species	<input type="text" value="Yes"/> Other vegetation type <input type="text" value="No"/> Please state <input type="text"/>
Does the green space contribute to the setting of the immediate local area?	<input type="text" value="No"/>
Does the green space feature any recognisable landmark features of local importance?	<input type="text" value="Yes"/>

Site ID:	135	Romney, Hythe and Dymchurch Railway			
Date:	2016-09-21 11:16	Time spent surveying:	20mins	Surveyor:	SW
Typology:	Green Corridors	Survey access:	Whole site		

Is the green space visible from adjacent main road/ railway/ public transport route? ☒ Yes

Is the open space visually attractive? ☒ Yes

What threats/ disturbances/ issues are affecting the attractiveness of the site?

lack of landscape management,fly tipping

If other, please state

6. Community involvement

Is there a permanent public noticeboard on site? ☒ No If so, are up to date notices displayed? ☐

Are there any temporary notices on site informing users about current developments? ☒ No

Is so, are they up to date? ☐

Is there a built facility on site which is being used by the local community for education? ☒ No

Is there evidence that a natural feature on site is being used by the local community for education? ☒ No

Does the site offer educational interest (e.g. nature conservation interest or local historic significance)? ☒ Yes

Is there a evidence of an active community group? ☒ No

Is there a programme of activities? ☒ No

7. Marketing

Are any of the following social facilities located on or adjacent to green space:

Is there a dedicated outdoor performance area within the green space? ☒ No

Does the green space contain public art? ☒ No

Is there a school immediately adjacent to the green space? ☒ No

8. Potential themes for enhancement

Please indicate which of the following benefits/ services should be prioritised for future management or enhancement (please tick as many boxes as relevant):

natural habitats/ biodiversity,educational interest

If other, please state

9. Comments

Please add any further information on open space e.g. details of primary or secondary uses/ purposes or any significant issues/ opportunities which should be highlighted.

Japanese Knotweed and fly tipping evident.

Quality score:

Value score:



Baseline Assessment - Designations

A1 National:

Listed building:

Scheduled Monument

Site of Special Scientific Interest (SSSI):

Local Wildlife Site:

EH Register of Historic Parks and Gardens:

3

0

0

0

0

A2 Regional:

Biodiversity Opportunity Area:

2

A2 Access:

Public Rights of Way:

Sustrans Cycle Routes:

3

0

A3 Local - Statutory:

Conservation Area:

Local Nature Reserve:

1

0

A4 Other:

Within a Flood Risk Zone:

Ancient Woodland:

Tree Preservation Order:

1

0

0

1. Welcoming place

Site access:

Freely accessible to public

If restricted access, what kind of restriction?

Other (please state):

To what extent are the entrances well presented?

3 - Fair

To what extent are the boundaries well defined and maintained?

3 - Fair

What is the overall quality of access and accesses within and through the open space?

2 - Poor

What is the overall quality of access and accesses for people travelling to open space?

3 - Fair

What is the overall provision of signage?

4 - Good

2. Health, safety and security

Is there play equipment on site?

No

 How many separate items for equipment?

Age groups:

What play activities are provided for:

Is there impact absorbing surfacing around the equipment?

Are there benches within the enclosure?

No

Are there litterbins within the enclosure?

No

Is there a play area notice at the entrance stating dog free, children only and emergency contacts?

No

Is there space, separate from the equipped area, for informal play/ general runabout?

No

Overall condition of play equipment?

1 - Very poor

Is there other provision for play on site? (Please also note condition)

MUGA	<div>No</div>	<div></div>
Waterplay	<div>No</div>	<div></div>
Skate park	<div>No</div>	<div></div>
BMX	<div>No</div>	<div></div>
Other	<div>No</div>	<div></div>

Please state:

Is there evidence the green space is being used for informal recreation?

walking

Please state, if 'other':

Overall provision for informal recreation?

3 - Fair

What is the condition of basic amenities?

Toilets	<div>No</div>	<div></div>
Cafe	<div>No</div>	<div></div>
Litter and/ or dog bins	<div>No</div>	<div></div>
Nature trail	<div>No</div>	<div></div>
Seating	<div>No</div>	<div></div>
Lifebelts	<div>No</div>	<div></div>
Cycle parking	<div>No</div>	<div></div>
Other	<div>No</div>	<div></div>

Please state:

Community safety/ sense of security:

Is there natural surveillance into the site from surrounding properties?

Yes

Is lighting provided?

No

Do the approaches feel open and secure?

Yes

Is there a flow of people through the green space (to acheive self surveillance)?

No

Is dog fouling evident onsite?

No

Active recreation/ sport provision:

Outdoor athletics track

No

Grass pitches

No

Artificial pitches (e.g. astro turf)

No

Tennis courts

No

sport_other:

No

Please state:

3. Clean and well maintained

Overall cleanliness?

4 - Good

Is graffiti evident?

No

Vandalism evident?

No

Overall condition/ quality of planted areas

3 - Fair

Overall condition/ quality of grass areas

4 - Good

Overall condition/ quality of footpaths

3 - Fair

Quality of water and associated edge treatment

1 - Very poor

Are there any buildings or other built features onsite?

Yes

Please state:

Church and various memorial structures

If so, please note condition:

4 - Good

Are there any allotments on site?

No

Estimated number of plots in use:

Overall condition of allotment site:

4. Sustainability

Is there green waste composting area on site?

No

Is there evidence of sustainable management practices?

No

Is there evidence of waste minimisation/ recycling?

No

Does the green space provide a buffer for/ absorb noise or air pollution from:

Nearby traffic

Yes

Nearby industry

No

Other

No

Is there evidence of tree/ woodland management?

Yes

5. Conservation and heritage

Is there indication that natural features are being managed for nature conservation?

Yes

Vegetation cover/ type

Grassland

short amenity grassland

Scrub, shrubs and hedgerows

Water and wetlands

Trees and woodland

veteran trees or significant individual trees

Flower beds

Brownfield land

Allotments

Invasive species

No

Other vegetation type

No

Please state

Does the green space contribute to the setting of the immediate local area?

Yes

Does the green space feature any recognisable landmark features of local importance?

Yes

Is the green space visible from adjacent main road/ railway/ public transport route?

Yes

Is the open space visually attractive?

Yes

What threats/ disturbances/ issues are affecting the attractiveness of the site?

road noise

If other, please state

6. Community involvement

Is there a permanent public noticeboard on site?

Yes

If so, are up to date notices displayed?

Yes

Are there any temporary notices on site informing users about current developments?

No

Is so, are they up to date?

Is there a built facility on site which is being used by the local community for education?

Yes

Is there evidence that a natural feature on site is being used by the local community for education?

Yes

Does the site offer educational interest (e.g. nature conservation interest or local historic significance)?

Yes

Is there a evidence of an active community group?

Yes

Is there a programme of activities?

Yes

7. Marketing

Are any of the following social facilities located on or adjacent to green space:

other social facility

Is there a dedicated outdoor performance area within the green space?

No

Does the green space contain public art?

Yes

Is there a school immediately adjacent to the green space?

No

8. Potential themes for enhancement

Please indicate which of the following benefits/ services should be prioritised for future management or enhancement (please tick as many boxes as relevant):

natural habitats/ biodiversity

If other, please state

9. Comments

Please add any further information on open space e.g. details of primary or secondary uses/ purposes or any significant issues/ opportunities which should be highlighted.


Lack of accessible paths around the site. Most signage within entrance to church.

Quality score:

39

Value score:

34



Baseline Assessment - Designations

A1 National:

Listed building:

0

Scheduled Monument

0

Site of Special Scientific Interest (SSSI):

0

Local Wildlife Site:

1

EH Register of Historic Parks and Gardens:

0

A2 Regional:

Biodiversity Opportunity Area:

1

A2 Access:

Public Rights of Way:

0

Sustrans Cycle Routes:

0

A3 Local - Statutory:

Conservation Area:

0

Local Nature Reserve:

0

A4 Other:

Within a Flood Risk Zone:

1

Ancient Woodland:

0

Tree Preservation Order:

0

1. Welcoming place

Site access:

Restricted public access

If restricted access, what kind of restriction?

Limited to particular areas

Other (please state):

To what extent are the entrances well presented?

3 - Fair

To what extent are the boundaries well defined and maintained?

2 - Poor

What is the overall quality of access and accesses within and through the open space?

2 - Poor

What is the overall quality of access and accesses for people travelling to open space?

4 - Good

What is the overall provision of signage?

3 - Fair

2. Health, safety and security

Is there play equipment on site?

No

How many separate items for equipment?

Age groups:

What play activities are provided for:

Is there impact absorbing surfacing around the equipment?

Are there benches within the enclosure?

Are there litterbins within the enclosure?

Is there a play area notice at the entrance stating dog free, children only and emergency contacts?

Is there space, separate from the equipped area, for informal play/ general runabout?

Overall condition of play equipment?

Is there other provision for play on site? (Please also note condition)

MUGA	No	
Waterplay	No	
Skate park	No	
BMX	No	
Other	No	

Please state:

Is there evidence the green space is being used for informal recreation?

walking

Please state, if 'other':

Overall provision for informal recreation?

3 - Fair

What is the condition of basic amenities?

Toilets	No	
Cafe	No	
Litter and/ or dog bins	No	
Nature trail	No	
Seating	No	
Lifebelts	No	
Cycle parking	No	
Other	No	

Please state:

Community safety/ sense of security:

Is there natural surveillance into the site from surrounding properties?

Yes

Is lighting provided?

No

Do the approaches feel open and secure?

Yes

Is there a flow of people through the green space (to acheive self surveillance)?

No

Is dog fouling evident onsite?

No

Active recreation/ sport provision:

Outdoor athletics track

No

Grass pitches

No

Artificial pitches (e.g. astro turf)

No

Tennis courts

No

sport_other:

No

Please state:

3. Clean and well maintained

Overall cleanliness?

3 - Fair

Is graffiti evident?

No

Vandalism evident?

No

Overall condition/ quality of planted areas

0 - N/A

Overall condition/ quality of grass areas

3 - Fair

Overall condition/ quality of footpaths

3 - Fair

Quality of water and associated edge treatment

4 - Good

Are there any buildings or other built features onsite?

No

Please state:

If so, please note condition:

Are there any allotments on site?

No

Estimated number of plots in use:

Overall condition of allotment site:

4. Sustainability

Is there green waste composting area on site?

No

Is there evidence of sustainable management practices?

Yes

Is there evidence of waste minimisation/ recycling?

No

Does the green space provide a buffer for/ absorb noise or air pollution from:

Nearby traffic

Yes

Nearby industry

Yes

Other

No

Is there evidence of tree/ woodland management?

Yes

5. Conservation and heritage

Is there indication that natural features are being managed for nature conservation?

Yes

Vegetation cover/ type

Grassland

wildflower grassland,short amenity grassland

Scrub, shrubs and hedgerows

scrub,hedge

Water and wetlands

ditches (water filled),wet marginal vegetation

Trees and woodland

woodland edges/trees and shrubs forming shelterbelt,tree groups/scattered trees

Flower beds

Brownfield land

Allotments

Invasive species

Yes

Other vegetation type

No

Please state

Does the green space contribute to the setting of the immediate local area?

Yes

Site ID:	137	Dymchurch sewer and environs	
Date:	2016-09-16 14:48	Time spent surveying:	30mins
		Surveyor:	SW
Typology:	Green Corridors	Survey access:	Part site

Does the green space feature any recognisable landmark features of local importance?

Is the green space visible from adjacent main road/ railway/ public transport route?

Is the open space visually attractive?

What threats/ disturbances/ issues are affecting the attractiveness of the site?

road noise,fly tipping,lack of landscape management

If other, please state

6. Community involvement

Is there a permanent public noticeboard on site? If so, are up to date notices displayed?

Are there any temporary notices on site informing users about current developments?

Is so, are they up to date?

Is there a built facility on site which is being used by the local community for education?

Is there evidence that a natural feature on site is being used by the local community for education?

Does the site offer educational interest (e.g. nature conservation interest or local historic significance)?

Is there a evidence of an active community group?

Is there a programme of activities?

7. Marketing

Are any of the following social facilities located on or adjacent to green space:

other social facility

Is there a dedicated outdoor performance area within the green space?

Does the green space contain public art?

Is there a school immediately adjacent to the green space?

8. Potential themes for enhancement

Please indicate which of the following benefits/ services should be prioritised for future management or enhancement (please tick as many boxes as relevant):

natural habitats/ biodiversity,educational interest,amenity


If other, please state

9. Comments

Please add any further information on open space e.g. details of primary or secondary uses/ purposes or any significant issues/ opportunities which should be highlighted.

Quality score:

Value score:



Baseline Assessment - Designations

A1 National:

Listed building:

0

Scheduled Monument

0

Site of Special Scientific Interest (SSSI):

3

Local Wildlife Site:

0

EH Register of Historic Parks and Gardens:

0

A2 Regional:

Biodiversity Opportunity Area:

2

A2 Access:

Public Rights of Way:

3

Sustrans Cycle Routes:

0

A3 Local - Statutory:

Conservation Area:

0

Local Nature Reserve:

0

A4 Other:

Within a Flood Risk Zone:

1

Ancient Woodland:

0

Tree Preservation Order:

0

1. Welcoming place

Site access:

Freely accessible to public

If restricted access, what kind of restriction?

Other (please state):

To what extent are the entrances well presented?

3 - Fair

To what extent are the boundaries well defined and maintained?

3 - Fair

What is the overall quality of access and accesses within and through the open space?

2 - Poor

What is the overall quality of access and accesses for people travelling to open space?

4 - Good

What is the overall provision of signage?

3 - Fair

2. Health, safety and security

Is there play equipment on site?

No

 How many separate items for equipment?

Age groups:

What play activities are provided for:

Is there impact absorbing surfacing around the equipment?

Are there benches within the enclosure?

No

Are there litterbins within the enclosure?

No

Is there a play area notice at the entrance stating dog free, children only and emergency contacts?

No

Is there space, separate from the equipped area, for informal play/ general runabout?

No

Overall condition of play equipment?

1 - Very poor

Is there other provision for play on site? (Please also note condition)

MUGA	<div>No</div>	<div></div>
Waterplay	<div>No</div>	<div></div>
Skate park	<div>No</div>	<div></div>
BMX	<div>No</div>	<div></div>
Other	<div>No</div>	<div></div>

Please state:

Is there evidence the green space is being used for informal recreation?

walking,desire lines

Please state, if 'other':

Overall provision for informal recreation?

3 - Fair

What is the condition of basic amenities?

Toilets	<div>Yes</div>	<div>4 - Good</div>
Cafe	<div>No</div>	<div></div>
Litter and/ or dog bins	<div>Yes</div>	<div>3 - Fair</div>
Nature trail	<div>No</div>	<div></div>
Seating	<div>No</div>	<div></div>
Lifebelts	<div>No</div>	<div></div>
Cycle parking	<div>No</div>	<div></div>
Other	<div>No</div>	<div></div>

Please state:

Community safety/ sense of security:

Is there natural surveillance into the site from surrounding properties?

Yes

Is lighting provided?

No

Do the approaches feel open and secure?

Yes

Is there a flow of people through the green space (to acheive self surveillance)?

Yes

Is dog fouling evident onsite?

No

Active recreation/ sport provision:

Outdoor athletics track

No

Site ID:	138	Sand dune to rear of Coast Drive	
Date:	2016-09-14 13:28	Time spent surveying:	10mins
Typology:		Natural or Semi-natural Greenspace	Survey access: Whole site
Surveyor:		SW	

Grass pitches	<input type="text" value="No"/>	<input type="text"/>
Artificial pitches (e.g. astro turf)	<input type="text" value="No"/>	<input type="text"/>
Tennis courts	<input type="text" value="No"/>	<input type="text"/>
sport_other:	<input type="text" value="No"/>	<input type="text"/> Please state: <input type="text"/>

3. Clean and well maintained

Overall cleanliness?	<input type="text" value="3 - Fair"/>
Is graffiti evident?	<input type="text" value="No"/>
Vandalism evident?	<input type="text" value="No"/>
Overall condition/ quality of planted areas	<input type="text" value="3 - Fair"/>
Overall condition/ quality of grass areas	<input type="text" value="3 - Fair"/>
Overall condition/ quality of footpaths	<input type="text" value="3 - Fair"/>
Quality of water and associated edge treatment	<input type="text" value="1 - Very poor"/>
Are there any buildings or other built features onsite?	<input type="text" value="No"/> Please state: <input type="text"/>
If so, please note condition:	<input type="text"/>
Are there any allotments on site?	<input type="text" value="No"/> Estimated number of plots in use: <input type="text"/>
Overall condition of allotment site:	<input type="text"/>

4. Sustainability

Is there green waste composting area on site?	<input type="text" value="No"/>
Is there evidence of sustainable management practices?	<input type="text" value="No"/>
Is there evidence of waste minimisation/ recycling?	<input type="text" value="No"/>
Does the green space provide a buffer for/ absorb noise or air pollution from:	
Nearby traffic	<input type="text" value="Yes"/>
Nearby industry	<input type="text" value="No"/>
Other	<input type="text" value="No"/>
Is there evidence of tree/ woodland management?	<input type="text" value="No"/>

5. Conservation and heritage

Is there indication that natural features are being managed for nature conservation?	<input type="text" value="Yes"/>
Vegetation cover/ type	
Grassland	<input type="text" value="wildflower grassland,low growing herbs"/>
Scrub, shrubs and hedgerows	<input type="text" value="scrub"/>
Water and wetlands	<input type="text"/>
Trees and woodland	<input type="text"/>
Flower beds	<input type="text"/>
Brownfield land	<input type="text"/>
Allotments	<input type="text"/>
Invasive species	<input type="text" value="No"/> Other vegetation type <input type="text" value="No"/> Please state <input type="text"/>
Does the green space contribute to the setting of the immediate local area?	<input type="text" value="Yes"/>
Does the green space feature any recognisable landmark features of local importance?	<input type="text" value="No"/>

Site ID:	138	Sand dune to rear of Coast Drive	
Date:	2016-09-14 13:28	Time spent surveying:	10mins
		Surveyor:	SW
Typology:	Natural or Semi-natural Greenspace	Survey access:	Whole site

Is the green space visible from adjacent main road/ railway/ public transport route?

Yes

Is the open space visually attractive?

Yes

What threats/ disturbances/ issues are affecting the attractiveness of the site?

If other, please state

6. Community involvement

Is there a permanent public noticeboard on site?

Yes

 If so, are up to date notices displayed?

No

Are there any temporary notices on site informing users about current developments?

No

Is so, are they up to date?

Is there a built facility on site which is being used by the local community for education?

No

Is there evidence that a natural feature on site is being used by the local community for education?

No

Does the site offer educational interest (e.g. nature conservation interest or local historic significance)?

Yes

Is there a evidence of an active community group?

No

Is there a programme of activities?

No

7. Marketing

Are any of the following social facilities located on or adjacent to green space:

other social facility

Is there a dedicated outdoor performance area within the green space?

No

Does the green space contain public art?

No

Is there a school immediately adjacent to the green space?

No

8. Potential themes for enhancement

Please indicate which of the following benefits/ services should be prioritised for future management or enhancement (please tick as many boxes as relevant):


natural habitats/ biodiversity

If other, please state

9. Comments

Please add any further information on open space e.g. details of primary or secondary uses/ purposes or any significant issues/ opportunities which should be highlighted.

Quality score:	40	Value score:	31
----------------	----	--------------	----



Baseline Assessment - Designations

A1 National:

Listed building:

0

Scheduled Monument

0

Site of Special Scientific Interest (SSSI):

0

Local Wildlife Site:

0

EH Register of Historic Parks and Gardens:

0

A2 Regional:

Biodiversity Opportunity Area:

2

A2 Access:

Public Rights of Way:

0

Sustrans Cycle Routes:

3

A3 Local - Statutory:

Conservation Area:

0

Local Nature Reserve:

0

A4 Other:

Within a Flood Risk Zone:

1

Ancient Woodland:

0

Tree Preservation Order:

0

1. Welcoming place

Site access:

Freely accessible to public

If restricted access, what kind of restriction?

Other (please state):

To what extent are the entrances well presented?

4 - Good

To what extent are the boundaries well defined and maintained?

4 - Good

What is the overall quality of access and accesses within and through the open space?

4 - Good

What is the overall quality of access and accesses for people travelling to open space?

4 - Good

What is the overall provision of signage?

4 - Good

2. Health, safety and security

Is there play equipment on site?

No

 How many separate items for equipment?

Age groups:

What play activities are provided for:

Is there impact absorbing surfacing around the equipment?

Are there benches within the enclosure?

Are there litterbins within the enclosure?

Is there a play area notice at the entrance stating dog free, children only and emergency contacts?

Is there space, separate from the equipped area, for informal play/ general runabout?

Overall condition of play equipment?

Is there other provision for play on site? (Please also note condition)

MUGA	<div>No</div>	<div></div>
Waterplay	<div>No</div>	<div></div>
Skate park	<div>No</div>	<div></div>
BMX	<div>No</div>	<div></div>
Other	<div>No</div>	<div></div>

Please state:

Is there evidence the green space is being used for informal recreation?

walking,cycling,relaxing,desire lines,other

Please state, if 'other':

Overall provision for informal recreation?

4 - Good

What is the condition of basic amenities?

Toilets	<div>Yes</div>	<div>3 - Fair</div>
Cafe	<div>Yes</div>	<div>3 - Fair</div>
Litter and/ or dog bins	<div>Yes</div>	<div>3 - Fair</div>
Nature trail	<div>No</div>	<div></div>
Seating	<div>Yes</div>	<div>4 - Good</div>
Lifebelts	<div>Yes</div>	<div>4 - Good</div>
Cycle parking	<div>No</div>	<div></div>
Other	<div>No</div>	<div></div>

Please state:

Community safety/ sense of security:

Is there natural surveillance into the site from surrounding properties?

Yes

Is lighting provided?

No

Do the approaches feel open and secure?

Yes

Is there a flow of people through the green space (to acheive self surveillance)?

Yes

Is dog fouling evident onsite?

No

Active recreation/ sport provision:

Outdoor athletics track

No

Site ID:	139	Hythe Beach	
Date:	2016-10-11 13:32	Time spent surveying:	20mins
Typology:	Green Corridors	Survey access:	Whole site
Surveyor: SW			

Grass pitches	<input type="text" value="No"/>	<input type="text"/>
Artificial pitches (e.g. astro turf)	<input type="text" value="No"/>	<input type="text"/>
Tennis courts	<input type="text" value="No"/>	<input type="text"/>
sport_other:	<input type="text" value="No"/>	Please state: <input type="text"/>

3. Clean and well maintained

Overall cleanliness?	<input type="text" value="4 - Good"/>
Is graffiti evident?	<input type="text" value="No"/>
Vandalism evident?	<input type="text" value="No"/>
Overall condition/ quality of planted areas	<input type="text" value="0 - N/A"/>
Overall condition/ quality of grass areas	<input type="text" value="0 - N/A"/>
Overall condition/ quality of footpaths	<input type="text" value="5 - Very good"/>
Quality of water and associated edge treatment	<input type="text" value="0 - N/A"/>
Are there any buildings or other built features onsite?	<input type="text" value="Yes"/> Please state: <input type="text" value="Adjacent toilets and cafe structures"/>
If so, please note condition:	<input type="text" value="3 - Fair"/>
Are there any allotments on site?	<input type="text" value="No"/> Estimated number of plots in use: <input type="text"/>
Overall condition of allotment site:	<input type="text"/>

4. Sustainability

Is there green waste composting area on site?	<input type="text" value="No"/>
Is there evidence of sustainable management practices?	<input type="text" value="Yes"/>
Is there evidence of waste minimisation/ recycling?	<input type="text" value="Yes"/>
Does the green space provide a buffer for/ absorb noise or air pollution from:	
Nearby traffic	<input type="text" value="No"/>
Nearby industry	<input type="text" value="No"/>
Other	<input type="text" value="No"/>
Is there evidence of tree/ woodland management?	<input type="text" value="No"/>

5. Conservation and heritage

Is there indication that natural features are being managed for nature conservation?	<input type="text" value="Yes"/>
Vegetation cover/ type	
Grassland	<input type="text"/>
Scrub, shrubs and hedgerows	<input type="text" value="scrub"/>
Water and wetlands	<input type="text"/>
Trees and woodland	<input type="text"/>
Flower beds	<input type="text"/>
Brownfield land	<input type="text"/>
Allotments	<input type="text"/>
Invasive species	<input type="text" value="No"/> Other vegetation type <input type="text" value="No"/> Please state <input type="text"/>
Does the green space contribute to the setting of the immediate local area?	<input type="text" value="Yes"/>

Site ID:	139	Hythe Beach	
Date:	2016-10-11 13:32	Time spent surveying:	20mins
		Surveyor:	SW
Typology:	Green Corridors	Survey access:	Whole site

Does the green space feature any recognisable landmark features of local importance?	<input type="text" value="No"/>
Is the green space visible from adjacent main road/ railway/ public transport route?	<input type="text" value="Yes"/>
Is the open space visually attractive?	<input type="text" value="Yes"/>

What threats/ disturbances/ issues are affecting the attractiveness of the site?

If other, please state

6. Community involvement

Is there a permanent public noticeboard on site?	<input type="text" value="No"/>	If so, are up to date notices displayed?	<input type="text"/>
Are there any temporary notices on site informing users about current developments?	<input type="text" value="No"/>		
Is so, are they up to date?	<input type="text"/>		
Is there a built facility on site which is being used by the local community for education?	<input type="text" value="No"/>		
Is there evidence that a natural feature on site is being used by the local community for education?	<input type="text" value="Yes"/>		
Does the site offer educational interest (e.g. nature conservation interest or local historic significance)?	<input type="text" value="Yes"/>		
Is there a evidence of an active community group?	<input type="text" value="No"/>		
Is there a programme of activities?	<input type="text" value="No"/>		

7. Marketing

Are any of the following social facilities located on or adjacent to green space:

other social facility

Is there a dedicated outdoor performance area within the green space?	<input type="text" value="No"/>
Does the green space contain public art?	<input type="text" value="No"/>
Is there a school immediately adjacent to the green space?	<input type="text" value="No"/>

8. Potential themes for enhancement

Please indicate which of the following benefits/ services should be prioritised for future management or enhancement (please tick as many boxes as relevant):


natural habitats/ biodiversity,educational interest

If other, please state

9. Comments

Please add any further information on open space e.g. details of primary or secondary uses/ purposes or any significant issues/ opportunities which should be highlighted.

Quality score:	<input type="text" value="54"/>	Value score:	<input type="text" value="33"/>
----------------	---------------------------------	--------------	---------------------------------



Baseline Assessment - Designations

A1 National:

Listed building:

Scheduled Monument

Site of Special Scientific Interest (SSSI):

Local Wildlife Site:

EH Register of Historic Parks and Gardens:

A2 Regional:

Biodiversity Opportunity Area:

A2 Access:

Public Rights of Way:

Sustrans Cycle Routes:

A3 Local - Statutory:

Conservation Area:

Local Nature Reserve:

A4 Other:

Within a Flood Risk Zone:

Ancient Woodland:

Tree Preservation Order:

1. Welcoming place

Site access:

Freely accessible to public

If restricted access, what kind of restriction?

Other (please state):

To what extent are the entrances well presented?

4 - Good

To what extent are the boundaries well defined and maintained?

4 - Good

What is the overall quality of access and accesses within and through the open space?

4 - Good

What is the overall quality of access and accesses for people travelling to open space?

5 - Very good

Site ID: 140	Sandgate Beach	
Date: 2016-10-12 16:01	Time spent surveying: 1hr	Surveyor: KL
Typology: Green Corridors	Survey access: Whole site	

What is the overall provision of signage?

4 - Good

2. Health, safety and security

Is there play equipment on site?

No

 How many separate items for equipment?

Age groups:

What play activities are provided for:

Is there impact absorbing surfacing around the equipment?

Are there benches within the enclosure?

Are there litterbins within the enclosure?

Is there a play area notice at the entrance stating dog free, children only and emergency contacts?

Is there space, separate from the equipped area, for informal play/ general runabout?

Overall condition of play equipment?

Is there other provision for play on site? (Please also note condition)

MUGA	No	
Waterplay	No	
Skate park	No	
BMX	No	
Other	Yes	

Please state:

Large children's sand pit near western end

Is there evidence the green space is being used for informal recreation?

walking,children,teenagers,relaxing,desire lines,cycling

Please state, if 'other':

Overall provision for informal recreation?

4 - Good

What is the condition of basic amenities?

Toilets	No	
Cafe	Yes	3 - Fair
Litter and/ or dog bins	Yes	4 - Good
Nature trail	No	
Seating	Yes	5 - Very good
Lifebelts	Yes	4 - Good
Cycle parking	No	
Other	No	

Please state:

Community safety/ sense of security:

Is there natural surveillance into the site from surrounding properties?

Yes

Is lighting provided?

Yes

Do the approaches feel open and secure?

Yes

Is there a flow of people through the green space (to acheive self surveillance)?

Yes

Is dog fouling evident onsite?

No

Active recreation/ sport provision:

Outdoor athletics track

No

Site ID:	140	Sandgate Beach	
Date:	2016-10-12 16:01	Time spent surveying:	1hr
		Surveyor:	KL
Typology:	Green Corridors	Survey access:	Whole site

Grass pitches	<input type="text" value="No"/>	<input type="text"/>
Artificial pitches (e.g. astro turf)	<input type="text" value="No"/>	<input type="text"/>
Tennis courts	<input type="text" value="No"/>	<input type="text"/>
sport_other:	<input type="text" value="No"/>	Please state: <input type="text"/>

3. Clean and well maintained

Overall cleanliness?	<input type="text" value="5 - Very good"/>
Is graffiti evident?	<input type="text" value="No"/>
Vandalism evident?	<input type="text" value="No"/>
Overall condition/ quality of planted areas	<input type="text" value="0 - N/A"/>
Overall condition/ quality of grass areas	<input type="text" value="0 - N/A"/>
Overall condition/ quality of footpaths	<input type="text" value="4 - Good"/>
Quality of water and associated edge treatment	<input type="text" value="4 - Good"/>
Are there any buildings or other built features onsite?	<input type="text" value="Yes"/> Please state: <div>sea wall, cafe at western end, beach huts at eastern end</div>
If so, please note condition:	<input type="text" value="4 - Good"/>
Are there any allotments on site?	<input type="text" value="No"/> Estimated number of plots in use: <input type="text"/>
Overall condition of allotment site:	<input type="text"/>

4. Sustainability

Is there green waste composting area on site?	<input type="text" value="No"/>
Is there evidence of sustainable management practices?	<input type="text" value="No"/>
Is there evidence of waste minimisation/ recycling?	<input type="text" value="No"/>
Does the green space provide a buffer for/ absorb noise or air pollution from:	
Nearby traffic	<input type="text" value="No"/>
Nearby industry	<input type="text" value="No"/>
Other	<input type="text" value="No"/>
Is there evidence of tree/ woodland management?	<input type="text" value="No"/>

5. Conservation and heritage

Is there indication that natural features are being managed for nature conservation?	<input type="text" value="Yes"/>
Vegetation cover/ type	
Grassland	<input type="text"/>
Scrub, shrubs and hedgerows	<input type="text"/>
Water and wetlands	<input type="text"/>
Trees and woodland	<input type="text"/>
Flower beds	<input type="text"/>
Brownfield land	<input type="text"/>
Allotments	<input type="text"/>
Invasive species	<input type="text" value="No"/> Other vegetation type <input type="text" value="No"/> Please state <input type="text"/>
Does the green space contribute to the setting of the immediate local area?	<input type="text" value="Yes"/>

Site ID:	140	Sandgate Beach	
Date:	2016-10-12 16:01	Time spent surveying:	1hr
		Surveyor:	KL
Typology:	Green Corridors	Survey access:	Whole site

Does the green space feature any recognisable landmark features of local importance?	<input checked="" type="checkbox"/> Yes
Is the green space visible from adjacent main road/ railway/ public transport route?	<input checked="" type="checkbox"/> Yes
Is the open space visually attractive?	<input checked="" type="checkbox"/> Yes

What threats/ disturbances/ issues are affecting the attractiveness of the site?

road noise

If other, please state

6. Community involvement

Is there a permanent public noticeboard on site? ☒ No If so, are up to date notices displayed? ☐

Are there any temporary notices on site informing users about current developments? ☒ No

Is so, are they up to date? ☐

Is there a built facility on site which is being used by the local community for education? ☒ No

Is there evidence that a natural feature on site is being used by the local community for education? ☒ No

Does the site offer educational interest (e.g. nature conservation interest or local historic significance)? ☒ Yes

Is there a evidence of an active community group? ☒ No

Is there a programme of activities? ☒ No

7. Marketing

Are any of the following social facilities located on or adjacent to green space:

Is there a dedicated outdoor performance area within the green space? ☒ No

Does the green space contain public art? ☒ Yes

Is there a school immediately adjacent to the green space? ☒ No

8. Potential themes for enhancement

Please indicate which of the following benefits/ services should be prioritised for future management or enhancement (please tick as many boxes as relevant):

informal recreation,natural habitats/ biodiversity,character setting,amenity,educational interest

If other, please state

9. Comments


Please add any further information on open space e.g. details of primary or secondary uses/ purposes or any significant issues/ opportunities which should be highlighted.

Quality score:

57

Value score:

32



Baseline Assessment - Designations

A1 National:

Listed building:

0

Scheduled Monument

0

Site of Special Scientific Interest (SSSI):

0

Local Wildlife Site:

0

EH Register of Historic Parks and Gardens:

0

A2 Regional:

Biodiversity Opportunity Area:

2

A2 Access:

Public Rights of Way:

0

Sustrans Cycle Routes:

0

A3 Local - Statutory:

Conservation Area:

0

Local Nature Reserve:

0

A4 Other:

Within a Flood Risk Zone:

1

Ancient Woodland:

0

Tree Preservation Order:

0

1. Welcoming place

Site access:

Freely accessible to public

If restricted access, what kind of restriction?

Other (please state):

To what extent are the entrances well presented?

3 - Fair

To what extent are the boundaries well defined and maintained?

3 - Fair

What is the overall quality of access and accesses within and through the open space?

3 - Fair

What is the overall quality of access and accesses for people travelling to open space?

3 - Fair

What is the overall provision of signage?

2 - Poor

2. Health, safety and security

Is there play equipment on site?

No

 How many separate items for equipment?

Age groups:

What play activities are provided for:

Is there impact absorbing surfacing around the equipment?

Are there benches within the enclosure?

Are there litterbins within the enclosure?

Is there a play area notice at the entrance stating dog free, children only and emergency contacts?

Is there space, separate from the equipped area, for informal play/ general runabout?

Overall condition of play equipment?

Is there other provision for play on site? (Please also note condition)

MUGA	<div>No</div>	<div></div>
Waterplay	<div>No</div>	<div></div>
Skate park	<div>No</div>	<div></div>
BMX	<div>No</div>	<div></div>
Other	<div>No</div>	<div></div>

Please state:

Is there evidence the green space is being used for informal recreation?

walking,relaxing

Please state, if 'other':

Overall provision for informal recreation?

3 - Fair

What is the condition of basic amenities?

Toilets	<div>No</div>	<div></div>
Cafe	<div>No</div>	<div></div>
Litter and/ or dog bins	<div>No</div>	<div></div>
Nature trail	<div>No</div>	<div></div>
Seating	<div>No</div>	<div></div>
Lifebelts	<div>No</div>	<div></div>
Cycle parking	<div>No</div>	<div></div>
Other	<div>No</div>	<div></div>

Please state:

Community safety/ sense of security:

Is there natural surveillance into the site from surrounding properties?

Yes

Is lighting provided?

Yes

Do the approaches feel open and secure?

Yes

Is there a flow of people through the green space (to acheive self surveillance)?

No

Is dog fouling evident onsite?

No

Active recreation/ sport provision:

Outdoor athletics track

No

Site ID:	141	New Sewer	
Date:	2016-09-16 13:10	Time spent surveying:	10mins
Typology:	Green Corridors	Survey access:	Part site
Surveyor:		SW	

Grass pitches	<input type="text" value="No"/>	<input type="text"/>
Artificial pitches (e.g. astro turf)	<input type="text" value="No"/>	<input type="text"/>
Tennis courts	<input type="text" value="No"/>	<input type="text"/>
sport_other:	<input type="text" value="No"/>	Please state: <input type="text"/>

3. Clean and well maintained

Overall cleanliness?	<input type="text" value="3 - Fair"/>
Is graffiti evident?	<input type="text" value="No"/>
Vandalism evident?	<input type="text" value="No"/>
Overall condition/ quality of planted areas	<input type="text" value="0 - N/A"/>
Overall condition/ quality of grass areas	<input type="text" value="4 - Good"/>
Overall condition/ quality of footpaths	<input type="text" value="3 - Fair"/>
Quality of water and associated edge treatment	<input type="text" value="3 - Fair"/>
Are there any buildings or other built features onsite?	<input type="text" value="No"/> Please state: <input type="text"/>
If so, please note condition:	<input type="text"/>
Are there any allotments on site?	<input type="text" value="No"/> Estimated number of plots in use: <input type="text"/>
Overall condition of allotment site:	<input type="text"/>

4. Sustainability

Is there green waste composting area on site?	<input type="text" value="No"/>
Is there evidence of sustainable management practices?	<input type="text" value="No"/>
Is there evidence of waste minimisation/ recycling?	<input type="text" value="No"/>
Does the green space provide a buffer for/ absorb noise or air pollution from:	
Nearby traffic	<input type="text" value="Yes"/>
Nearby industry	<input type="text" value="No"/>
Other	<input type="text" value="No"/>
Is there evidence of tree/ woodland management?	<input type="text" value="No"/>

5. Conservation and heritage

Is there indication that natural features are being managed for nature conservation?	<input type="text" value="Yes"/>
Vegetation cover/ type	
Grassland	<input type="text" value="short amenity grassland"/>
Scrub, shrubs and hedgerows	<input type="text" value="scrub"/>
Water and wetlands	<input type="text" value="ditches (water filled),wet marginal vegetation"/>
Trees and woodland	<input type="text" value="woodland edges/trees and shrubs forming shelterbelt,deadwood"/>
Flower beds	<input type="text"/>
Brownfield land	<input type="text"/>
Allotments	<input type="text"/>
Invasive species	<input type="text" value="No"/> Other vegetation type <input type="text" value="No"/> Please state <input type="text"/>
Does the green space contribute to the setting of the immediate local area?	<input type="text" value="Yes"/>
Does the green space feature any recognisable landmark features of local importance?	<input type="text" value="No"/>

Site ID:	141	New Sewer	
Date:	2016-09-16 13:10	Time spent surveying:	10mins
		Surveyor:	SW
Typology:	Green Corridors	Survey access:	Part site

Is the green space visible from adjacent main road/ railway/ public transport route? ☒

Is the open space visually attractive? ☒

What threats/ disturbances/ issues are affecting the attractiveness of the site?

If other, please state

6. Community involvement

Is there a permanent public noticeboard on site? ☒ If so, are up to date notices displayed? ☒

Are there any temporary notices on site informing users about current developments? ☒

Is so, are they up to date? ☐

Is there a built facility on site which is being used by the local community for education? ☒

Is there evidence that a natural feature on site is being used by the local community for education? ☒

Does the site offer educational interest (e.g. nature conservation interest or local historic significance)? ☒

Is there a evidence of an active community group? ☒

Is there a programme of activities? ☒

7. Marketing

Are any of the following social facilities located on or adjacent to green space:

other social facility

Is there a dedicated outdoor performance area within the green space? ☒

Does the green space contain public art? ☒

Is there a school immediately adjacent to the green space? ☒

8. Potential themes for enhancement

Please indicate which of the following benefits/ services should be prioritised for future management or enhancement (please tick as many boxes as relevant):

natural habitats/ biodiversity,educational interest

If other, please state

9. Comments

Please add any further information on open space e.g. details of primary or secondary uses/ purposes or any significant issues/ opportunities which should be highlighted.

Quality score:

32

Value score:

27



Baseline Assessment - Designations

A1 National:

Listed building:	<input type="text" value="0"/>
Scheduled Monument	<input type="text" value="0"/>
Site of Special Scientific Interest (SSSI):	<input type="text" value="0"/>
Local Wildlife Site:	<input type="text" value="0"/>
EH Register of Historic Parks and Gardens:	<input type="text" value="0"/>

A2 Regional:

Biodiversity Opportunity Area:	<input type="text" value="0"/>
--------------------------------	--------------------------------

A2 Access:

Public Rights of Way:	<input type="text" value="3"/>
Sustrans Cycle Routes:	<input type="text" value="0"/>

A3 Local - Statutory:

Conservation Area:	<input type="text" value="0"/>
Local Nature Reserve:	<input type="text" value="0"/>

A4 Other:

Within a Flood Risk Zone:	<input type="text" value="0"/>
Ancient Woodland:	<input type="text" value="0"/>
Tree Preservation Order:	<input type="text" value="0"/>

1. Welcoming place

Site access:	<input type="text" value="Freely accessible to public"/>
If restricted access, what kind of restriction?	<input type="text"/>
Other (please state):	<input type="text"/>

To what extent are the entrances well presented?	<input type="text" value="4 - Good"/>
To what extent are the boundaries well defined and maintained?	<input type="text" value="4 - Good"/>
What is the overall quality of access and accesses within and through the open space?	<input type="text" value="5 - Very good"/>
What is the overall quality of access and accesses for people travelling to open space?	<input type="text" value="3 - Fair"/>

What is the overall provision of signage?

4 - Good

2. Health, safety and security

Is there play equipment on site?

No

 How many separate items for equipment?

Age groups:

What play activities are provided for:

Is there impact absorbing surfacing around the equipment?

Are there benches within the enclosure?

Are there litterbins within the enclosure?

Is there a play area notice at the entrance stating dog free, children only and emergency contacts?

Is there space, separate from the equipped area, for informal play/ general runabout?

Overall condition of play equipment?

Is there other provision for play on site? (Please also note condition)

MUGA	<div>No</div>	<div></div>
Waterplay	<div>No</div>	<div></div>
Skate park	<div>No</div>	<div></div>
BMX	<div>No</div>	<div></div>
Other	<div>No</div>	<div></div>

Please state:

Is there evidence the green space is being used for informal recreation?

walking,other

Please state, if 'other':

Visiting graves/paying respect/services

Overall provision for informal recreation?

0 - N/A

What is the condition of basic amenities?

Toilets	<div>No</div>	<div></div>
Cafe	<div>No</div>	<div></div>
Litter and/ or dog bins	<div>Yes</div>	<div>4 - Good</div>
Nature trail	<div>No</div>	<div></div>
Seating	<div>Yes</div>	<div>4 - Good</div>
Lifebelts	<div>No</div>	<div></div>
Cycle parking	<div>No</div>	<div></div>
Other	<div>No</div>	<div></div>

Please state:

Community safety/ sense of security:

Is there natural surveillance into the site from surrounding properties?

No

Is lighting provided?

No

Do the approaches feel open and secure?

Yes

Is there a flow of people through the green space (to acheive self surveillance)?

Yes

Is dog fouling evident onsite?

No

Active recreation/ sport provision:

Outdoor athletics track

No

Site ID: 142		Hawkinge Crematorium/Cemetery	
Date: 2016-10-17 15:11		Time spent surveying: 30mins	Surveyor: RG
Typology: Cemeteries and Churchyards		Survey access: Whole site	

Grass pitches

No

Artificial pitches (e.g. astro turf)

No

Tennis courts

No

sport_other:

No

Please state:

3. Clean and well maintained

Overall cleanliness?

5 - Very good

Is graffiti evident?

No

Vandalism evident?

No

Overall condition/ quality of planted areas

4 - Good

Overall condition/ quality of grass areas

5 - Very good

Overall condition/ quality of footpaths

5 - Very good

Quality of water and associated edge treatment

0 - N/A

Are there any buildings or other built features onsite?

Yes

Please state:

Crematorium

If so, please note condition:

4 - Good

Are there any allotments on site?

No

Estimated number of plots in use:

Overall condition of allotment site:

4. Sustainability

Is there green waste composting area on site?

No

Is there evidence of sustainable management practices?

Yes

Is there evidence of waste minimisation/ recycling?

No

Does the green space provide a buffer for/ absorb noise or air pollution from:

Nearby traffic

Yes

Nearby industry

No

Other

No

Is there evidence of tree/ woodland management?

Yes

5. Conservation and heritage

Is there indication that natural features are being managed for nature conservation?

No

Vegetation cover/ type

Grassland

lawn

Scrub, shrubs and hedgerows

hedge

Water and wetlands

Trees and woodland

woodland edges/trees and shrubs forming shelterbelt,tree groups/scattered trees,veteran trees or significant individual trees

Flower beds

ornamental planting

Brownfield land

Allotments

Invasive species

No

Other vegetation type

No

Please state

Does the green space contribute to the setting of the immediate local area?

Yes

Site ID:	142	Hawkinge Crematorium/Cemetery	
Date:	2016-10-17 15:11	Time spent surveying:	30mins
		Surveyor:	RG
Typology:	Cemeteries and Churchyards	Survey access:	Whole site

Does the green space feature any recognisable landmark features of local importance?	<input checked="" type="checkbox"/> Yes
Is the green space visible from adjacent main road/ railway/ public transport route?	<input type="checkbox"/> No
Is the open space visually attractive?	<input checked="" type="checkbox"/> Yes

What threats/ disturbances/ issues are affecting the attractiveness of the site?

road noise,pollution

If other, please state

6. Community involvement

Is there a permanent public noticeboard on site?	<input checked="" type="checkbox"/> Yes	If so, are up to date notices displayed?	<input checked="" type="checkbox"/> Yes
Are there any temporary notices on site informing users about current developments?	<input checked="" type="checkbox"/> Yes		
Is so, are they up to date?	<input checked="" type="checkbox"/> Yes		

Is there a built facility on site which is being used by the local community for education?	<input type="checkbox"/> No
Is there evidence that a natural feature on site is being used by the local community for education?	<input type="checkbox"/> No
Does the site offer educational interest (e.g. nature conservation interest or local historic significance)?	<input type="checkbox"/> No
Is there a evidence of an active community group?	<input type="checkbox"/> No
Is there a programme of activities?	<input type="checkbox"/> No

7. Marketing

Are any of the following social facilities located on or adjacent to green space:

Is there a dedicated outdoor performance area within the green space?	<input type="checkbox"/> No
Does the green space contain public art?	<input type="checkbox"/> No
Is there a school immediately adjacent to the green space?	<input type="checkbox"/> No

8. Potential themes for enhancement

Please indicate which of the following benefits/ services should be prioritised for future management or enhancement (please tick as many boxes as relevant):

amenity,character setting


If other, please state

9. Comments

Please add any further information on open space e.g. details of primary or secondary uses/ purposes or any significant issues/ opportunities which should be highlighted.

Quality score:

Value score:



Baseline Assessment - Designations

A1 National:

Listed building:	<input type="text" value="0"/>
Scheduled Monument	<input type="text" value="0"/>
Site of Special Scientific Interest (SSSI):	<input type="text" value="0"/>
Local Wildlife Site:	<input type="text" value="0"/>
EH Register of Historic Parks and Gardens:	<input type="text" value="0"/>

A2 Regional:

Biodiversity Opportunity Area:	<input type="text" value="2"/>
--------------------------------	--------------------------------

A2 Access:

Public Rights of Way:	<input type="text" value="0"/>
Sustrans Cycle Routes:	<input type="text" value="0"/>

A3 Local - Statutory:

Conservation Area:	<input type="text" value="0"/>
Local Nature Reserve:	<input type="text" value="0"/>

A4 Other:

Within a Flood Risk Zone:	<input type="text" value="1"/>
Ancient Woodland:	<input type="text" value="0"/>
Tree Preservation Order:	<input type="text" value="0"/>

1. Welcoming place

Site access:	<input type="text" value="Restricted public access"/>
If restricted access, what kind of restriction?	<input type="text" value="Members / tenants only"/>
Other (please state):	<input type="text"/>

To what extent are the entrances well presented?	<input type="text" value="4 - Good"/>
To what extent are the boundaries well defined and maintained?	<input type="text" value="3 - Fair"/>
What is the overall quality of access and accesses within and through the open space?	<input type="text" value="3 - Fair"/>
What is the overall quality of access and accesses for people travelling to open space?	<input type="text" value="2 - Poor"/>

What is the overall provision of signage?

4 - Good

2. Health, safety and security

Is there play equipment on site?

No

 How many separate items for equipment?

Age groups:

What play activities are provided for:

Is there impact absorbing surfacing around the equipment?

Are there benches within the enclosure?

No

Are there litterbins within the enclosure?

No

Is there a play area notice at the entrance stating dog free, children only and emergency contacts?

No

Is there space, separate from the equipped area, for informal play/ general runabout?

No

Overall condition of play equipment?

1 - Very poor

Is there other provision for play on site? (Please also note condition)

MUGA	<div>No</div>	<div></div>
Waterplay	<div>No</div>	<div></div>
Skate park	<div>No</div>	<div></div>
BMX	<div>No</div>	<div></div>
Other	<div>No</div>	<div></div>

Please state:

Is there evidence the green space is being used for informal recreation?

foodgrowing,relaxing

Please state, if 'other':

Overall provision for informal recreation?

3 - Fair

What is the condition of basic amenities?

Toilets	<div>No</div>	<div></div>
Cafe	<div>No</div>	<div></div>
Litter and/ or dog bins	<div>No</div>	<div></div>
Nature trail	<div>No</div>	<div></div>
Seating	<div>Yes</div>	<div>3 - Fair</div>
Lifebelts	<div>No</div>	<div></div>
Cycle parking	<div>No</div>	<div></div>
Other	<div>No</div>	<div></div>

Please state:

Community safety/ sense of security:

Is there natural surveillance into the site from surrounding properties?

Yes

Is lighting provided?

No

Do the approaches feel open and secure?

Yes

Is there a flow of people through the green space (to acheive self surveillance)?

No

Is dog fouling evident onsite?

No

Active recreation/ sport provision:

Outdoor athletics track

No

Site ID: 143	New Romney Allotments (Church Lane)	
Date: 2016-09-14 12:03	Time spent surveying: 20mins	Surveyor: SW
Typology: Allotments	Survey access: Whole site	

Grass pitches	<input type="text" value="No"/>	<input type="text"/>
Artificial pitches (e.g. astro turf)	<input type="text" value="No"/>	<input type="text"/>
Tennis courts	<input type="text" value="No"/>	<input type="text"/>
sport_other:	<input type="text" value="No"/>	Please state: <input type="text"/>

3. Clean and well maintained

Overall cleanliness?	<input type="text" value="4 - Good"/>
Is graffiti evident?	<input type="text" value="No"/>
Vandalism evident?	<input type="text" value="No"/>
Overall condition/ quality of planted areas	<input type="text" value="4 - Good"/>
Overall condition/ quality of grass areas	<input type="text" value="3 - Fair"/>
Overall condition/ quality of footpaths	<input type="text" value="3 - Fair"/>
Quality of water and associated edge treatment	<input type="text" value="1 - Very poor"/>
Are there any buildings or other built features onsite?	<input type="text" value="Yes"/> Please state: <input type="text" value="Numerous facility and allotment structures"/>
If so, please note condition:	<input type="text" value="3 - Fair"/>
Are there any allotments on site?	<input type="text" value="Yes"/> Estimated number of plots in use: <input type="text" value="76 - 100%"/>
Overall condition of allotment site:	<input type="text" value="4 - Good"/>

4. Sustainability

Is there green waste composting area on site?	<input type="text" value="Yes"/>
Is there evidence of sustainable management practices?	<input type="text" value="Yes"/>
Is there evidence of waste minimisation/ recycling?	<input type="text" value="Yes"/>
Does the green space provide a buffer for/ absorb noise or air pollution from:	
Nearby traffic	<input type="text" value="No"/>
Nearby industry	<input type="text" value="No"/>
Other	<input type="text" value="No"/>
Is there evidence of tree/ woodland management?	<input type="text" value="Yes"/>

5. Conservation and heritage

Is there indication that natural features are being managed for nature conservation?	<input type="text" value="Yes"/>
Vegetation cover/ type	
Grassland	<input type="text" value="short amenity grassland"/>
Scrub, shrubs and hedgerows	<input type="text" value="scrub,hedge"/>
Water and wetlands	<input type="text"/>
Trees and woodland	<input type="text" value="woodland edges/trees and shrubs forming shelterbelt"/>
Flower beds	<input type="text" value="ornamental planting"/>
Brownfield land	<input type="text"/>
Allotments	<input type="text" value="allotments - active"/>
Invasive species	<input type="text" value="No"/> Other vegetation type <input type="text" value="No"/> Please state <input type="text"/>
Does the green space contribute to the setting of the immediate local area?	<input type="text" value="Yes"/>

Site ID:	143	New Romney Allotments (Church Lane)	
Date:	2016-09-14 12:03	Time spent surveying:	20mins
		Surveyor:	SW
Typology:	Allotments	Survey access:	Whole site

Does the green space feature any recognisable landmark features of local importance?	<input type="text" value="No"/>
Is the green space visible from adjacent main road/ railway/ public transport route?	<input type="text" value="Yes"/>
Is the open space visually attractive?	<input type="text" value="Yes"/>
What threats/ disturbances/ issues are affecting the attractiveness of the site?	
<input type="text"/>	
If other, please state	<input type="text"/>

6. Community involvement

Is there a permanent public noticeboard on site?	<input type="text" value="Yes"/>	If so, are up to date notices displayed?	<input type="text" value="Yes"/>
Are there any temporary notices on site informing users about current developments?	<input type="text" value="No"/>		
Is so, are they up to date?	<input type="text"/>		
Is there a built facility on site which is being used by the local community for education?	<input type="text" value="No"/>		
Is there evidence that a natural feature on site is being used by the local community for education?	<input type="text" value="No"/>		
Does the site offer educational interest (e.g. nature conservation interest or local historic significance)?	<input type="text" value="No"/>		
Is there a evidence of an active community group?	<input type="text" value="Yes"/>		
Is there a programme of activities?	<input type="text" value="No"/>		

7. Marketing

Are any of the following social facilities located on or adjacent to green space:

Is there a dedicated outdoor performance area within the green space?	<input type="text" value="No"/>
Does the green space contain public art?	<input type="text" value="No"/>
Is there a school immediately adjacent to the green space?	<input type="text" value="No"/>

8. Potential themes for enhancement


Please indicate which of the following benefits/ services should be prioritised for future management or enhancement (please tick as many boxes as relevant):

If other, please state

9. Comments

Please add any further information on open space e.g. details of primary or secondary uses/ purposes or any significant issues/ opportunities which should be highlighted.

Quality score:	<input type="text" value="50"/>	Value score:	<input type="text" value="27"/>
----------------	---------------------------------	--------------	---------------------------------



Baseline Assessment - Designations

A1 National:

Listed building:

0

Scheduled Monument

0

Site of Special Scientific Interest (SSSI):

0

Local Wildlife Site:

0

EH Register of Historic Parks and Gardens:

0

A2 Regional:

Biodiversity Opportunity Area:

0

A2 Access:

Public Rights of Way:

3

Sustrans Cycle Routes:

0

A3 Local - Statutory:

Conservation Area:

0

Local Nature Reserve:

0

A4 Other:

Within a Flood Risk Zone:

1

Ancient Woodland:

0

Tree Preservation Order:

1

1. Welcoming place

Site access:

Freely accessible to public

If restricted access, what kind of restriction?

Other (please state):

To what extent are the entrances well presented?

3 - Fair

To what extent are the boundaries well defined and maintained?

3 - Fair

What is the overall quality of access and accesses within and through the open space?

3 - Fair

What is the overall quality of access and accesses for people travelling to open space?

3 - Fair

What is the overall provision of signage?

3 - Fair

2. Health, safety and security

Is there play equipment on site?

No

How many separate items for equipment?

Age groups:

What play activities are provided for:

Is there impact absorbing surfacing around the equipment?

Are there benches within the enclosure?

Are there litterbins within the enclosure?

Is there a play area notice at the entrance stating dog free, children only and emergency contacts?

Is there space, separate from the equipped area, for informal play/ general runabout?

Overall condition of play equipment?

Is there other provision for play on site? (Please also note condition)

MUGA	No	
Waterplay	No	
Skate park	No	
BMX	No	
Other	No	

Please state:

Is there evidence the green space is being used for informal recreation?

walking,relaxing,desire lines

Please state, if 'other':

Overall provision for informal recreation?

3 - Fair

What is the condition of basic amenities?

Toilets	No	
Cafe	No	
Litter and/ or dog bins	No	
Nature trail	No	
Seating	No	
Lifebelts	No	
Cycle parking	No	
Other	No	

Please state:

Community safety/ sense of security:

Is there natural surveillance into the site from surrounding properties?

No

Is lighting provided?

No

Do the approaches feel open and secure?

Yes

Is there a flow of people through the green space (to acheive self surveillance)?

No

Is dog fouling evident onsite?

No

Active recreation/ sport provision:

Outdoor athletics track

No

Site ID: 144		End of Dunes Road, Greatstone	
Date: 2016-09-21 10:55		Time spent surveying: 20mins	
Surveyor: SW			
Typology: Natural or Semi-natural Greenspace		Survey access: Whole site	

Grass pitches

No

Artificial pitches (e.g. astro turf)

No

Tennis courts

No

sport_other:

No

Please state:

3. Clean and well maintained

Overall cleanliness?

3 - Fair

Is graffiti evident?

No

Vandalism evident?

No

Overall condition/ quality of planted areas

0 - N/A

Overall condition/ quality of grass areas

3 - Fair

Overall condition/ quality of footpaths

3 - Fair

Quality of water and associated edge treatment

0 - N/A

Are there any buildings or other built features onsite?

No

Please state:

If so, please note condition:

Are there any allotments on site?

No

Estimated number of plots in use:

Overall condition of allotment site:

4. Sustainability

Is there green waste composting area on site?

No

Is there evidence of sustainable management practices?

No

Is there evidence of waste minimisation/ recycling?

No

Does the green space provide a buffer for/ absorb noise or air pollution from:

Nearby traffic

No

Nearby industry

Yes

Other

No

Is there evidence of tree/ woodland management?

Yes

5. Conservation and heritage

Is there indication that natural features are being managed for nature conservation?

Yes

Vegetation cover/ type

Grassland

short amenity grassland,wildflower grassland

Scrub, shrubs and hedgerows

scrub,hedge

Water and wetlands

Trees and woodland

broadleaved woodland,tree groups/scattered trees,woodland edges/trees and shrubs forming shelterbelt,veteran trees or significant individual trees,deadwood

Flower beds

Brownfield land

Allotments

Invasive species

No

Other vegetation type

No

Please state

Does the green space contribute to the setting of the immediate local area?

No

Site ID:144

End of Dunes Road, Greatstone

Date:2016-09-21 10:55

Time spent surveying:20mins

Surveyor:SW

Typology:Natural or Semi-natural Greenspace

Survey access:Whole site

Does the green space feature any recognisable landmark features of local importance?

No

Is the green space visible from adjacent main road/ railway/ public transport route?

Yes

Is the open space visually attractive?

Yes

What threats/ disturbances/ issues are affecting the attractiveness of the site?

fly tipping,lack of landscape management

If other, please state

6. Community involvement

Is there a permanent public noticeboard on site?

No

 If so, are up to date notices displayed?

Are there any temporary notices on site informing users about current developments?

No

Is so, are they up to date?

Is there a built facility on site which is being used by the local community for education?

No

Is there evidence that a natural feature on site is being used by the local community for education?

No

Does the site offer educational interest (e.g. nature conservation interest or local historic significance)?

Yes

Is there a evidence of an active community group?

No

Is there a programme of activities?

No

7. Marketing

Are any of the following social facilities located on or adjacent to green space:

Is there a dedicated outdoor performance area within the green space?

No

Does the green space contain public art?

No

Is there a school immediately adjacent to the green space?

No

8. Potential themes for enhancement

Please indicate which of the following benefits/ services should be prioritised for future management or enhancement (please tick as many boxes as relevant):

educational interest,natural habitats/ biodiversity,informal recreation

If other, please state

9. Comments


Please add any further information on open space e.g. details of primary or secondary uses/ purposes or any significant issues/ opportunities which should be highlighted.

Quality score:

24

Value score:

30



Baseline Assessment - Designations

A1 National:

Listed building:

Scheduled Monument

Site of Special Scientific Interest (SSSI):

Local Wildlife Site:

EH Register of Historic Parks and Gardens:

3

0

3

0

0

A2 Regional:

Biodiversity Opportunity Area:

2

A2 Access:

Public Rights of Way:

Sustrans Cycle Routes:

0

0

A3 Local - Statutory:

Conservation Area:

Local Nature Reserve:

0

1

A4 Other:

Within a Flood Risk Zone:

Ancient Woodland:

Tree Preservation Order:

1

0

0

1. Welcoming place

Site access:

Restricted public access

If restricted access, what kind of restriction?

Opening hours

Other (please state):

To what extent are the entrances well presented?

4 - Good

To what extent are the boundaries well defined and maintained?

3 - Fair

What is the overall quality of access and accesses within and through the open space?

3 - Fair

What is the overall quality of access and accesses for people travelling to open space?

4 - Good

What is the overall provision of signage?
5 - Very good

2. Health, safety and security

Is there play equipment on site?
No
How many separate items for equipment?

Age groups:

What play activities are provided for:

Is there impact absorbing surfacing around the equipment?

Are there benches within the enclosure?

Are there litterbins within the enclosure?

Is there a play area notice at the entrance stating dog free, children only and emergency contacts?

Is there space, separate from the equipped area, for informal play/ general runabout?

Overall condition of play equipment?

Is there other provision for play on site? (Please also note condition)

MUGA
No

Waterplay
No

Skate park
No

BMX
No

Other
No
Please state:

Is there evidence the green space is being used for informal recreation?

walking,children,relaxing,foodgrowing

Please state, if 'other':

Overall provision for informal recreation?
4 - Good

What is the condition of basic amenities?

Toilets
Yes
4 - Good

Cafe
Yes
4 - Good

Litter and/ or dog bins
Yes
4 - Good

Nature trail
Yes
4 - Good

Seating
Yes
4 - Good

Lifebelts
No

Cycle parking
No

Other
No
Please state:

Community safety/ sense of security:

Is there natural surveillance into the site from surrounding properties?
No

Is lighting provided?
No

Do the approaches feel open and secure?
Yes

Is there a flow of people through the green space (to acheive self surveillance)?
No

Is dog fouling evident onsite?
No

Active recreation/ sport provision:

Outdoor athletics track
No

Site ID: 145
Romney Warren Country Park

Date: 2016-09-16 11:03
Time spent surveying: 40mins
Surveyor: SW

Typology: Natural or Semi-natural Greenspace
Survey access: Whole site

Grass pitches

Artificial pitches (e.g. astro turf)

Tennis courts

sport_other:

Please state:

3. Clean and well maintained

Overall cleanliness?

4 - Good

Is graffiti evident?

No

Vandalism evident?

No

Overall condition/ quality of planted areas

4 - Good

Overall condition/ quality of grass areas

4 - Good

Overall condition/ quality of footpaths

2 - Poor

Quality of water and associated edge treatment

3 - Fair

Are there any buildings or other built features onsite?

Yes

Please state:

Numerous facility buildings e.g. Visitor centre, art gallery and shepherds brick hut.

If so, please note condition:

4 - Good

Are there any allotments on site?

No

Estimated number of plots in use:

Overall condition of allotment site:

4. Sustainability

Is there green waste composting area on site?

Yes

Is there evidence of sustainable management practices?

Yes

Is there evidence of waste minimisation/ recycling?

Yes

Does the green space provide a buffer for/ absorb noise or air pollution from:

Nearby traffic

Yes

Nearby industry

No

Other

No

Is there evidence of tree/ woodland management?

Yes

5. Conservation and heritage

Is there indication that natural features are being managed for nature conservation?

Yes

Vegetation cover/ type

Grassland

short amenity grassland,wildflower grassland

Scrub, shrubs and hedgerows

scrub

Water and wetlands

pond/lake,ditches (water filled),wet marginal vegetation

Trees and woodland

woodland edges/trees and shrubs forming shelterbelt,broadleaved woodland,tree groups/scattered trees,deadwood

Flower beds

ornamental planting

Brownfield land

Allotments

Invasive species

Yes

Other vegetation type

No

Please state

Site ID:	145	Romney Warren Country Park	
Date:	2016-09-16 11:03	Time spent surveying:	40mins
		Surveyor:	SW
Typology:	Natural or Semi-natural Greenspace		
Survey access:	Whole site		

Does the green space contribute to the setting of the immediate local area?	<input checked="" type="checkbox"/> Yes
Does the green space feature any recognisable landmark features of local importance?	<input checked="" type="checkbox"/> No
Is the green space visible from adjacent main road/ railway/ public transport route?	<input checked="" type="checkbox"/> Yes
Is the open space visually attractive?	<input checked="" type="checkbox"/> Yes
What threats/ disturbances/ issues are affecting the attractiveness of the site?	

road noise,lack of landscape management

If other, please state

6. Community involvement

Is there a permanent public noticeboard on site?	<input checked="" type="checkbox"/> No	If so, are up to date notices displayed?	<input type="checkbox"/>
Are there any temporary notices on site informing users about current developments?	<input checked="" type="checkbox"/> No		
Is so, are they up to date?	<input type="checkbox"/>		
Is there a built facility on site which is being used by the local community for education?	<input checked="" type="checkbox"/> Yes		
Is there evidence that a natural feature on site is being used by the local community for education?	<input checked="" type="checkbox"/> Yes		
Does the site offer educational interest (e.g. nature conservation interest or local historic significance)?	<input checked="" type="checkbox"/> Yes		
Is there a evidence of an active community group?	<input checked="" type="checkbox"/> Yes		
Is there a programme of activities?	<input checked="" type="checkbox"/> Yes		

7. Marketing

Are any of the following social facilities located on or adjacent to green space:

other social facility

Is there a dedicated outdoor performance area within the green space?	<input checked="" type="checkbox"/> No
Does the green space contain public art?	<input checked="" type="checkbox"/> Yes
Is there a school immediately adjacent to the green space?	<input checked="" type="checkbox"/> No

8. Potential themes for enhancement

Please indicate which of the following benefits/ services should be prioritised for future management or enhancement (please tick as many boxes as relevant):

natural habitats/ biodiversity,other

If other, please state **Further natrial play provision**

9. Comments

Please add any further information on open space e.g. details of primary or secondary uses/ purposes or any significant issues/ opportunities which should be highlighted.

Quality score:

Value score:



Baseline Assessment - Designations

A1 National:

Listed building:

0

Scheduled Monument

0

Site of Special Scientific Interest (SSSI):

0

Local Wildlife Site:

0

EH Register of Historic Parks and Gardens:

0

A2 Regional:

Biodiversity Opportunity Area:

2

A2 Access:

Public Rights of Way:

0

Sustrans Cycle Routes:

0

A3 Local - Statutory:

Conservation Area:

0

Local Nature Reserve:

0

A4 Other:

Within a Flood Risk Zone:

1

Ancient Woodland:

0

Tree Preservation Order:

0

1. Welcoming place

Site access:

Restricted public access

If restricted access, what kind of restriction?

Opening hours

Other (please state):

To what extent are the entrances well presented?

4 - Good

To what extent are the boundaries well defined and maintained?

3 - Fair

What is the overall quality of access and accesses within and through the open space?

4 - Good

What is the overall quality of access and accesses for people travelling to open space?

4 - Good

Site ID: 146	The Marsh Community Garden	
Date: 2016-09-16 12:11	Time spent surveying: 20mins	Surveyor: SW
Typology: Allotments	Survey access: Whole site	

What is the overall provision of signage?

4 - Good

2. Health, safety and security

Is there play equipment on site?

No

 How many separate items for equipment?

Age groups:

What play activities are provided for:

Is there impact absorbing surfacing around the equipment?

Are there benches within the enclosure?

Are there litterbins within the enclosure?

Is there a play area notice at the entrance stating dog free, children only and emergency contacts?

Is there space, separate from the equipped area, for informal play/ general runabout?

Overall condition of play equipment?

Is there other provision for play on site? (Please also note condition)

MUGA	No		Please state: <div></div>
Waterplay	No		
Skate park	No		
BMX	No		
Other	No		

Is there evidence the green space is being used for informal recreation?

foodgrowing,children,relaxing,other

Please state, if 'other':

Horticultural activity

Overall provision for informal recreation?

3 - Fair

What is the condition of basic amenities?

Toilets	No		Please state: <div></div>
Cafe	No		
Litter and/ or dog bins	No		
Nature trail	No		
Seating	Yes	3 - Fair	
Lifebelts	No		
Cycle parking	No		
Other	No		

Community safety/ sense of security:

Is there natural surveillance into the site from surrounding properties?

No

Is lighting provided?

No

Do the approaches feel open and secure?

Yes

Is there a flow of people through the green space (to acheive self surveillance)?

No

Is dog fouling evident onsite?

No

Active recreation/ sport provision:

Outdoor athletics track

No

Grass pitches	<input type="text" value="No"/>	<input type="text"/>
Artificial pitches (e.g. astro turf)	<input type="text" value="No"/>	<input type="text"/>
Tennis courts	<input type="text" value="No"/>	<input type="text"/>
sport_other:	<input type="text" value="No"/>	<input type="text"/> Please state: <input type="text"/>

3. Clean and well maintained

Overall cleanliness?	<input type="text" value="4 - Good"/>
Is graffiti evident?	<input type="text" value="No"/>
Vandalism evident?	<input type="text" value="No"/>
Overall condition/ quality of planted areas	<input type="text" value="4 - Good"/>
Overall condition/ quality of grass areas	<input type="text" value="3 - Fair"/>
Overall condition/ quality of footpaths	<input type="text" value="3 - Fair"/>
Quality of water and associated edge treatment	<input type="text" value="0 - N/A"/>
Are there any buildings or other built features onsite?	<input type="text" value="Yes"/> Please state: <input type="text" value="Workshop/general accommodation"/>
If so, please note condition:	<input type="text" value="3 - Fair"/>
Are there any allotments on site?	<input type="text" value="Yes"/> Estimated number of plots in use: <input type="text" value="51 - 75%"/>
Overall condition of allotment site:	<input type="text" value="4 - Good"/>

4. Sustainability

Is there green waste composting area on site?	<input type="text" value="Yes"/>
Is there evidence of sustainable management practices?	<input type="text" value="Yes"/>
Is there evidence of waste minimisation/ recycling?	<input type="text" value="Yes"/>
Does the green space provide a buffer for/ absorb noise or air pollution from:	
Nearby traffic	<input type="text" value="No"/>
Nearby industry	<input type="text" value="No"/>
Other	<input type="text" value="No"/>
Is there evidence of tree/ woodland management?	<input type="text" value="Yes"/>

5. Conservation and heritage

Is there indication that natural features are being managed for nature conservation?	<input type="text" value="Yes"/>
Vegetation cover/ type	
Grassland	<input type="text" value="short amenity grassland"/>
Scrub, shrubs and hedgerows	<input type="text" value="scrub"/>
Water and wetlands	<input type="text"/>
Trees and woodland	<input type="text" value="woodland edges/trees and shrubs forming shelterbelt,deadwood"/>
Flower beds	<input type="text" value="ornamental planting"/>
Brownfield land	<input type="text"/>
Allotments	<input type="text" value="allotments - active"/>
Invasive species	<input type="text" value="No"/> Other vegetation type <input type="text" value="No"/> Please state <input type="text"/>
Does the green space contribute to the setting of the immediate local area?	<input type="text" value="No"/>

Does the green space feature any recognisable landmark features of local importance?

No

Is the green space visible from adjacent main road/ railway/ public transport route?

No

Is the open space visually attractive?

Yes

What threats/ disturbances/ issues are affecting the attractiveness of the site?

lack of landscape management

If other, please state

6. Community involvement

Is there a permanent public noticeboard on site?

No

If so, are up to date notices displayed?

Are there any temporary notices on site informing users about current developments?

No

Is so, are they up to date?

Is there a built facility on site which is being used by the local community for education?

Yes

Is there evidence that a natural feature on site is being used by the local community for education?

Yes

Does the site offer educational interest (e.g. nature conservation interest or local historic significance)?

Yes

Is there a evidence of an active community group?

Yes

Is there a programme of activities?

No

7. Marketing

Are any of the following social facilities located on or adjacent to green space:

other social facility

Is there a dedicated outdoor performance area within the green space?

No

Does the green space contain public art?

Yes

Is there a school immediately adjacent to the green space?

No

8. Potential themes for enhancement

Please indicate which of the following benefits/ services should be prioritised for future management or enhancement (please tick as many boxes as relevant):

educational interest,natural habitats/ biodiversity

If other, please state

9. Comments

Please add any further information on open space e.g. details of primary or secondary uses/ purposes or any significant issues/ opportunities which should be highlighted.

Quality score:

47

Value score:

32



Baseline Assessment - Designations

A1 National:

Listed building:

0

Scheduled Monument

0

Site of Special Scientific Interest (SSSI):

0

Local Wildlife Site:

0

EH Register of Historic Parks and Gardens:

0

A2 Regional:

Biodiversity Opportunity Area:

0

A2 Access:

Public Rights of Way:

0

Sustrans Cycle Routes:

0

A3 Local - Statutory:

Conservation Area:

0

Local Nature Reserve:

0

A4 Other:

Within a Flood Risk Zone:

1

Ancient Woodland:

0

Tree Preservation Order:

0

1. Welcoming place

Site access:

Freely accessible to public

If restricted access, what kind of restriction?

Other (please state):

To what extent are the entrances well presented?

4 - Good

To what extent are the boundaries well defined and maintained?

4 - Good

What is the overall quality of access and accesses within and through the open space?

4 - Good

What is the overall quality of access and accesses for people travelling to open space?

4 - Good

What is the overall provision of signage?

4 - Good

2. Health, safety and security

Is there play equipment on site?

No

 How many separate items for equipment?

Age groups:

What play activities are provided for:

Is there impact absorbing surfacing around the equipment?

Are there benches within the enclosure?

Are there litterbins within the enclosure?

Is there a play area notice at the entrance stating dog free, children only and emergency contacts?

Is there space, separate from the equipped area, for informal play/ general runabout?

Overall condition of play equipment?

Is there other provision for play on site? (Please also note condition)

MUGA	<div>No</div>	<div></div>
Waterplay	<div>No</div>	<div></div>
Skate park	<div>No</div>	<div></div>
BMX	<div>No</div>	<div></div>
Other	<div>Yes</div>	<div>4 - Good</div>

Please state:

An area of large stones arranged on the beach - suitable for childrens play and sitting/ relaxing

Is there evidence the green space is being used for informal recreation?

walking,children,teenagers,relaxing,desire lines,cycling

Please state, if 'other':

Overall provision for informal recreation?

4 - Good

What is the condition of basic amenities?

Toilets	<div>No</div>	<div></div>
Cafe	<div>Yes</div>	<div>4 - Good</div>
Litter and/ or dog bins	<div>Yes</div>	<div>3 - Fair</div>
Nature trail	<div>No</div>	<div></div>
Seating	<div>No</div>	<div></div>
Lifebelts	<div>Yes</div>	<div>3 - Fair</div>
Cycle parking	<div>No</div>	<div></div>
Other	<div>No</div>	<div></div>

Please state:

Community safety/ sense of security:

Is there natural surveillance into the site from surrounding properties?

No

Is lighting provided?

Yes

Do the approaches feel open and secure?

No

Is there a flow of people through the green space (to acheive self surveillance)?

Yes

Is dog fouling evident onsite?

No

Active recreation/ sport provision:

Site ID:	147	Folkestone Beach	
Date:	2016-10-13 15:30	Time spent surveying:	1hr
		Surveyor:	KL
Typology:	Green Corridors	Survey access:	Whole site

Outdoor athletics track	<input type="text" value="No"/>	<input type="text"/>
Grass pitches	<input type="text" value="No"/>	<input type="text"/>
Artificial pitches (e.g. astro turf)	<input type="text" value="No"/>	<input type="text"/>
Tennis courts	<input type="text" value="No"/>	<input type="text"/>
sport_other:	<input type="text" value="No"/>	Please state: <input type="text"/>

3. Clean and well maintained

Overall cleanliness?	<input type="text" value="5 - Very good"/>
Is graffiti evident?	<input type="text" value="No"/>
Vandalism evident?	<input type="text" value="No"/>
Overall condition/ quality of planted areas	<input type="text" value="0 - N/A"/>
Overall condition/ quality of grass areas	<input type="text" value="0 - N/A"/>
Overall condition/ quality of footpaths	<input type="text" value="4 - Good"/>
Quality of water and associated edge treatment	<input type="text" value="4 - Good"/>
Are there any buildings or other built features onsite?	<input type="text" value="Yes"/> Please state: <input type="text" value="Beach huts, a small lighthouse (does not appear to be in use), cafe, sea wall"/>

If so, please note condition:	<input type="text" value="4 - Good"/>
Are there any allotments on site?	<input type="text" value="No"/> Estimated number of plots in use: <input type="text"/>
Overall condition of allotment site:	<input type="text"/>

4. Sustainability

Is there green waste composting area on site?	<input type="text" value="No"/>
Is there evidence of sustainable management practices?	<input type="text" value="No"/>
Is there evidence of waste minimisation/ recycling?	<input type="text" value="Yes"/>
Does the green space provide a buffer for/ absorb noise or air pollution from:	
Nearby traffic	<input type="text" value="No"/>
Nearby industry	<input type="text" value="No"/>
Other	<input type="text" value="No"/>
Is there evidence of tree/ woodland management?	<input type="text" value="No"/>

5. Conservation and heritage

Is there indication that natural features are being managed for nature conservation?	<input type="text" value="Yes"/>
Vegetation cover/ type	
Grassland	<input type="text"/>
Scrub, shrubs and hedgerows	<input type="text" value="scrub"/>
Water and wetlands	<input type="text"/>
Trees and woodland	<input type="text"/>
Flower beds	<input type="text" value="ornamental planting"/>
Brownfield land	<input type="text"/>
Allotments	<input type="text"/>
Invasive species	<input type="text" value="No"/> Other vegetation type <input type="text" value="No"/> Please state <input type="text"/>

Site ID:	147	Folkestone Beach	
Date:	2016-10-13 15:30	Time spent surveying:	1hr
		Surveyor:	KL
Typology:	Green Corridors	Survey access:	Whole site

Does the green space contribute to the setting of the immediate local area?	<input checked="" type="checkbox"/> Yes
Does the green space feature any recognisable landmark features of local importance?	<input checked="" type="checkbox"/> Yes
Is the green space visible from adjacent main road/ railway/ public transport route?	<input checked="" type="checkbox"/> Yes
Is the open space visually attractive?	<input checked="" type="checkbox"/> Yes

What threats/ disturbances/ issues are affecting the attractiveness of the site?

road noise

If other, please state

6. Community involvement

Is there a permanent public noticeboard on site?	<input checked="" type="checkbox"/> No	If so, are up to date notices displayed?	<input type="checkbox"/>
Are there any temporary notices on site informing users about current developments?	<input checked="" type="checkbox"/> No		
Is so, are they up to date?	<input type="checkbox"/>		
Is there a built facility on site which is being used by the local community for education?	<input checked="" type="checkbox"/> No		
Is there evidence that a natural feature on site is being used by the local community for education?	<input checked="" type="checkbox"/> Yes		
Does the site offer educational interest (e.g. nature conservation interest or local historic significance)?	<input checked="" type="checkbox"/> Yes		
Is there a evidence of an active community group?	<input checked="" type="checkbox"/> No		
Is there a programme of activities?	<input checked="" type="checkbox"/> No		

7. Marketing

Are any of the following social facilities located on or adjacent to green space:

Is there a dedicated outdoor performance area within the green space?	<input checked="" type="checkbox"/> No
Does the green space contain public art?	<input checked="" type="checkbox"/> Yes
Is there a school immediately adjacent to the green space?	<input checked="" type="checkbox"/> No

8. Potential themes for enhancement

Please indicate which of the following benefits/ services should be prioritised for future management or enhancement (please tick as many boxes as relevant):

informal recreation,natural habitats/ biodiversity,character setting,educational interest,amenity


If other, please state

9. Comments

Please add any further information on open space e.g. details of primary or secondary uses/ purposes or any significant issues/ opportunities which should be highlighted.

Lights are positioned along the sea front but according to locals most do not come on at night. There are life belts but not many.

Quality score:	<div>53</div>	Value score:	<div>30</div>
----------------	---------------	--------------	---------------



Baseline Assessment - Designations

A1 National:

Listed building:

0

Scheduled Monument

0

Site of Special Scientific Interest (SSSI):

3

Local Wildlife Site:

0

EH Register of Historic Parks and Gardens:

0

A2 Regional:

Biodiversity Opportunity Area:

2

A2 Access:

Public Rights of Way:

0

Sustrans Cycle Routes:

0

A3 Local - Statutory:

Conservation Area:

0

Local Nature Reserve:

1

A4 Other:

Within a Flood Risk Zone:

1

Ancient Woodland:

0

Tree Preservation Order:

0

1. Welcoming place

Site access:

Freely accessible to public

If restricted access, what kind of restriction?

Other (please state):

To what extent are the entrances well presented?

3 - Fair

To what extent are the boundaries well defined and maintained?

3 - Fair

What is the overall quality of access and accesses within and through the open space?

1 - Very poor

What is the overall quality of access and accesses for people travelling to open space?

3 - Fair

What is the overall provision of signage?

2 - Poor

2. Health, safety and security

Is there play equipment on site?

No

How many separate items for equipment?

Age groups:

What play activities are provided for:

Is there impact absorbing surfacing around the equipment?

Are there benches within the enclosure?

Are there litterbins within the enclosure?

Is there a play area notice at the entrance stating dog free, children only and emergency contacts?

Is there space, separate from the equipped area, for informal play/ general runabout?

Overall condition of play equipment?

Is there other provision for play on site? (Please also note condition)

MUGA

No

Waterplay

No

Skate park

No

BMX

No

Other

No

Please state:

Is there evidence the green space is being used for informal recreation?

none

Please state, if 'other':

Overall provision for informal recreation?

2 - Poor

What is the condition of basic amenities?

Toilets

No

Cafe

No

Litter and/ or dog bins

No

Nature trail

No

Seating

No

Lifebelts

No

Cycle parking

No

Other

No

Please state:

Community safety/ sense of security:

Is there natural surveillance into the site from surrounding properties?

No

Is lighting provided?

No

Do the approaches feel open and secure?

No

Is there a flow of people through the green space (to acheive self surveillance)?

No

Is dog fouling evident onsite?

No

Active recreation/ sport provision:

Outdoor athletics track

No

Grass pitches

No

Artificial pitches (e.g. astro turf)

No

Tennis courts

No

sport_other:

No

Please state:

3. Clean and well maintained

Overall cleanliness?

4 - Good

Is graffiti evident?

No

Vandalism evident?

No

Overall condition/ quality of planted areas

0 - N/A

Overall condition/ quality of grass areas

0 - N/A

Overall condition/ quality of footpaths

0 - N/A

Quality of water and associated edge treatment

4 - Good

Are there any buildings or other built features onsite?

Yes

Please state:

End of a boulevard

If so, please note condition:

4 - Good

Are there any allotments on site?

No

Estimated number of plots in use:

Overall condition of allotment site:

4. Sustainability

Is there green waste composting area on site?

No

Is there evidence of sustainable management practices?

No

Is there evidence of waste minimisation/ recycling?

No

Does the green space provide a buffer for/ absorb noise or air pollution from:

Nearby traffic

No

Nearby industry

No

Other

Yes

Is there evidence of tree/ woodland management?

No

5. Conservation and heritage

Is there indication that natural features are being managed for nature conservation?

Yes

Vegetation cover/ type

Grassland

Scrub, shrubs and hedgerows

scrub

Water and wetlands

Trees and woodland

Flower beds

Brownfield land

Allotments

Invasive species

No

Other vegetation type

Yes

Please state

Scree, maritime cliff

Does the green space contribute to the setting of the immediate local area?

Yes

Does the green space feature any recognisable landmark features of local importance?

Yes

Site ID:	148	Folkestone shoreline			
Date:	2016-10-19 15:00	Time spent surveying:	1hr	Surveyor:	KL
Typology:	Green Corridors	Survey access:	No access		

Is the green space visible from adjacent main road/ railway/ public transport route?

Is the open space visually attractive?

What threats/ disturbances/ issues are affecting the attractiveness of the site?

erosion,lack of landscape management

If other, please state

6. Community involvement

Is there a permanent public noticeboard on site? If so, are up to date notices displayed?

Are there any temporary notices on site informing users about current developments?

Is so, are they up to date?

Is there a built facility on site which is being used by the local community for education?

Is there evidence that a natural feature on site is being used by the local community for education?

Does the site offer educational interest (e.g. nature conservation interest or local historic significance)?

Is there a evidence of an active community group?

Is there a programme of activities?

7. Marketing

Are any of the following social facilities located on or adjacent to green space:

Is there a dedicated outdoor performance area within the green space?

Does the green space contain public art?

Is there a school immediately adjacent to the green space?

8. Potential themes for enhancement

Please indicate which of the following benefits/ services should be prioritised for future management or enhancement (please tick as many boxes as relevant):

natural habitats/ biodiversity,informal recreation

If other, please state


9. Comments

Please add any further information on open space e.g. details of primary or secondary uses/ purposes or any significant issues/ opportunities which should be highlighted.

The southern section appears to contain the end of the Folkestone Harbour boulevard, however, this is closed long-term for refurbishment. The rest of the site is scree and cliff - access is permitted but difficult.

Quality score:

Value score:



Baseline Assessment - Designations

A1 National:

Listed building:

0

Scheduled Monument

0

Site of Special Scientific Interest (SSSI):

0

Local Wildlife Site:

0

EH Register of Historic Parks and Gardens:

0

A2 Regional:

Biodiversity Opportunity Area:

0

A2 Access:

Public Rights of Way:

0

Sustrans Cycle Routes:

0

A3 Local - Statutory:

Conservation Area:

0

Local Nature Reserve:

0

A4 Other:

Within a Flood Risk Zone:

1

Ancient Woodland:

0

Tree Preservation Order:

0

1. Welcoming place

Site access:

Freely accessible to public

If restricted access, what kind of restriction?

Other (please state):

To what extent are the entrances well presented?

3 - Fair

To what extent are the boundaries well defined and maintained?

3 - Fair

What is the overall quality of access and accesses within and through the open space?

3 - Fair

What is the overall quality of access and accesses for people travelling to open space?

3 - Fair

What is the overall provision of signage?

2 - Poor

2. Health, safety and security

Is there play equipment on site?

No

 How many separate items for equipment?

Age groups:

What play activities are provided for:

Is there impact absorbing surfacing around the equipment?

Are there benches within the enclosure?

No

Are there litterbins within the enclosure?

No

Is there a play area notice at the entrance stating dog free, children only and emergency contacts?

No

Is there space, separate from the equipped area, for informal play/ general runabout?

No

Overall condition of play equipment?

1 - Very poor

Is there other provision for play on site? (Please also note condition)

MUGA	<div>No</div>	<div></div>
Waterplay	<div>No</div>	<div></div>
Skate park	<div>No</div>	<div></div>
BMX	<div>No</div>	<div></div>
Other	<div>No</div>	<div></div>

Please state:

Is there evidence the green space is being used for informal recreation?

walking,desire lines

Please state, if 'other':

Overall provision for informal recreation?

2 - Poor

What is the condition of basic amenities?

Toilets	<div>No</div>	<div></div>
Cafe	<div>No</div>	<div></div>
Litter and/ or dog bins	<div>No</div>	<div></div>
Nature trail	<div>No</div>	<div></div>
Seating	<div>No</div>	<div></div>
Lifebelts	<div>No</div>	<div></div>
Cycle parking	<div>No</div>	<div></div>
Other	<div>No</div>	<div></div>

Please state:

Community safety/ sense of security:

Is there natural surveillance into the site from surrounding properties?

No

Is lighting provided?

No

Do the approaches feel open and secure?

Yes

Is there a flow of people through the green space (to acheive self surveillance)?

No

Is dog fouling evident onsite?

No

Active recreation/ sport provision:

Outdoor athletics track

No

Grass pitches	<input type="text" value="No"/>	<input type="text"/>
Artificial pitches (e.g. astro turf)	<input type="text" value="No"/>	<input type="text"/>
Tennis courts	<input type="text" value="No"/>	<input type="text"/>
sport_other:	<input type="text" value="No"/>	<input type="text"/> Please state: <input type="text"/>

3. Clean and well maintained

Overall cleanliness?	<input type="text" value="4 - Good"/>
Is graffiti evident?	<input type="text" value="No"/>
Vandalism evident?	<input type="text" value="No"/>
Overall condition/ quality of planted areas	<input type="text" value="3 - Fair"/>
Overall condition/ quality of grass areas	<input type="text" value="3 - Fair"/>
Overall condition/ quality of footpaths	<input type="text" value="3 - Fair"/>
Quality of water and associated edge treatment	<input type="text" value="4 - Good"/>
Are there any buildings or other built features onsite?	<input type="text" value="Yes"/> Please state: <input type="text" value="Environment Agency facility building"/>
If so, please note condition:	<input type="text" value="4 - Good"/>
Are there any allotments on site?	<input type="text" value="No"/> Estimated number of plots in use: <input type="text"/>
Overall condition of allotment site:	<input type="text"/>

4. Sustainability

Is there green waste composting area on site?	<input type="text" value="No"/>
Is there evidence of sustainable management practices?	<input type="text" value="Yes"/>
Is there evidence of waste minimisation/ recycling?	<input type="text" value="No"/>
Does the green space provide a buffer for/ absorb noise or air pollution from:	
Nearby traffic	<input type="text" value="No"/>
Nearby industry	<input type="text" value="No"/>
Other	<input type="text" value="No"/>
Is there evidence of tree/ woodland management?	<input type="text" value="No"/>

5. Conservation and heritage

Is there indication that natural features are being managed for nature conservation?	<input type="text" value="Yes"/>
Vegetation cover/ type	
Grassland	<input type="text" value="low growing herbs,tall herbs,short amenity grassland"/>
Scrub, shrubs and hedgerows	<input type="text"/>
Water and wetlands	<input type="text" value="ditches (water filled),wet marginal vegetation"/>
Trees and woodland	<input type="text"/>
Flower beds	<input type="text"/>
Brownfield land	<input type="text"/>
Allotments	<input type="text"/>
Invasive species	<input type="text" value="No"/> Other vegetation type <input type="text" value="No"/> Please state <input type="text"/>
Does the green space contribute to the setting of the immediate local area?	<input type="text" value="No"/>

Site ID:	149	Land r/o Meehan Rd	
Date:	2016-09-14 14:20	Time spent surveying:	10mins
		Surveyor:	SW
Typology:	Green Corridors	Survey access:	Whole site

Does the green space feature any recognisable landmark features of local importance?	<input checked="" type="checkbox"/> No
Is the green space visible from adjacent main road/ railway/ public transport route?	<input checked="" type="checkbox"/> Yes
Is the open space visually attractive?	<input checked="" type="checkbox"/> Yes
What threats/ disturbances/ issues are affecting the attractiveness of the site?	
<div></div>	
If other, please state	<div></div>

6. Community involvement

Is there a permanent public noticeboard on site?	<input checked="" type="checkbox"/> No	If so, are up to date notices displayed?	<input type="checkbox"/>
Are there any temporary notices on site informing users about current developments?	<input checked="" type="checkbox"/> No		
Is so, are they up to date?	<input type="checkbox"/>		
Is there a built facility on site which is being used by the local community for education?	<input checked="" type="checkbox"/> No		
Is there evidence that a natural feature on site is being used by the local community for education?	<input checked="" type="checkbox"/> No		
Does the site offer educational interest (e.g. nature conservation interest or local historic significance)?	<input checked="" type="checkbox"/> Yes		
Is there a evidence of an active community group?	<input checked="" type="checkbox"/> No		
Is there a programme of activities?	<input checked="" type="checkbox"/> No		

7. Marketing

Are any of the following social facilities located on or adjacent to green space:

Is there a dedicated outdoor performance area within the green space?	<input checked="" type="checkbox"/> No
Does the green space contain public art?	<input checked="" type="checkbox"/> No
Is there a school immediately adjacent to the green space?	<input checked="" type="checkbox"/> No

8. Potential themes for enhancement

Please indicate which of the following benefits/ services should be prioritised for future management or enhancement (please tick as many boxes as relevant):

educational interest,natural habitats/ biodiversity

If other, please state

9. Comments

Please add any further information on open space e.g. details of primary or secondary uses/ purposes or any significant issues/ opportunities which should be highlighted.

Quality score:	<div>38</div>	Value score:	<div>19</div>
----------------	---------------	--------------	---------------



Baseline Assessment - Designations

A1 National:

Listed building:	<input type="text" value="3"/>
Scheduled Monument	<input type="text" value="0"/>
Site of Special Scientific Interest (SSSI):	<input type="text" value="0"/>
Local Wildlife Site:	<input type="text" value="0"/>
EH Register of Historic Parks and Gardens:	<input type="text" value="0"/>

A2 Regional:

Biodiversity Opportunity Area:	<input type="text" value="0"/>
--------------------------------	--------------------------------

A2 Access:

Public Rights of Way:	<input type="text" value="0"/>
Sustrans Cycle Routes:	<input type="text" value="0"/>

A3 Local - Statutory:

Conservation Area:	<input type="text" value="0"/>
Local Nature Reserve:	<input type="text" value="0"/>

A4 Other:

Within a Flood Risk Zone:	<input type="text" value="1"/>
Ancient Woodland:	<input type="text" value="0"/>
Tree Preservation Order:	<input type="text" value="0"/>

1. Welcoming place

Site access:	<input type="text" value="Freely accessible to public"/>
If restricted access, what kind of restriction?	<input type="text"/>
Other (please state):	<input type="text"/>

To what extent are the entrances well presented?	<input type="text" value="4 - Good"/>
To what extent are the boundaries well defined and maintained?	<input type="text" value="4 - Good"/>
What is the overall quality of access and accesses within and through the open space?	<input type="text" value="3 - Fair"/>
What is the overall quality of access and accesses for people travelling to open space?	<input type="text" value="3 - Fair"/>

Site ID: 150	Brenzett Churchyard	
Date: 2016-09-13 13:02	Time spent surveying: 15mins	Surveyor: SW
Typology: Cemeteries and Churchyards	Survey access: Whole site	

What is the overall provision of signage?

3 - Fair

2. Health, safety and security

Is there play equipment on site?

No

 How many separate items for equipment?

Age groups:

What play activities are provided for:

Is there impact absorbing surfacing around the equipment?

Are there benches within the enclosure?

No

Are there litterbins within the enclosure?

No

Is there a play area notice at the entrance stating dog free, children only and emergency contacts?

No

Is there space, separate from the equipped area, for informal play/ general runabout?

No

Overall condition of play equipment?

1 - Very poor

Is there other provision for play on site? (Please also note condition)

MUGA	No	
Waterplay	No	
Skate park	No	
BMX	No	
Other	No	

Please state:

Is there evidence the green space is being used for informal recreation?

walking

Please state, if 'other':

Overall provision for informal recreation?

3 - Fair

What is the condition of basic amenities?

Toilets	No	
Cafe	No	
Litter and/ or dog bins	No	
Nature trail	No	
Seating	No	
Lifebelts	No	
Cycle parking	No	
Other	No	

Please state:

Community safety/ sense of security:

Is there natural surveillance into the site from surrounding properties?

Yes

Is lighting provided?

Yes

Do the approaches feel open and secure?

Yes

Is there a flow of people through the green space (to acheive self surveillance)?

No

Is dog fouling evident onsite?

No

Active recreation/ sport provision:

Outdoor athletics track

No

Site ID: 150		Brenzett Churchyard	
Date: 2016-09-13 13:02		Time spent surveying: 15mins	Surveyor: SW
Typology: Cemeteries and Churchyards		Survey access: Whole site	

Grass pitches

No

Artificial pitches (e.g. astro turf)

No

Tennis courts

No

sport_other:

No

Please state:

3. Clean and well maintained

Overall cleanliness?

4 - Good

Is graffiti evident?

No

Vandalism evident?

Yes

Overall condition/ quality of planted areas

3 - Fair

Overall condition/ quality of grass areas

4 - Good

Overall condition/ quality of footpaths

4 - Good

Quality of water and associated edge treatment

1 - Very poor

Are there any buildings or other built features onsite?

Yes

Please state:

Church and various memorial structures

If so, please note condition:

3 - Fair

Are there any allotments on site?

No

Estimated number of plots in use:

Overall condition of allotment site:

4. Sustainability

Is there green waste composting area on site?

No

Is there evidence of sustainable management practices?

No

Is there evidence of waste minimisation/ recycling?

No

Does the green space provide a buffer for/ absorb noise or air pollution from:

Nearby traffic

No

Nearby industry

No

Other

No

Is there evidence of tree/ woodland management?

No

5. Conservation and heritage

Is there indication that natural features are being managed for nature conservation?

Yes

Vegetation cover/ type

Grassland

short amenity grassland

Scrub, shrubs and hedgerows

scrub,hedge

Water and wetlands

Trees and woodland

woodland edges/trees and shrubs forming shelterbelt

Flower beds

Brownfield land

Allotments

Invasive species

No

Other vegetation type

No

Please state

Does the green space contribute to the setting of the immediate local area?

Yes

Site ID:	150	Brenzett Churchyard	
Date:	2016-09-13 13:02	Time spent surveying:	15mins
		Surveyor:	SW
Typology:	Cemeteries and Churchyards	Survey access:	Whole site

Does the green space feature any recognisable landmark features of local importance?	<input checked="" type="checkbox"/> Yes
Is the green space visible from adjacent main road/ railway/ public transport route?	<input checked="" type="checkbox"/> No
Is the open space visually attractive?	<input checked="" type="checkbox"/> Yes

What threats/ disturbances/ issues are affecting the attractiveness of the site?

road noise

If other, please state

6. Community involvement

Is there a permanent public noticeboard on site?	<input checked="" type="checkbox"/> Yes	If so, are up to date notices displayed?	<input checked="" type="checkbox"/> Yes
Are there any temporary notices on site informing users about current developments?	<input checked="" type="checkbox"/> No		
Is so, are they up to date?	<input type="checkbox"/>		
Is there a built facility on site which is being used by the local community for education?	<input checked="" type="checkbox"/> No		
Is there evidence that a natural feature on site is being used by the local community for education?	<input checked="" type="checkbox"/> No		
Does the site offer educational interest (e.g. nature conservation interest or local historic significance)?	<input checked="" type="checkbox"/> Yes		
Is there a evidence of an active community group?	<input checked="" type="checkbox"/> Yes		
Is there a programme of activities?	<input checked="" type="checkbox"/> Yes		

7. Marketing

Are any of the following social facilities located on or adjacent to green space:

other social facility

Is there a dedicated outdoor performance area within the green space?	<input checked="" type="checkbox"/> No
Does the green space contain public art?	<input checked="" type="checkbox"/> No
Is there a school immediately adjacent to the green space?	<input checked="" type="checkbox"/> No

8. Potential themes for enhancement

Please indicate which of the following benefits/ services should be prioritised for future management or enhancement (please tick as many boxes as relevant):

natural habitats/ biodiversity,educational interest

If other, please state

9. Comments

Please add any further information on open space e.g. details of primary or secondary uses/ purposes or any significant issues/ opportunities which should be highlighted.

Quality score:	<input type="text" value="40"/>	Value score:	<input type="text" value="25"/>
----------------	---------------------------------	--------------	---------------------------------



Baseline Assessment - Designations

A1 National:

Listed building:

0

Scheduled Monument

0

Site of Special Scientific Interest (SSSI):

0

Local Wildlife Site:

0

EH Register of Historic Parks and Gardens:

0

A2 Regional:

Biodiversity Opportunity Area:

0

A2 Access:

Public Rights of Way:

0

Sustrans Cycle Routes:

0

A3 Local - Statutory:

Conservation Area:

0

Local Nature Reserve:

0

A4 Other:

Within a Flood Risk Zone:

1

Ancient Woodland:

0

Tree Preservation Order:

0

1. Welcoming place

Site access:

Freely accessible to public

If restricted access, what kind of restriction?

Other (please state):

To what extent are the entrances well presented?

4 - Good

To what extent are the boundaries well defined and maintained?

3 - Fair

What is the overall quality of access and accesses within and through the open space?

3 - Fair

What is the overall quality of access and accesses for people travelling to open space?

3 - Fair

What is the overall provision of signage?

4 - Good

2. Health, safety and security

Is there play equipment on site?

No

 How many separate items for equipment?

Age groups:

What play activities are provided for:

Is there impact absorbing surfacing around the equipment?

Are there benches within the enclosure?

No

Are there litterbins within the enclosure?

No

Is there a play area notice at the entrance stating dog free, children only and emergency contacts?

No

Is there space, separate from the equipped area, for informal play/ general runabout?

No

Overall condition of play equipment?

1 - Very poor

Is there other provision for play on site? (Please also note condition)

MUGA	<div>No</div>	<div></div>
Waterplay	<div>No</div>	<div></div>
Skate park	<div>No</div>	<div></div>
BMX	<div>No</div>	<div></div>
Other	<div>No</div>	<div></div>

Please state:

Is there evidence the green space is being used for informal recreation?

walking,relaxing

Please state, if 'other':

Overall provision for informal recreation?

3 - Fair

What is the condition of basic amenities?

Toilets	<div>No</div>	<div></div>
Cafe	<div>No</div>	<div></div>
Litter and/ or dog bins	<div>Yes</div>	<div>2 - Poor</div>
Nature trail	<div>No</div>	<div></div>
Seating	<div>Yes</div>	<div>3 - Fair</div>
Lifebelts	<div>No</div>	<div></div>
Cycle parking	<div>No</div>	<div></div>
Other	<div>No</div>	<div></div>

Please state:

Community safety/ sense of security:

Is there natural surveillance into the site from surrounding properties?

No

Is lighting provided?

No

Do the approaches feel open and secure?

Yes

Is there a flow of people through the green space (to acheive self surveillance)?

No

Is dog fouling evident onsite?

No

Active recreation/ sport provision:

Outdoor athletics track

No

Site ID:	151	Brenzett Cemetery	
Date:	2016-09-13 12:52	Time spent surveying:	20mins
Typology:		Cemeteries and Churchyards	Survey access: Whole site
Surveyor:		SW	

Grass pitches	<input type="text" value="No"/>	<input type="text"/>
Artificial pitches (e.g. astro turf)	<input type="text" value="No"/>	<input type="text"/>
Tennis courts	<input type="text" value="No"/>	<input type="text"/>
sport_other:	<input type="text" value="No"/>	Please state: <input type="text"/>

3. Clean and well maintained

Overall cleanliness?	<input type="text" value="4 - Good"/>
Is graffiti evident?	<input type="text" value="No"/>
Vandalism evident?	<input type="text" value="No"/>
Overall condition/ quality of planted areas	<input type="text" value="3 - Fair"/>
Overall condition/ quality of grass areas	<input type="text" value="4 - Good"/>
Overall condition/ quality of footpaths	<input type="text" value="3 - Fair"/>
Quality of water and associated edge treatment	<input type="text" value="1 - Very poor"/>
Are there any buildings or other built features onsite?	<input type="text" value="No"/> Please state: <input type="text"/>
If so, please note condition:	<input type="text"/>
Are there any allotments on site?	<input type="text" value="No"/> Estimated number of plots in use: <input type="text"/>
Overall condition of allotment site:	<input type="text"/>

4. Sustainability

Is there green waste composting area on site?	<input type="text" value="No"/>
Is there evidence of sustainable management practices?	<input type="text" value="No"/>
Is there evidence of waste minimisation/ recycling?	<input type="text" value="No"/>
Does the green space provide a buffer for/ absorb noise or air pollution from:	
Nearby traffic	<input type="text" value="No"/>
Nearby industry	<input type="text" value="No"/>
Other	<input type="text" value="No"/>
Is there evidence of tree/ woodland management?	<input type="text" value="Yes"/>

5. Conservation and heritage

Is there indication that natural features are being managed for nature conservation?	<input type="text" value="No"/>
Vegetation cover/ type	
Grassland	<input type="text" value="short amenity grassland"/>
Scrub, shrubs and hedgerows	<input type="text" value="scrub,hedge"/>
Water and wetlands	<input type="text"/>
Trees and woodland	<input type="text" value="tree groups/scattered trees,woodland edges/trees and shrubs forming shelterbelt"/>
Flower beds	<input type="text" value="ornamental planting"/>
Brownfield land	<input type="text"/>
Allotments	<input type="text"/>
Invasive species	<input type="text" value="No"/> Other vegetation type <input type="text" value="No"/> Please state <input type="text"/>
Does the green space contribute to the setting of the immediate local area?	<input type="text" value="No"/>

Site ID:	151	Brenzett Cemetery	
Date:	2016-09-13 12:52	Time spent surveying:	20mins
		Surveyor:	SW
Typology:	Cemeteries and Churchyards	Survey access:	Whole site

Does the green space feature any recognisable landmark features of local importance?	<input type="text" value="No"/>
Is the green space visible from adjacent main road/ railway/ public transport route?	<input type="text" value="No"/>
Is the open space visually attractive?	<input type="text" value="Yes"/>

What threats/ disturbances/ issues are affecting the attractiveness of the site?

road noise

If other, please state

6. Community involvement

Is there a permanent public noticeboard on site? If so, are up to date notices displayed?

Are there any temporary notices on site informing users about current developments?

Is so, are they up to date?

Is there a built facility on site which is being used by the local community for education?

Is there evidence that a natural feature on site is being used by the local community for education?

Does the site offer educational interest (e.g. nature conservation interest or local historic significance)?

Is there a evidence of an active community group?

Is there a programme of activities?

7. Marketing

Are any of the following social facilities located on or adjacent to green space:

Is there a dedicated outdoor performance area within the green space?

Does the green space contain public art?

Is there a school immediately adjacent to the green space?

8. Potential themes for enhancement

Please indicate which of the following benefits/ services should be prioritised for future management or enhancement (please tick as many boxes as relevant):

natural habitats/ biodiversity,educational interest

If other, please state

9. Comments


Please add any further information on open space e.g. details of primary or secondary uses/ purposes or any significant issues/ opportunities which should be highlighted.

Quality score:

39

Value score:

21



Baseline Assessment - Designations

A1 National:

Listed building:

3

Scheduled Monument

0

Site of Special Scientific Interest (SSSI):

0

Local Wildlife Site:

0

EH Register of Historic Parks and Gardens:

0

A2 Regional:

Biodiversity Opportunity Area:

0

A2 Access:

Public Rights of Way:

0

Sustrans Cycle Routes:

0

A3 Local - Statutory:

Conservation Area:

0

Local Nature Reserve:

0

A4 Other:

Within a Flood Risk Zone:

1

Ancient Woodland:

0

Tree Preservation Order:

0

1. Welcoming place

Site access:

Freely accessible to public

If restricted access, what kind of restriction?

Other (please state):

To what extent are the entrances well presented?

4 - Good

To what extent are the boundaries well defined and maintained?

3 - Fair

What is the overall quality of access and accesses within and through the open space?

3 - Fair

What is the overall quality of access and accesses for people travelling to open space?

3 - Fair

What is the overall provision of signage?

3 - Fair

2. Health, safety and security

Is there play equipment on site?

No

How many separate items for equipment?

Age groups:

What play activities are provided for:

Is there impact absorbing surfacing around the equipment?

Are there benches within the enclosure?

Are there litterbins within the enclosure?

Is there a play area notice at the entrance stating dog free, children only and emergency contacts?

Is there space, separate from the equipped area, for informal play/ general runabout?

Overall condition of play equipment?

Is there other provision for play on site? (Please also note condition)

MUGA	No	
Waterplay	No	
Skate park	No	
BMX	No	
Other	No	

Please state:

Is there evidence the green space is being used for informal recreation?

walking,relaxing

Please state, if 'other':

Overall provision for informal recreation?

3 - Fair

What is the condition of basic amenities?

Toilets	No	
Cafe	No	
Litter and/ or dog bins	No	
Nature trail	No	
Seating	Yes	4 - Good
Lifebelts	No	
Cycle parking	No	
Other	No	

Please state:

Community safety/ sense of security:

Is there natural surveillance into the site from surrounding properties?

No

Is lighting provided?

No

Do the approaches feel open and secure?

Yes

Is there a flow of people through the green space (to acheive self surveillance)?

No

Is dog fouling evident onsite?

No

Active recreation/ sport provision:

Outdoor athletics track

No

Grass pitches

No

Artificial pitches (e.g. astro turf)

No

Tennis courts

No

sport_other:

No

Please state:

3. Clean and well maintained

Overall cleanliness?

4 - Good

Is graffiti evident?

No

Vandalism evident?

No

Overall condition/ quality of planted areas

3 - Fair

Overall condition/ quality of grass areas

4 - Good

Overall condition/ quality of footpaths

2 - Poor

Quality of water and associated edge treatment

0 - N/A

Are there any buildings or other built features onsite?

Yes

Please state:

Church and various memorial structures

If so, please note condition:

4 - Good

Are there any allotments on site?

No

Estimated number of plots in use:

Overall condition of allotment site:

4. Sustainability

Is there green waste composting area on site?

Yes

Is there evidence of sustainable management practices?

Yes

Is there evidence of waste minimisation/ recycling?

Yes

Does the green space provide a buffer for/ absorb noise or air pollution from:

Nearby traffic

No

Nearby industry

No

Other

No

Is there evidence of tree/ woodland management?

Yes

5. Conservation and heritage

Is there indication that natural features are being managed for nature conservation?

Yes

Vegetation cover/ type

Grassland

short amenity grassland

Scrub, shrubs and hedgerows

scrub,hedge

Water and wetlands

Trees and woodland

tree groups/scattered trees,woodland edges/trees and shrubs forming shelterbelt

Flower beds

annual bedding dispays,ornamental planting

Brownfield land

Allotments

Invasive species

No

Other vegetation type

No

Please state

Does the green space contribute to the setting of the immediate local area?

Yes

Does the green space feature any recognisable landmark features of local importance?

Yes

Is the green space visible from adjacent main road/ railway/ public transport route?

Yes

Is the open space visually attractive?

Yes

What threats/ disturbances/ issues are affecting the attractiveness of the site?

If other, please state

6. Community involvement

Is there a permanent public noticeboard on site?

Yes

If so, are up to date notices displayed?

Yes

Are there any temporary notices on site informing users about current developments?

No

Is so, are they up to date?

Is there a built facility on site which is being used by the local community for education?

No

Is there evidence that a natural feature on site is being used by the local community for education?

No

Does the site offer educational interest (e.g. nature conservation interest or local historic significance)?

Yes

Is there a evidence of an active community group?

Yes

Is there a programme of activities?

No

7. Marketing

Are any of the following social facilities located on or adjacent to green space:

meeting hall,other social facility

Is there a dedicated outdoor performance area within the green space?

No

Does the green space contain public art?

No

Is there a school immediately adjacent to the green space?

No

8. Potential themes for enhancement

Please indicate which of the following benefits/ services should be prioritised for future management or enhancement (please tick as many boxes as relevant):

natural habitats/ biodiversity,educational interest

If other, please state

9. Comments

Please add any further information on open space e.g. details of primary or secondary uses/ purposes or any significant issues/ opportunities which should be highlighted.



Baseline Assessment - Designations

A1 National:

Listed building:

0

Scheduled Monument

0

Site of Special Scientific Interest (SSSI):

3

Local Wildlife Site:

0

EH Register of Historic Parks and Gardens:

0

A2 Regional:

Biodiversity Opportunity Area:

0

A2 Access:

Public Rights of Way:

0

Sustrans Cycle Routes:

0

A3 Local - Statutory:

Conservation Area:

0

Local Nature Reserve:

0

A4 Other:

Within a Flood Risk Zone:

1

Ancient Woodland:

0

Tree Preservation Order:

0

1. Welcoming place

Site access:

Restricted public access

If restricted access, what kind of restriction?

Limited to particular areas

Other (please state):

To what extent are the entrances well presented?

3 - Fair

To what extent are the boundaries well defined and maintained?

1 - Very poor

What is the overall quality of access and accesses within and through the open space?

3 - Fair

What is the overall quality of access and accesses for people travelling to open space?

4 - Good

What is the overall provision of signage?

3 - Fair

2. Health, safety and security

Is there play equipment on site?

No

How many separate items for equipment?

Age groups:

What play activities are provided for:

Is there impact absorbing surfacing around the equipment?

Are there benches within the enclosure?

Are there litterbins within the enclosure?

Is there a play area notice at the entrance stating dog free, children only and emergency contacts?

Is there space, separate from the equipped area, for informal play/ general runabout?

Overall condition of play equipment?

Is there other provision for play on site? (Please also note condition)

MUGA

No

Waterplay

No

Skate park

No

BMX

No

Other

No

Please state:

Is there evidence the green space is being used for informal recreation?

walking

Please state, if 'other':

Overall provision for informal recreation?

2 - Poor

What is the condition of basic amenities?

Toilets

No

Cafe

No

Litter and/ or dog bins

Yes

3 - Fair

Nature trail

No

Seating

No

Lifebelts

No

Cycle parking

No

Other

No

Please state:

Community safety/ sense of security:

Is there natural surveillance into the site from surrounding properties?

No

Is lighting provided?

No

Do the approaches feel open and secure?

No

Is there a flow of people through the green space (to acheive self surveillance)?

No

Is dog fouling evident onsite?

No

Active recreation/ sport provision:

Outdoor athletics track

No

Site ID: 153		Land adjoining pumping station	
Date: 2016-09-16 13:45		Time spent surveying: 15mins	
Surveyor: SW			
Typology: Natural or Semi-natural Greenspace		Survey access: Part site	

Grass pitches

No

Artificial pitches (e.g. astro turf)

No

Tennis courts

No

sport_other:

No

Please state:

3. Clean and well maintained

Overall cleanliness?

2 - Poor

Is graffiti evident?

No

Vandalism evident?

Yes

Overall condition/ quality of planted areas

0 - N/A

Overall condition/ quality of grass areas

3 - Fair

Overall condition/ quality of footpaths

3 - Fair

Quality of water and associated edge treatment

0 - N/A

Are there any buildings or other built features onsite?

No

Please state:

If so, please note condition:

Are there any allotments on site?

No

Estimated number of plots in use:

Overall condition of allotment site:

4. Sustainability

Is there green waste composting area on site?

No

Is there evidence of sustainable management practices?

No

Is there evidence of waste minimisation/ recycling?

No

Does the green space provide a buffer for/ absorb noise or air pollution from:

Nearby traffic

Yes

Nearby industry

No

Other

No

Is there evidence of tree/ woodland management?

No

5. Conservation and heritage

Is there indication that natural features are being managed for nature conservation?

Yes

Vegetation cover/ type

Grassland

wildflower grassland,short amenity grassland

Scrub, shrubs and hedgerows

scrub

Water and wetlands

Trees and woodland

deadwood,woodland edges/trees and shrubs forming shelterbelt,tree groups/scattered trees

Flower beds

Brownfield land

derelict wasteland

Allotments

Invasive species

No

Other vegetation type

No

Please state

Does the green space contribute to the setting of the immediate local area?

No

Site ID:	153	Land adjoining pumping station	
Date:	2016-09-16 13:45	Time spent surveying:	15mins
		Surveyor:	SW
Typology:	Natural or Semi-natural Greenspace	Survey access:	Part site

Does the green space feature any recognisable landmark features of local importance?	No
Is the green space visible from adjacent main road/ railway/ public transport route?	Yes
Is the open space visually attractive?	No

What threats/ disturbances/ issues are affecting the attractiveness of the site?

lack of landscape management,fly tipping,road noise

If other, please state

6. Community involvement

Is there a permanent public noticeboard on site?	No	If so, are up to date notices displayed?	
--	----	--	--

Are there any temporary notices on site informing users about current developments?	No
---	----

Is so, are they up to date?	
-----------------------------	--

Is there a built facility on site which is being used by the local community for education?	No
---	----

Is there evidence that a natural feature on site is being used by the local community for education?	No
--	----

Does the site offer educational interest (e.g. nature conservation interest or local historic significance)?	Yes
--	-----

Is there a evidence of an active community group?	No
---	----

Is there a programme of activities?	No
-------------------------------------	----

7. Marketing

Are any of the following social facilities located on or adjacent to green space:

Is there a dedicated outdoor performance area within the green space?	No
---	----

Does the green space contain public art?	No
--	----

Is there a school immediately adjacent to the green space?	No
--	----

8. Potential themes for enhancement

Please indicate which of the following benefits/ services should be prioritised for future management or enhancement (please tick as many boxes as relevant):

natural habitats/ biodiversity,educational interest,amenity


If other, please state

9. Comments

Please add any further information on open space e.g. details of primary or secondary uses/ purposes or any significant issues/ opportunities which should be highlighted.

Quality score: 21

Value score: 23



Baseline Assessment - Designations

A1 National:

Listed building:	3
Scheduled Monument	0
Site of Special Scientific Interest (SSSI):	0
Local Wildlife Site:	0
EH Register of Historic Parks and Gardens:	0

A2 Regional:

Biodiversity Opportunity Area:	0
--------------------------------	---

A2 Access:

Public Rights of Way:	3
Sustrans Cycle Routes:	0

A3 Local - Statutory:

Conservation Area:	1
Local Nature Reserve:	0

A4 Other:

Within a Flood Risk Zone:	1
Ancient Woodland:	0
Tree Preservation Order:	0

1. Welcoming place

Site access: **Freely accessible to public**

If restricted access, what kind of restriction?

Other (please state):

To what extent are the entrances well presented?	4 - Good
To what extent are the boundaries well defined and maintained?	3 - Fair
What is the overall quality of access and accesses within and through the open space?	2 - Poor
What is the overall quality of access and accesses for people travelling to open space?	3 - Fair

What is the overall provision of signage?

3 - Fair

2. Health, safety and security

Is there play equipment on site?

No

 How many separate items for equipment?

Age groups:

What play activities are provided for:

Is there impact absorbing surfacing around the equipment?

Are there benches within the enclosure?

No

Are there litterbins within the enclosure?

No

Is there a play area notice at the entrance stating dog free, children only and emergency contacts?

No

Is there space, separate from the equipped area, for informal play/ general runabout?

No

Overall condition of play equipment?

1 - Very poor

Is there other provision for play on site? (Please also note condition)

MUGA	<div>No</div>	<div></div>
Waterplay	<div>No</div>	<div></div>
Skate park	<div>No</div>	<div></div>
BMX	<div>No</div>	<div></div>
Other	<div>No</div>	<div></div>

Please state:

Is there evidence the green space is being used for informal recreation?

walking,relaxing

Please state, if 'other':

Overall provision for informal recreation?

3 - Fair

What is the condition of basic amenities?

Toilets	<div>No</div>	<div></div>
Cafe	<div>No</div>	<div></div>
Litter and/ or dog bins	<div>Yes</div>	<div>3 - Fair</div>
Nature trail	<div>No</div>	<div></div>
Seating	<div>Yes</div>	<div>2 - Poor</div>
Lifebelts	<div>No</div>	<div></div>
Cycle parking	<div>No</div>	<div></div>
Other	<div>No</div>	<div></div>

Please state:

Community safety/ sense of security:

Is there natural surveillance into the site from surrounding properties?

No

Is lighting provided?

No

Do the approaches feel open and secure?

Yes

Is there a flow of people through the green space (to acheive self surveillance)?

No

Is dog fouling evident onsite?

No

Active recreation/ sport provision:

Outdoor athletics track

No

Grass pitches

No

Artificial pitches (e.g. astro turf)

No

Tennis courts

No

sport_other:

No

Please state:

3. Clean and well maintained

Overall cleanliness?

4 - Good

Is graffiti evident?

No

Vandalism evident?

No

Overall condition/ quality of planted areas

3 - Fair

Overall condition/ quality of grass areas

3 - Fair

Overall condition/ quality of footpaths

3 - Fair

Quality of water and associated edge treatment

1 - Very poor

Are there any buildings or other built features onsite?

Yes

Please state:

Parish church and numerous memorial structures

If so, please note condition:

4 - Good

Are there any allotments on site?

No

Estimated number of plots in use:

Overall condition of allotment site:

4. Sustainability

Is there green waste composting area on site?

No

Is there evidence of sustainable management practices?

Yes

Is there evidence of waste minimisation/ recycling?

Yes

Does the green space provide a buffer for/ absorb noise or air pollution from:

Nearby traffic

Yes

Nearby industry

No

Other

No

Is there evidence of tree/ woodland management?

No

5. Conservation and heritage

Is there indication that natural features are being managed for nature conservation?

Yes

Vegetation cover/ type

Grassland

short amenity grassland

Scrub, shrubs and hedgerows

scrub,hedge

Water and wetlands

wet marginal vegetation

Trees and woodland

woodland edges/trees and shrubs forming shelterbelt,tree groups/scattered trees,veteran trees or significant individual trees

Flower beds

ornamental planting,annual bedding dispays

Brownfield land

Allotments

Invasive species

No

Other vegetation type

No

Please state

Does the green space contribute to the setting of the immediate local area?

Yes

Site ID:	154	St Augustine's Churchyard	
Date:	2016-09-13 11:01	Time spent surveying:	20mins
		Surveyor:	SW
Typology:	Cemeteries and Churchyards	Survey access:	Whole site

Does the green space feature any recognisable landmark features of local importance?	<input checked="" type="checkbox"/> Yes
Is the green space visible from adjacent main road/ railway/ public transport route?	<input checked="" type="checkbox"/> Yes
Is the open space visually attractive?	<input checked="" type="checkbox"/> Yes

What threats/ disturbances/ issues are affecting the attractiveness of the site?

If other, please state

6. Community involvement

Is there a permanent public noticeboard on site?	<input checked="" type="checkbox"/> Yes	If so, are up to date notices displayed?	<input checked="" type="checkbox"/> Yes
Are there any temporary notices on site informing users about current developments?	<input checked="" type="checkbox"/> No		
Is so, are they up to date?	<input type="checkbox"/>		
Is there a built facility on site which is being used by the local community for education?	<input checked="" type="checkbox"/> Yes		
Is there evidence that a natural feature on site is being used by the local community for education?	<input checked="" type="checkbox"/> No		
Does the site offer educational interest (e.g. nature conservation interest or local historic significance)?	<input checked="" type="checkbox"/> Yes		
Is there a evidence of an active community group?	<input checked="" type="checkbox"/> Yes		
Is there a programme of activities?	<input checked="" type="checkbox"/> Yes		

7. Marketing

Are any of the following social facilities located on or adjacent to green space:

other social facility,meeting hall

Is there a dedicated outdoor performance area within the green space?	<input checked="" type="checkbox"/> No
Does the green space contain public art?	<input checked="" type="checkbox"/> No
Is there a school immediately adjacent to the green space?	<input checked="" type="checkbox"/> Yes

8. Potential themes for enhancement

Please indicate which of the following benefits/ services should be prioritised for future management or enhancement (please tick as many boxes as relevant):


natural habitats/ biodiversity,educational interest

If other, please state

9. Comments

Please add any further information on open space e.g. details of primary or secondary uses/ purposes or any significant issues/ opportunities which should be highlighted.

Quality score:	<input type="text" value="44"/>	Value score:	<input type="text" value="42"/>
----------------	---------------------------------	--------------	---------------------------------



Baseline Assessment - Designations

A1 National:

Listed building:

0

Scheduled Monument

0

Site of Special Scientific Interest (SSSI):

0

Local Wildlife Site:

0

EH Register of Historic Parks and Gardens:

0

A2 Regional:

Biodiversity Opportunity Area:

0

A2 Access:

Public Rights of Way:

3

Sustrans Cycle Routes:

0

A3 Local - Statutory:

Conservation Area:

0

Local Nature Reserve:

0

A4 Other:

Within a Flood Risk Zone:

0

Ancient Woodland:

0

Tree Preservation Order:

1

1. Welcoming place

Site access:

Freely accessible to public

If restricted access, what kind of restriction?

Other (please state):

To what extent are the entrances well presented?

1 - Very poor

To what extent are the boundaries well defined and maintained?

1 - Very poor

What is the overall quality of access and accesses within and through the open space?

1 - Very poor

What is the overall quality of access and accesses for people travelling to open space?

2 - Poor

What is the overall provision of signage?

1 - Very poor

2. Health, safety and security

Is there play equipment on site?

No

How many separate items for equipment?

Age groups:

What play activities are provided for:

Is there impact absorbing surfacing around the equipment?

Are there benches within the enclosure?

Are there litterbins within the enclosure?

Is there a play area notice at the entrance stating dog free, children only and emergency contacts?

Is there space, separate from the equipped area, for informal play/ general runabout?

Overall condition of play equipment?

Is there other provision for play on site? (Please also note condition)

MUGA

No

Waterplay

No

Skate park

No

BMX

No

Other

No

Please state:

Is there evidence the green space is being used for informal recreation?

walking

Please state, if 'other':

Overall provision for informal recreation?

0 - N/A

What is the condition of basic amenities?

Toilets

No

Cafe

No

Litter and/ or dog bins

No

Nature trail

No

Seating

No

Lifebelts

No

Cycle parking

No

Other

No

Please state:

Community safety/ sense of security:

Is there natural surveillance into the site from surrounding properties?

Yes

Is lighting provided?

No

Do the approaches feel open and secure?

Yes

Is there a flow of people through the green space (to acheive self surveillance)?

No

Is dog fouling evident onsite?

No

Active recreation/ sport provision:

Outdoor athletics track

No

Site ID: 158

The Street / Mill Lane, Hawkinge

Date: 2016-10-17 14:46

Time spent surveying: 15mins

Surveyor: RG

Typology: Natural or Semi-natural Greenspace Survey access: Whole site

Grass pitches

Artificial pitches (e.g. astro turf)

Tennis courts

sport_other:

Please state:

3. Clean and well maintained

Overall cleanliness?

Is graffiti evident?

Vandalism evident?

Overall condition/ quality of planted areas

Overall condition/ quality of grass areas

Overall condition/ quality of footpaths

Quality of water and associated edge treatment

Are there any buildings or other built features onsite?

Please state:

If so, please note condition:

Are there any allotments on site?

Estimated number of plots in use:

Overall condition of allotment site:

4. Sustainability

Is there green waste composting area on site?

Is there evidence of sustainable management practices?

Is there evidence of waste minimisation/ recycling?

Does the green space provide a buffer for/ absorb noise or air pollution from:

Nearby traffic

Nearby industry

Other

Is there evidence of tree/ woodland management?

5. Conservation and heritage

Is there indication that natural features are being managed for nature conservation?

Vegetation cover/ type

Grassland

Scrub, shrubs and hedgerows

Water and wetlands

Trees and woodland

Flower beds

Brownfield land

Allotments

Invasive species

Other vegetation type

Please state

Does the green space contribute to the setting of the immediate local area?

Does the green space feature any recognisable landmark features of local importance?

Is the green space visible from adjacent main road/ railway/ public transport route?

Yes

Is the open space visually attractive?

No

What threats/ disturbances/ issues are affecting the attractiveness of the site?

road noise,pollution,lack of landscape management

If other, please state

6. Community involvement

Is there a permanent public noticeboard on site?

No

 If so, are up to date notices displayed?

Are there any temporary notices on site informing users about current developments?

No

Is so, are they up to date?

Is there a built facility on site which is being used by the local community for education?

No

Is there evidence that a natural feature on site is being used by the local community for education?

No

Does the site offer educational interest (e.g. nature conservation interest or local historic significance)?

No

Is there a evidence of an active community group?

No

Is there a programme of activities?

No

7. Marketing

Are any of the following social facilities located on or adjacent to green space:

Is there a dedicated outdoor performance area within the green space?

No

Does the green space contain public art?

No

Is there a school immediately adjacent to the green space?

No

8. Potential themes for enhancement

Please indicate which of the following benefits/ services should be prioritised for future management or enhancement (please tick as many boxes as relevant):

natural habitats/ biodiversity,amenity,character setting

If other, please state

9. Comments

Please add any further information on open space e.g. details of primary or secondary uses/ purposes or any significant issues/ opportunities which should be highlighted.

Quality score:

10

Value score:

16



Baseline Assessment - Designations

A1 National:

Listed building:	0
Scheduled Monument	0
Site of Special Scientific Interest (SSSI):	0
Local Wildlife Site:	0
EH Register of Historic Parks and Gardens:	0

A2 Regional:

Biodiversity Opportunity Area:	2
--------------------------------	---

A2 Access:

Public Rights of Way:	0
Sustrans Cycle Routes:	0

A3 Local - Statutory:

Conservation Area:	0
Local Nature Reserve:	0

A4 Other:

Within a Flood Risk Zone:	1
Ancient Woodland:	0
Tree Preservation Order:	0

1. Welcoming place

Site access: **Restricted public access**

If restricted access, what kind of restriction? **Members / tenants only**

Other (please state):

To what extent are the entrances well presented?	4 - Good
To what extent are the boundaries well defined and maintained?	4 - Good
What is the overall quality of access and accesses within and through the open space?	3 - Fair
What is the overall quality of access and accesses for people travelling to open space?	3 - Fair

What is the overall provision of signage?

4 - Good

2. Health, safety and security

Is there play equipment on site?

No

 How many separate items for equipment?

Age groups:

What play activities are provided for:

Is there impact absorbing surfacing around the equipment?

Are there benches within the enclosure?

No

Are there litterbins within the enclosure?

No

Is there a play area notice at the entrance stating dog free, children only and emergency contacts?

No

Is there space, separate from the equipped area, for informal play/ general runabout?

No

Overall condition of play equipment?

1 - Very poor

Is there other provision for play on site? (Please also note condition)

MUGA	<div>No</div>	<div></div>	
Waterplay	<div>No</div>	<div></div>	
Skate park	<div>No</div>	<div></div>	
BMX	<div>No</div>	<div></div>	
Other	<div>No</div>	<div></div>	<div>Please state:</div> <div></div>

Is there evidence the green space is being used for informal recreation?

foodgrowing,relaxing

Please state, if 'other':

Overall provision for informal recreation?

4 - Good

What is the condition of basic amenities?

Toilets	<div>Yes</div>	<div>3 - Fair</div>	
Cafe	<div>No</div>	<div></div>	
Litter and/ or dog bins	<div>No</div>	<div></div>	
Nature trail	<div>No</div>	<div></div>	
Seating	<div>Yes</div>	<div>4 - Good</div>	
Lifebelts	<div>No</div>	<div></div>	
Cycle parking	<div>No</div>	<div></div>	
Other	<div>No</div>	<div></div>	<div>Please state:</div> <div></div>

Community safety/ sense of security:

Is there natural surveillance into the site from surrounding properties?

Yes

Is lighting provided?

No

Do the approaches feel open and secure?

Yes

Is there a flow of people through the green space (to acheive self surveillance)?

Yes

Is dog fouling evident onsite?

No

Active recreation/ sport provision:

Outdoor athletics track

No

Site ID: 161

Lydd Allotments

Date: 2016-09-13 10:12

Time spent surveying: 20mins

Surveyor: SW

Typology: Allotments

Survey access: Whole site

Grass pitches

Artificial pitches (e.g. astro turf)

Tennis courts

sport_other:

Please state:

3. Clean and well maintained

Overall cleanliness?

Is graffiti evident?

Vandalism evident?

Overall condition/ quality of planted areas

Overall condition/ quality of grass areas

Overall condition/ quality of footpaths

Quality of water and associated edge treatment

Are there any buildings or other built features onsite?

Please state:

If so, please note condition:

Are there any allotments on site?

Estimated number of plots in use:

Overall condition of allotment site:

4. Sustainability

Is there green waste composting area on site?

Is there evidence of sustainable management practices?

Is there evidence of waste minimisation/ recycling?

Does the green space provide a buffer for/ absorb noise or air pollution from:

Nearby traffic

Nearby industry

Other

Is there evidence of tree/ woodland management?

5. Conservation and heritage

Is there indication that natural features are being managed for nature conservation?

Vegetation cover/ type

Grassland

Scrub, shrubs and hedgerows

Water and wetlands

Trees and woodland

Flower beds

Brownfield land

Allotments

Invasive species

Other vegetation type

Please state

Site ID:	161	Lydd Allotments	
Date:	2016-09-13 10:12	Time spent surveying:	20mins
		Surveyor:	SW
Typology:	Allotments	Survey access:	Whole site

Does the green space contribute to the setting of the immediate local area?	<input checked="" type="checkbox"/> Yes
Does the green space feature any recognisable landmark features of local importance?	<input type="checkbox"/> No
Is the green space visible from adjacent main road/ railway/ public transport route?	<input checked="" type="checkbox"/> Yes
Is the open space visually attractive?	<input checked="" type="checkbox"/> Yes

What threats/ disturbances/ issues are affecting the attractiveness of the site?

road noise

If other, please state

6. Community involvement

Is there a permanent public noticeboard on site?	<input checked="" type="checkbox"/> Yes	If so, are up to date notices displayed?	<input checked="" type="checkbox"/> Yes
Are there any temporary notices on site informing users about current developments?	<input type="checkbox"/> No		
Is so, are they up to date?	<input type="checkbox"/>		
Is there a built facility on site which is being used by the local community for education?	<input checked="" type="checkbox"/> Yes		
Is there evidence that a natural feature on site is being used by the local community for education?	<input type="checkbox"/> No		
Does the site offer educational interest (e.g. nature conservation interest or local historic significance)?	<input checked="" type="checkbox"/> Yes		
Is there a evidence of an active community group?	<input checked="" type="checkbox"/> Yes		
Is there a programme of activities?	<input checked="" type="checkbox"/> Yes		

7. Marketing

Are any of the following social facilities located on or adjacent to green space:

other social facility

Is there a dedicated outdoor performance area within the green space?	<input type="checkbox"/> No
Does the green space contain public art?	<input type="checkbox"/> No
Is there a school immediately adjacent to the green space?	<input type="checkbox"/> No

8. Potential themes for enhancement

Please indicate which of the following benefits/ services should be prioritised for future management or enhancement (please tick as many boxes as relevant):

natural habitats/ biodiversity,educational interest

If other, please state

9. Comments


Please add any further information on open space e.g. details of primary or secondary uses/ purposes or any significant issues/ opportunities which should be highlighted.

Quality score:

58

Value score:

38



Baseline Assessment - Designations

A1 National:

Listed building:

0

Scheduled Monument

0

Site of Special Scientific Interest (SSSI):

0

Local Wildlife Site:

0

EH Register of Historic Parks and Gardens:

0

A2 Regional:

Biodiversity Opportunity Area:

2

A2 Access:

Public Rights of Way:

0

Sustrans Cycle Routes:

0

A3 Local - Statutory:

Conservation Area:

0

Local Nature Reserve:

0

A4 Other:

Within a Flood Risk Zone:

0

Ancient Woodland:

0

Tree Preservation Order:

0

1. Welcoming place

Site access:

Freely accessible to public

If restricted access, what kind of restriction?

Other (please state):

To what extent are the entrances well presented?

4 - Good

To what extent are the boundaries well defined and maintained?

4 - Good

What is the overall quality of access and accesses within and through the open space?

4 - Good

What is the overall quality of access and accesses for people travelling to open space?

3 - Fair

What is the overall provision of signage?

4 - Good

2. Health, safety and security

Is there play equipment on site?

No

How many separate items for equipment?

Age groups:

What play activities are provided for:

Is there impact absorbing surfacing around the equipment?

Are there benches within the enclosure?

No

Are there litterbins within the enclosure?

No

Is there a play area notice at the entrance stating dog free, children only and emergency contacts?

No

Is there space, separate from the equipped area, for informal play/ general runabout?

No

Overall condition of play equipment?

1 - Very poor

Is there other provision for play on site? (Please also note condition)

MUGA	No	
Waterplay	No	
Skate park	No	
BMX	No	
Other	No	

Please state:

Is there evidence the green space is being used for informal recreation?

walking,relaxing

Please state, if 'other':

Overall provision for informal recreation?

3 - Fair

What is the condition of basic amenities?

Toilets	No	
Cafe	No	
Litter and/ or dog bins	Yes	3 - Fair
Nature trail	No	
Seating	Yes	4 - Good
Lifebelts	No	
Cycle parking	No	
Other	No	

Please state:

Community safety/ sense of security:

Is there natural surveillance into the site from surrounding properties?

Yes

Is lighting provided?

No

Do the approaches feel open and secure?

Yes

Is there a flow of people through the green space (to acheive self surveillance)?

No

Is dog fouling evident onsite?

No

Active recreation/ sport provision:

Outdoor athletics track

No

Site ID: 162	Lydd Cemetery	
Date: 2016-09-13 9:24	Time spent surveying: 15mins	Surveyor: SW
Typology: Cemeteries and Churchyards	Survey access: Whole site	

Grass pitches	No	
Artificial pitches (e.g. astro turf)	No	
Tennis courts	No	
sport_other:	No	Please state:

3. Clean and well maintained

Overall cleanliness?	4 - Good
Is graffiti evident?	No
Vandalism evident?	No
Overall condition/ quality of planted areas	4 - Good
Overall condition/ quality of grass areas	4 - Good
Overall condition/ quality of footpaths	4 - Good
Quality of water and associated edge treatment	1 - Very poor

Are there any buildings or other built features onsite? Yes Please state: Facilities building and numerous memorial structures

If so, please note condition: 4 - Good

Are there any allotments on site? No Estimated number of plots in use:

Overall condition of allotment site:

4. Sustainability

Is there green waste composting area on site?	No
Is there evidence of sustainable management practices?	No
Is there evidence of waste minimisation/ recycling?	Yes

Does the green space provide a buffer for/ absorb noise or air pollution from:

Nearby traffic	Yes
Nearby industry	No
Other	No

Is there evidence of tree/ woodland management? Yes

5. Conservation and heritage

Is there indication that natural features are being managed for nature conservation? Yes

Vegetation cover/ type

Grassland	short amenity grassland
Scrub, shrubs and hedgerows	scrub,hedge
Water and wetlands	
Trees and woodland	woodland edges/trees and shrubs forming shelterbelt,tree groups/scattered trees,veteran trees or significant individual trees,deadwood
Flower beds	annual bedding dispays,ornamental planting
Brownfield land	
Allotments	

Invasive species No Other vegetation type No Please state:

Site ID:	162	Lydd Cemetery	
Date:	2016-09-13 9:24	Time spent surveying:	15mins
		Surveyor:	SW
Typology:	Cemeteries and Churchyards	Survey access:	Whole site

Does the green space contribute to the setting of the immediate local area?	<input checked="" type="checkbox"/> Yes
Does the green space feature any recognisable landmark features of local importance?	<input checked="" type="checkbox"/> No
Is the green space visible from adjacent main road/ railway/ public transport route?	<input checked="" type="checkbox"/> Yes
Is the open space visually attractive?	<input checked="" type="checkbox"/> Yes
What threats/ disturbances/ issues are affecting the attractiveness of the site?	

road noise

If other, please state

6. Community involvement

Is there a permanent public noticeboard on site?	<input checked="" type="checkbox"/> No	If so, are up to date notices displayed?	<input type="checkbox"/>
Are there any temporary notices on site informing users about current developments?	<input checked="" type="checkbox"/> No		
Is so, are they up to date?	<input type="checkbox"/>		
Is there a built facility on site which is being used by the local community for education?			<input checked="" type="checkbox"/> No
Is there evidence that a natural feature on site is being used by the local community for education?			<input checked="" type="checkbox"/> No
Does the site offer educational interest (e.g. nature conservation interest or local historic significance)?			<input checked="" type="checkbox"/> Yes
Is there a evidence of an active community group?			<input checked="" type="checkbox"/> No
Is there a programme of activities?			<input checked="" type="checkbox"/> No

7. Marketing

Are any of the following social facilities located on or adjacent to green space:

Is there a dedicated outdoor performance area within the green space?	<input checked="" type="checkbox"/> No
Does the green space contain public art?	<input checked="" type="checkbox"/> No
Is there a school immediately adjacent to the green space?	<input checked="" type="checkbox"/> No

8. Potential themes for enhancement

Please indicate which of the following benefits/ services should be prioritised for future management or enhancement (please tick as many boxes as relevant):

natural habitats/ biodiversity,educational interest

If other, please state

9. Comments

Please add any further information on open space e.g. details of primary or secondary uses/ purposes or any significant issues/ opportunities which should be highlighted.


There could be further long grass and dead wood areas for habitat.

Quality score:

51

Value score:

29



Baseline Assessment - Designations

A1 National:

Listed building:	<input type="text" value="0"/>
Scheduled Monument	<input type="text" value="0"/>
Site of Special Scientific Interest (SSSI):	<input type="text" value="3"/>
Local Wildlife Site:	<input type="text" value="0"/>
EH Register of Historic Parks and Gardens:	<input type="text" value="0"/>

A2 Regional:

Biodiversity Opportunity Area:	<input type="text" value="2"/>
--------------------------------	--------------------------------

A2 Access:

Public Rights of Way:	<input type="text" value="0"/>
Sustrans Cycle Routes:	<input type="text" value="0"/>

A3 Local - Statutory:

Conservation Area:	<input type="text" value="0"/>
Local Nature Reserve:	<input type="text" value="0"/>

A4 Other:

Within a Flood Risk Zone:	<input type="text" value="1"/>
Ancient Woodland:	<input type="text" value="0"/>
Tree Preservation Order:	<input type="text" value="0"/>

1. Welcoming place

Site access:	<div>Freely accessible to public</div>
If restricted access, what kind of restriction?	<div></div>
Other (please state):	<div></div>

To what extent are the entrances well presented?	<div>4 - Good</div>
To what extent are the boundaries well defined and maintained?	<div>3 - Fair</div>
What is the overall quality of access and accesses within and through the open space?	<div>3 - Fair</div>
What is the overall quality of access and accesses for people travelling to open space?	<div>4 - Good</div>

Site ID: 163	Greatstone Beach	
Date: 2016-09-14 13:06	Time spent surveying: 20mins	Surveyor: SW
Typology: Green Corridors	Survey access: Whole site	

What is the overall provision of signage?

4 - Good

2. Health, safety and security

Is there play equipment on site?

No

 How many separate items for equipment?

Age groups:

What play activities are provided for:

Is there impact absorbing surfacing around the equipment?

Are there benches within the enclosure?

No

Are there litterbins within the enclosure?

No

Is there a play area notice at the entrance stating dog free, children only and emergency contacts?

No

Is there space, separate from the equipped area, for informal play/ general runabout?

No

Overall condition of play equipment?

1 - Very poor

Is there other provision for play on site? (Please also note condition)

MUGA	No	
Waterplay	No	
Skate park	No	
BMX	No	
Other	No	

Please state:

Is there evidence the green space is being used for informal recreation?

walking,children,relaxing

Please state, if 'other':

Overall provision for informal recreation?

4 - Good

What is the condition of basic amenities?

Toilets	Yes	4 - Good
Cafe	No	
Litter and/ or dog bins	Yes	4 - Good
Nature trail	No	
Seating	No	
Lifebelts	Yes	4 - Good
Cycle parking	No	
Other	No	

Please state:

Community safety/ sense of security:

Is there natural surveillance into the site from surrounding properties?

No

Is lighting provided?

No

Do the approaches feel open and secure?

Yes

Is there a flow of people through the green space (to acheive self surveillance)?

Yes

Is dog fouling evident onsite?

No

Active recreation/ sport provision:

Outdoor athletics track

No

Grass pitches

No

Artificial pitches (e.g. astro turf)

No

Tennis courts

No

sport_other:

No

Please state:

3. Clean and well maintained

Overall cleanliness?

3 - Fair

Is graffiti evident?

No

Vandalism evident?

No

Overall condition/ quality of planted areas

3 - Fair

Overall condition/ quality of grass areas

3 - Fair

Overall condition/ quality of footpaths

3 - Fair

Quality of water and associated edge treatment

1 - Very poor

Are there any buildings or other built features onsite?

No

Please state:

If so, please note condition:

Are there any allotments on site?

No

Estimated number of plots in use:

Overall condition of allotment site:

4. Sustainability

Is there green waste composting area on site?

No

Is there evidence of sustainable management practices?

No

Is there evidence of waste minimisation/ recycling?

No

Does the green space provide a buffer for/ absorb noise or air pollution from:

Nearby traffic

Yes

Nearby industry

No

Other

No

Is there evidence of tree/ woodland management?

No

5. Conservation and heritage

Is there indication that natural features are being managed for nature conservation?

Yes

Vegetation cover/ type

Grassland

wildflower grassland,low growing herbs

Scrub, shrubs and hedgerows

scrub

Water and wetlands

Trees and woodland

Flower beds

Brownfield land

Allotments

Invasive species

No

Other vegetation type

Yes

Please state

Coastal vegetation

Does the green space contribute to the setting of the immediate local area?

Yes

Does the green space feature any recognisable landmark features of local importance?

No

Site ID:	163	Greatstone Beach	
Date:	2016-09-14 13:06	Time spent surveying:	20mins
		Surveyor:	SW
Typology:	Green Corridors	Survey access:	Whole site

Is the green space visible from adjacent main road/ railway/ public transport route?	<input checked="" type="checkbox"/>
Is the open space visually attractive?	<input checked="" type="checkbox"/>
What threats/ disturbances/ issues are affecting the attractiveness of the site?	<div></div>
If other, please state	<div></div>

6. Community involvement

Is there a permanent public noticeboard on site?	<input checked="" type="checkbox"/>	If so, are up to date notices displayed?	<input checked="" type="checkbox"/>
Are there any temporary notices on site informing users about current developments?	<input checked="" type="checkbox"/>		
Is so, are they up to date?	<input type="checkbox"/>		
Is there a built facility on site which is being used by the local community for education?	<input checked="" type="checkbox"/>		
Is there evidence that a natural feature on site is being used by the local community for education?	<input checked="" type="checkbox"/>		
Does the site offer educational interest (e.g. nature conservation interest or local historic significance)?	<input checked="" type="checkbox"/>		
Is there a evidence of an active community group?	<input checked="" type="checkbox"/>		
Is there a programme of activities?	<input checked="" type="checkbox"/>		

7. Marketing

Are any of the following social facilities located on or adjacent to green space:

other social facility

Is there a dedicated outdoor performance area within the green space?	<input checked="" type="checkbox"/>
Does the green space contain public art?	<input checked="" type="checkbox"/>
Is there a school immediately adjacent to the green space?	<input checked="" type="checkbox"/>

8. Potential themes for enhancement

Please indicate which of the following benefits/ services should be prioritised for future management or enhancement (please tick as many boxes as relevant):

educational interest,natural habitats/ biodiversity

If other, please state

9. Comments

Please add any further information on open space e.g. details of primary or secondary uses/ purposes or any significant issues/ opportunities which should be highlighted.

Quality score:	47	Value score:	32
----------------	----	--------------	----



Baseline Assessment - Designations

A1 National:

Listed building:

0

Scheduled Monument

0

Site of Special Scientific Interest (SSSI):

3

Local Wildlife Site:

0

EH Register of Historic Parks and Gardens:

0

A2 Regional:

Biodiversity Opportunity Area:

0

A2 Access:

Public Rights of Way:

0

Sustrans Cycle Routes:

0

A3 Local - Statutory:

Conservation Area:

0

Local Nature Reserve:

0

A4 Other:

Within a Flood Risk Zone:

0

Ancient Woodland:

0

Tree Preservation Order:

0

1. Welcoming place

Site access:

Freely accessible to public

If restricted access, what kind of restriction?

Other (please state):

To what extent are the entrances well presented?

4 - Good

To what extent are the boundaries well defined and maintained?

4 - Good

What is the overall quality of access and accesses within and through the open space?

3 - Fair

What is the overall quality of access and accesses for people travelling to open space?

4 - Good

What is the overall provision of signage?

4 - Good

2. Health, safety and security

Is there play equipment on site?

No

 How many separate items for equipment?

Age groups:

What play activities are provided for:

Is there impact absorbing surfacing around the equipment?

Are there benches within the enclosure?

No

Are there litterbins within the enclosure?

No

Is there a play area notice at the entrance stating dog free, children only and emergency contacts?

No

Is there space, separate from the equipped area, for informal play/ general runabout?

No

Overall condition of play equipment?

1 - Very poor

Is there other provision for play on site? (Please also note condition)

MUGA	<div>No</div>	<div></div>	
Waterplay	<div>No</div>	<div></div>	
Skate park	<div>No</div>	<div></div>	
BMX	<div>No</div>	<div></div>	
Other	<div>No</div>	<div></div>	Please state: <div></div>

Is there evidence the green space is being used for informal recreation?

walking,children,relaxing

Please state, if 'other':

Overall provision for informal recreation?

4 - Good

What is the condition of basic amenities?

Toilets	<div>Yes</div>	<div>3 - Fair</div>	
Cafe	<div>No</div>	<div></div>	
Litter and/ or dog bins	<div>Yes</div>	<div>3 - Fair</div>	
Nature trail	<div>No</div>	<div></div>	
Seating	<div>No</div>	<div></div>	
Lifebelts	<div>Yes</div>	<div>3 - Fair</div>	
Cycle parking	<div>No</div>	<div></div>	
Other	<div>No</div>	<div></div>	Please state: <div></div>

Community safety/ sense of security:

Is there natural surveillance into the site from surrounding properties?

No

Is lighting provided?

No

Do the approaches feel open and secure?

Yes

Is there a flow of people through the green space (to acheive self surveillance)?

Yes

Is dog fouling evident onsite?

No

Active recreation/ sport provision:

Outdoor athletics track

No

Site ID: 164	Littlestone Beach	
Date: 2016-09-14 13:53	Time spent surveying: 20mins	Surveyor: SW
Typology: Green Corridors	Survey access: Whole site	

Grass pitches	<input type="text" value="No"/>	<input type="text"/>
Artificial pitches (e.g. astro turf)	<input type="text" value="No"/>	<input type="text"/>
Tennis courts	<input type="text" value="No"/>	<input type="text"/>
sport_other:	<input type="text" value="No"/>	Please state: <input type="text"/>

3. Clean and well maintained

Overall cleanliness?	<input type="text" value="3 - Fair"/>
Is graffiti evident?	<input type="text" value="No"/>
Vandalism evident?	<input type="text" value="No"/>
Overall condition/ quality of planted areas	<input type="text" value="3 - Fair"/>
Overall condition/ quality of grass areas	<input type="text" value="3 - Fair"/>
Overall condition/ quality of footpaths	<input type="text" value="3 - Fair"/>
Quality of water and associated edge treatment	<input type="text" value="1 - Very poor"/>
Are there any buildings or other built features onsite?	<input type="text" value="Yes"/> Please state: <input type="text" value="Various beach houses"/>
If so, please note condition:	<input type="text" value="4 - Good"/>
Are there any allotments on site?	<input type="text" value="No"/> Estimated number of plots in use: <input type="text"/>
Overall condition of allotment site:	<input type="text"/>

4. Sustainability

Is there green waste composting area on site?	<input type="text" value="No"/>
Is there evidence of sustainable management practices?	<input type="text" value="No"/>
Is there evidence of waste minimisation/ recycling?	<input type="text" value="No"/>
Does the green space provide a buffer for/ absorb noise or air pollution from:	
Nearby traffic	<input type="text" value="Yes"/>
Nearby industry	<input type="text" value="No"/>
Other	<input type="text" value="No"/>
Is there evidence of tree/ woodland management?	<input type="text" value="No"/>

5. Conservation and heritage

Is there indication that natural features are being managed for nature conservation?	<input type="text" value="Yes"/>
Vegetation cover/ type	
Grassland	<input type="text" value="wildflower grassland,low growing herbs"/>
Scrub, shrubs and hedgerows	<input type="text" value="scrub"/>
Water and wetlands	<input type="text"/>
Trees and woodland	<input type="text"/>
Flower beds	<input type="text"/>
Brownfield land	<input type="text"/>
Allotments	<input type="text"/>
Invasive species	<input type="text" value="No"/> Other vegetation type <input type="text" value="No"/> Please state <input type="text"/>
Does the green space contribute to the setting of the immediate local area?	<input type="text" value="Yes"/>
Does the green space feature any recognisable landmark features of local importance?	<input type="text" value="No"/>

Site ID:	164	Littlestone Beach	
Date:	2016-09-14 13:53	Time spent surveying:	20mins
		Surveyor:	SW
Typology:	Green Corridors	Survey access:	Whole site

Is the green space visible from adjacent main road/ railway/ public transport route? ☐ Yes

Is the open space visually attractive? ☐ Yes

What threats/ disturbances/ issues are affecting the attractiveness of the site?

If other, please state

6. Community involvement

Is there a permanent public noticeboard on site? ☐ No If so, are up to date notices displayed? ☐

Are there any temporary notices on site informing users about current developments? ☐ No

Is so, are they up to date? ☐

Is there a built facility on site which is being used by the local community for education? ☐ Yes

Is there evidence that a natural feature on site is being used by the local community for education? ☐ No

Does the site offer educational interest (e.g. nature conservation interest or local historic significance)? ☐ Yes

Is there a evidence of an active community group? ☐ No

Is there a programme of activities? ☐ No

7. Marketing

Are any of the following social facilities located on or adjacent to green space:

other social facility

Is there a dedicated outdoor performance area within the green space? ☐ No

Does the green space contain public art? ☐ No

Is there a school immediately adjacent to the green space? ☐ No

8. Potential themes for enhancement

Please indicate which of the following benefits/ services should be prioritised for future management or enhancement (please tick as many boxes as relevant):

educational interest,natural habitats/ biodiversity

If other, please state

9. Comments

Please add any further information on open space e.g. details of primary or secondary uses/ purposes or any significant issues/ opportunities which should be highlighted.

Quality score:

48

Value score:

29



Baseline Assessment - Designations

A1 National:

Listed building:

Scheduled Monument

Site of Special Scientific Interest (SSSI):

Local Wildlife Site:

EH Register of Historic Parks and Gardens:

0

0

0

0

0

A2 Regional:

Biodiversity Opportunity Area:

0

A2 Access:

Public Rights of Way:

Sustrans Cycle Routes:

0

0

A3 Local - Statutory:

Conservation Area:

Local Nature Reserve:

1

0

A4 Other:

Within a Flood Risk Zone:

Ancient Woodland:

Tree Preservation Order:

1

0

1

1. Welcoming place

Site access:

Freely accessible to public

If restricted access, what kind of restriction?

Other (please state):

To what extent are the entrances well presented?

To what extent are the boundaries well defined and maintained?

What is the overall quality of access and accesses within and through the open space?

What is the overall quality of access and accesses for people travelling to open space?

3 - Fair

4 - Good

4 - Good

3 - Fair

Site ID: 165	Memorial Garden, Park Street, Lydd	
Date: 2016-09-13 7:41	Time spent surveying: 15mins	Surveyor: SW
Typology: Parks and Gardens	Survey access: Whole site	

What is the overall provision of signage?

3 - Fair

2. Health, safety and security

Is there play equipment on site?

No

 How many separate items for equipment?

Age groups:

What play activities are provided for:

Is there impact absorbing surfacing around the equipment?

Are there benches within the enclosure?

No

Are there litterbins within the enclosure?

No

Is there a play area notice at the entrance stating dog free, children only and emergency contacts?

No

Is there space, separate from the equipped area, for informal play/ general runabout?

No

Overall condition of play equipment?

1 - Very poor

Is there other provision for play on site? (Please also note condition)

MUGA	No	
Waterplay	No	
Skate park	No	
BMX	No	
Other	No	

Please state:

Is there evidence the green space is being used for informal recreation?

walking,relaxing,desire lines

Please state, if 'other':

Overall provision for informal recreation?

3 - Fair

What is the condition of basic amenities?

Toilets	No	
Cafe	No	
Litter and/ or dog bins	Yes	5 - Very good
Nature trail	No	
Seating	Yes	5 - Very good
Lifebelts	No	
Cycle parking	No	
Other	No	

Please state:

Community safety/ sense of security:

Is there natural surveillance into the site from surrounding properties?

Yes

Is lighting provided?

No

Do the approaches feel open and secure?

Yes

Is there a flow of people through the green space (to acheive self surveillance)?

Yes

Is dog fouling evident onsite?

No

Active recreation/ sport provision:

Outdoor athletics track

No

Site ID: 165	Memorial Garden, Park Street, Lydd	
Date: 2016-09-13 7:41	Time spent surveying: 15mins	Surveyor: SW
Typology: Parks and Gardens	Survey access: Whole site	

Grass pitches	<input type="text" value="No"/>	<input type="text"/>
Artificial pitches (e.g. astro turf)	<input type="text" value="No"/>	<input type="text"/>
Tennis courts	<input type="text" value="No"/>	<input type="text"/>
sport_other:	<input type="text" value="No"/>	Please state: <input type="text"/>

3. Clean and well maintained

Overall cleanliness?	<input type="text" value="4 - Good"/>
Is graffiti evident?	<input type="text" value="No"/>
Vandalism evident?	<input type="text" value="No"/>
Overall condition/ quality of planted areas	<input type="text" value="3 - Fair"/>
Overall condition/ quality of grass areas	<input type="text" value="4 - Good"/>
Overall condition/ quality of footpaths	<input type="text" value="4 - Good"/>
Quality of water and associated edge treatment	<input type="text" value="1 - Very poor"/>
Are there any buildings or other built features onsite?	<input type="text" value="Yes"/> Please state: <input type="text" value="War memorial structure"/>
If so, please note condition:	<input type="text" value="4 - Good"/>
Are there any allotments on site?	<input type="text" value="No"/> Estimated number of plots in use: <input type="text"/>
Overall condition of allotment site:	<input type="text"/>

4. Sustainability

Is there green waste composting area on site?	<input type="text" value="No"/>
Is there evidence of sustainable management practices?	<input type="text" value="No"/>
Is there evidence of waste minimisation/ recycling?	<input type="text" value="No"/>
Does the green space provide a buffer for/ absorb noise or air pollution from:	
Nearby traffic	<input type="text" value="Yes"/>
Nearby industry	<input type="text" value="No"/>
Other	<input type="text" value="No"/>
Is there evidence of tree/ woodland management?	<input type="text" value="Yes"/>

5. Conservation and heritage

Is there indication that natural features are being managed for nature conservation?	<input type="text" value="No"/>
Vegetation cover/ type	
Grassland	<input type="text" value="lawn"/>
Scrub, shrubs and hedgerows	<input type="text" value="hedge"/>
Water and wetlands	<input type="text"/>
Trees and woodland	<input type="text" value="woodland edges/trees and shrubs forming shelterbelt"/>
Flower beds	<input type="text" value="ornamental planting"/>
Brownfield land	<input type="text"/>
Allotments	<input type="text"/>
Invasive species	<input type="text" value="No"/> Other vegetation type <input type="text" value="No"/> Please state <input type="text"/>
Does the green space contribute to the setting of the immediate local area?	<input type="text" value="Yes"/>
Does the green space feature any recognisable landmark features of local importance?	<input type="text" value="Yes"/>

Site ID:	165	Memorial Garden, Park Street, Lydd			
Date:	2016-09-13 7:41	Time spent surveying:	15mins	Surveyor:	SW
Typology:	Parks and Gardens	Survey access:	Whole site		

Is the green space visible from adjacent main road/ railway/ public transport route? ☒ Yes

Is the open space visually attractive? ☒ Yes

What threats/ disturbances/ issues are affecting the attractiveness of the site?

road noise

If other, please state

6. Community involvement

Is there a permanent public noticeboard on site? ☒ No If so, are up to date notices displayed? ☐

Are there any temporary notices on site informing users about current developments? ☒ No

Is so, are they up to date? ☐

Is there a built facility on site which is being used by the local community for education? ☒ No

Is there evidence that a natural feature on site is being used by the local community for education? ☒ No

Does the site offer educational interest (e.g. nature conservation interest or local historic significance)? ☒ Yes

Is there a evidence of an active community group? ☒ No

Is there a programme of activities? ☒ No

7. Marketing

Are any of the following social facilities located on or adjacent to green space:

other social facility

Is there a dedicated outdoor performance area within the green space? ☒ No

Does the green space contain public art? ☒ No

Is there a school immediately adjacent to the green space? ☒ Yes

8. Potential themes for enhancement

Please indicate which of the following benefits/ services should be prioritised for future management or enhancement (please tick as many boxes as relevant):

educational interest

If other, please state

9. Comments

Please add any further information on open space e.g. details of primary or secondary uses/ purposes or any significant issues/ opportunities which should be highlighted.

Quality score:

Value score:



Baseline Assessment - Designations

A1 National:

Listed building:	3
Scheduled Monument	0
Site of Special Scientific Interest (SSSI):	0
Local Wildlife Site:	0
EH Register of Historic Parks and Gardens:	0

A2 Regional:

Biodiversity Opportunity Area:	2
--------------------------------	---

A2 Access:

Public Rights of Way:	0
Sustrans Cycle Routes:	0

A3 Local - Statutory:

Conservation Area:	1
Local Nature Reserve:	0

A4 Other:

Within a Flood Risk Zone:	0
Ancient Woodland:	0
Tree Preservation Order:	1

1. Welcoming place

Site access: **Freely accessible to public**

If restricted access, what kind of restriction?

Other (please state):

To what extent are the entrances well presented? **4 - Good**

To what extent are the boundaries well defined and maintained? **4 - Good**

What is the overall quality of access and accesses within and through the open space? **4 - Good**

What is the overall quality of access and accesses for people travelling to open space? **4 - Good**

What is the overall provision of signage?

5 - Very good

2. Health, safety and security

Is there play equipment on site?

No

How many separate items for equipment?

Age groups:

What play activities are provided for:

Is there impact absorbing surfacing around the equipment?

Are there benches within the enclosure?

No

Are there litterbins within the enclosure?

No

Is there a play area notice at the entrance stating dog free, children only and emergency contacts?

No

Is there space, separate from the equipped area, for informal play/ general runabout?

No

Overall condition of play equipment?

1 - Very poor

Is there other provision for play on site? (Please also note condition)

MUGA	No	
Waterplay	No	
Skate park	No	
BMX	No	
Other	No	

Please state:

Is there evidence the green space is being used for informal recreation?

walking,relaxing

Please state, if 'other':

Overall provision for informal recreation?

3 - Fair

What is the condition of basic amenities?

Toilets	No	
Cafe	No	
Litter and/ or dog bins	Yes	3 - Fair
Nature trail	No	
Seating	Yes	3 - Fair
Lifebelts	No	
Cycle parking	No	
Other	No	

Please state:

Community safety/ sense of security:

Is there natural surveillance into the site from surrounding properties?

Yes

Is lighting provided?

No

Do the approaches feel open and secure?

Yes

Is there a flow of people through the green space (to acheive self surveillance)?

No

Is dog fouling evident onsite?

No

Active recreation/ sport provision:

Outdoor athletics track

No

Site ID: 166		All Saint's Church, Lydd	
Date: 2016-09-13 8:40		Time spent surveying: 20mins	Surveyor: SW
Typology: Cemeteries and Churchyards		Survey access: Whole site	

Grass pitches

No

Artificial pitches (e.g. astro turf)

No

Tennis courts

No

sport_other:

No

Please state:

3. Clean and well maintained

Overall cleanliness?

3 - Fair

Is graffiti evident?

No

Vandalism evident?

No

Overall condition/ quality of planted areas

4 - Good

Overall condition/ quality of grass areas

4 - Good

Overall condition/ quality of footpaths

4 - Good

Quality of water and associated edge treatment

1 - Very poor

Are there any buildings or other built features onsite?

Yes

Please state:

All Saints Parish Church and numerous memorial structures

If so, please note condition:

3 - Fair

Are there any allotments on site?

No

Estimated number of plots in use:

Overall condition of allotment site:

4. Sustainability

Is there green waste composting area on site?

No

Is there evidence of sustainable management practices?

No

Is there evidence of waste minimisation/ recycling?

No

Does the green space provide a buffer for/ absorb noise or air pollution from:

Nearby traffic

Yes

Nearby industry

No

Other

No

Is there evidence of tree/ woodland management?

Yes

5. Conservation and heritage

Is there indication that natural features are being managed for nature conservation?

Yes

Vegetation cover/ type

Grassland

short amenity grassland

Scrub, shrubs and hedgerows

scrub,hedge

Water and wetlands

Trees and woodland

tree groups/scattered trees,woodland edges/trees and shrubs forming shelterbelt

Flower beds

annual bedding dispays

Brownfield land

Allotments

Invasive species

No

Other vegetation type

No

Please state

Does the green space contribute to the setting of the immediate local area?

Yes

Does the green space feature any recognisable landmark features of local importance?

Yes

Is the green space visible from adjacent main road/ railway/ public transport route?

Yes

Is the open space visually attractive?

Yes

What threats/ disturbances/ issues are affecting the attractiveness of the site?

road noise

If other, please state

6. Community involvement

Is there a permanent public noticeboard on site?

Yes

 If so, are up to date notices displayed?

Yes

Are there any temporary notices on site informing users about current developments?

No

Is so, are they up to date?

Is there a built facility on site which is being used by the local community for education?

Yes

Is there evidence that a natural feature on site is being used by the local community for education?

No

Does the site offer educational interest (e.g. nature conservation interest or local historic significance)?

Yes

Is there a evidence of an active community group?

Yes

Is there a programme of activities?

Yes

7. Marketing

Are any of the following social facilities located on or adjacent to green space:

other social facility

Is there a dedicated outdoor performance area within the green space?

No

Does the green space contain public art?

Yes

Is there a school immediately adjacent to the green space?

No

8. Potential themes for enhancement

Please indicate which of the following benefits/ services should be prioritised for future management or enhancement (please tick as many boxes as relevant):

natural habitats/ biodiversity,educational interest

If other, please state

9. Comments


Please add any further information on open space e.g. details of primary or secondary uses/ purposes or any significant issues/ opportunities which should be highlighted.

Quality score:

51

Value score:

37



Baseline Assessment - Designations

A1 National:

Listed building:

3

Scheduled Monument

0

Site of Special Scientific Interest (SSSI):

0

Local Wildlife Site:

2

EH Register of Historic Parks and Gardens:

0

A2 Regional:

Biodiversity Opportunity Area:

2

A2 Access:

Public Rights of Way:

3

Sustrans Cycle Routes:

0

A3 Local - Statutory:

Conservation Area:

0

Local Nature Reserve:

0

A4 Other:

Within a Flood Risk Zone:

1

Ancient Woodland:

0

Tree Preservation Order:

0

1. Welcoming place

Site access:

Freely accessible to public

If restricted access, what kind of restriction?

Other (please state):

To what extent are the entrances well presented?

4 - Good

To what extent are the boundaries well defined and maintained?

4 - Good

What is the overall quality of access and accesses within and through the open space?

3 - Fair

What is the overall quality of access and accesses for people travelling to open space?

4 - Good

What is the overall provision of signage?

4 - Good

2. Health, safety and security

Is there play equipment on site?

No

 How many separate items for equipment?

Age groups:

What play activities are provided for:

Is there impact absorbing surfacing around the equipment?

Are there benches within the enclosure?

No

Are there litterbins within the enclosure?

No

Is there a play area notice at the entrance stating dog free, children only and emergency contacts?

No

Is there space, separate from the equipped area, for informal play/ general runabout?

No

Overall condition of play equipment?

1 - Very poor

Is there other provision for play on site? (Please also note condition)

MUGA	<div>No</div>	<div></div>
Waterplay	<div>No</div>	<div></div>
Skate park	<div>No</div>	<div></div>
BMX	<div>No</div>	<div></div>
Other	<div>No</div>	<div></div>

Please state:

Is there evidence the green space is being used for informal recreation?

walking

Please state, if 'other':

Overall provision for informal recreation?

3 - Fair

What is the condition of basic amenities?

Toilets	<div>No</div>	<div></div>
Cafe	<div>No</div>	<div></div>
Litter and/ or dog bins	<div>No</div>	<div></div>
Nature trail	<div>No</div>	<div></div>
Seating	<div>No</div>	<div></div>
Lifebelts	<div>No</div>	<div></div>
Cycle parking	<div>No</div>	<div></div>
Other	<div>No</div>	<div></div>

Please state:

Community safety/ sense of security:

Is there natural surveillance into the site from surrounding properties?

Yes

Is lighting provided?

No

Do the approaches feel open and secure?

Yes

Is there a flow of people through the green space (to acheive self surveillance)?

No

Is dog fouling evident onsite?

No

Active recreation/ sport provision:

Outdoor athletics track

No

Site ID: 167

St George's Church, Ivychurch

Date: 2016-09-13 14:05

Time spent surveying: 20mins

Surveyor: SW

Typology: Cemeteries and Churchyards

Survey access: Whole site

Grass pitches

Artificial pitches (e.g. astro turf)

Tennis courts

sport_other:

Please state:

3. Clean and well maintained

Overall cleanliness?

Is graffiti evident?

Vandalism evident?

Overall condition/ quality of planted areas

Overall condition/ quality of grass areas

Overall condition/ quality of footpaths

Quality of water and associated edge treatment

Are there any buildings or other built features onsite?

Please state:

If so, please note condition:

Are there any allotments on site?

Estimated number of plots in use:

Overall condition of allotment site:

4. Sustainability

Is there green waste composting area on site?

Is there evidence of sustainable management practices?

Is there evidence of waste minimisation/ recycling?

Does the green space provide a buffer for/ absorb noise or air pollution from:

Nearby traffic

Nearby industry

Other

Is there evidence of tree/ woodland management?

5. Conservation and heritage

Is there indication that natural features are being managed for nature conservation?

Vegetation cover/ type

Grassland

Scrub, shrubs and hedgerows

Water and wetlands

Trees and woodland

Flower beds

Brownfield land

Allotments

Invasive species

Other vegetation type

Please state

Does the green space contribute to the setting of the immediate local area?

Does the green space feature any recognisable landmark features of local importance?
Yes

Is the green space visible from adjacent main road/ railway/ public transport route?
Yes

Is the open space visually attractive?
Yes

What threats/ disturbances/ issues are affecting the attractiveness of the site?

road noise

If other, please state

6. Community involvement

Is there a permanent public noticeboard on site?
Yes

If so, are up to date notices displayed?
Yes

Are there any temporary notices on site informing users about current developments?
No

Is so, are they up to date?

Is there a built facility on site which is being used by the local community for education?
No

Is there evidence that a natural feature on site is being used by the local community for education?
No

Does the site offer educational interest (e.g. nature conservation interest or local historic significance)?
Yes

Is there a evidence of an active community group?
Yes

Is there a programme of activities?
Yes

7. Marketing

Are any of the following social facilities located on or adjacent to green space:

other social facility

Is there a dedicated outdoor performance area within the green space?
No

Does the green space contain public art?
No

Is there a school immediately adjacent to the green space?
No

8. Potential themes for enhancement

Please indicate which of the following benefits/ services should be prioritised for future management or enhancement (please tick as many boxes as relevant):

natural habitats/ biodiversity,educational interest

If other, please state

9. Comments

Please add any further information on open space e.g. details of primary or secondary uses/ purposes or any significant issues/ opportunities which should be highlighted.

Noted as the Cathedral of Romney Marsh.

Quality score:
44

Value score:
37



Baseline Assessment - Designations

A1 National:

Listed building:	<input type="text" value="0"/>
Scheduled Monument	<input type="text" value="0"/>
Site of Special Scientific Interest (SSSI):	<input type="text" value="0"/>
Local Wildlife Site:	<input type="text" value="0"/>
EH Register of Historic Parks and Gardens:	<input type="text" value="0"/>

A2 Regional:

Biodiversity Opportunity Area:	<input type="text" value="2"/>
--------------------------------	--------------------------------

A2 Access:

Public Rights of Way:	<input type="text" value="0"/>
Sustrans Cycle Routes:	<input type="text" value="0"/>

A3 Local - Statutory:

Conservation Area:	<input type="text" value="0"/>
Local Nature Reserve:	<input type="text" value="0"/>

A4 Other:

Within a Flood Risk Zone:	<input type="text" value="1"/>
Ancient Woodland:	<input type="text" value="0"/>
Tree Preservation Order:	<input type="text" value="0"/>

1. Welcoming place

Site access:	<input type="text" value="Freely accessible to public"/>
If restricted access, what kind of restriction?	<input type="text"/>
Other (please state):	<input type="text"/>

To what extent are the entrances well presented?	<input type="text" value="4 - Good"/>
To what extent are the boundaries well defined and maintained?	<input type="text" value="4 - Good"/>
What is the overall quality of access and accesses within and through the open space?	<input type="text" value="3 - Fair"/>
What is the overall quality of access and accesses for people travelling to open space?	<input type="text" value="4 - Good"/>

What is the overall provision of signage?

5 - Very good

2. Health, safety and security

Is there play equipment on site?

No

 How many separate items for equipment?

Age groups:

What play activities are provided for:

Is there impact absorbing surfacing around the equipment?

Are there benches within the enclosure?

Are there litterbins within the enclosure?

Is there a play area notice at the entrance stating dog free, children only and emergency contacts?

Is there space, separate from the equipped area, for informal play/ general runabout?

Overall condition of play equipment?

Is there other provision for play on site? (Please also note condition)

MUGA	<div>No</div>	<div></div>	
Waterplay	<div>No</div>	<div></div>	
Skate park	<div>No</div>	<div></div>	
BMX	<div>No</div>	<div></div>	
Other	<div>No</div>	<div></div>	<div>Please state:</div> <div></div>

Is there evidence the green space is being used for informal recreation?

walking,children,relaxing

Please state, if 'other':

Overall provision for informal recreation?

4 - Good

What is the condition of basic amenities?

Toilets	<div>Yes</div>	<div>4 - Good</div>	
Cafe	<div>No</div>	<div></div>	
Litter and/ or dog bins	<div>Yes</div>	<div>4 - Good</div>	
Nature trail	<div>No</div>	<div></div>	
Seating	<div>Yes</div>	<div>4 - Good</div>	
Lifebelts	<div>No</div>	<div></div>	
Cycle parking	<div>No</div>	<div></div>	
Other	<div>No</div>	<div></div>	<div>Please state:</div> <div></div>

Community safety/ sense of security:

Is there natural surveillance into the site from surrounding properties?

No

Is lighting provided?

No

Do the approaches feel open and secure?

Yes

Is there a flow of people through the green space (to acheive self surveillance)?

Yes

Is dog fouling evident onsite?

No

Active recreation/ sport provision:

Outdoor athletics track

No

Grass pitches

No

Artificial pitches (e.g. astro turf)

No

Tennis courts

No

sport_other:

No

Please state:

3. Clean and well maintained

Overall cleanliness?

4 - Good

Is graffiti evident?

No

Vandalism evident?

No

Overall condition/ quality of planted areas

0 - N/A

Overall condition/ quality of grass areas

0 - N/A

Overall condition/ quality of footpaths

5 - Very good

Quality of water and associated edge treatment

0 - N/A

Are there any buildings or other built features onsite?

Yes

Please state:

Dymchurch martello tower

If so, please note condition:

3 - Fair

Are there any allotments on site?

No

Estimated number of plots in use:

Overall condition of allotment site:

4. Sustainability

Is there green waste composting area on site?

No

Is there evidence of sustainable management practices?

No

Is there evidence of waste minimisation/ recycling?

Yes

Does the green space provide a buffer for/ absorb noise or air pollution from:

Nearby traffic

Yes

Nearby industry

No

Other

No

Is there evidence of tree/ woodland management?

No

5. Conservation and heritage

Is there indication that natural features are being managed for nature conservation?

Yes

Vegetation cover/ type

Grassland

Scrub, shrubs and hedgerows

Water and wetlands

Trees and woodland

Flower beds

Brownfield land

Allotments

Invasive species

No

Other vegetation type

No

Please state

Does the green space contribute to the setting of the immediate local area?

Yes

Does the green space feature any recognisable landmark features of local importance?

Yes

Site ID:	168	Dymchurch and SMB Beach	
Date:	2016-09-21 7:50	Time spent surveying:	20mins
		Surveyor:	SW
Typology:	Green Corridors	Survey access:	Whole site

Is the green space visible from adjacent main road/ railway/ public transport route? ☐ Yes

Is the open space visually attractive? ☐ Yes

What threats/ disturbances/ issues are affecting the attractiveness of the site?

If other, please state

6. Community involvement

Is there a permanent public noticeboard on site? ☐ No If so, are up to date notices displayed? ☐

Are there any temporary notices on site informing users about current developments? ☐ No

Is so, are they up to date? ☐

Is there a built facility on site which is being used by the local community for education? ☐ No

Is there evidence that a natural feature on site is being used by the local community for education? ☐ No

Does the site offer educational interest (e.g. nature conservation interest or local historic significance)? ☐ Yes

Is there a evidence of an active community group? ☐ No

Is there a programme of activities? ☐ No

7. Marketing

Are any of the following social facilities located on or adjacent to green space:

other social facility

Is there a dedicated outdoor performance area within the green space? ☐ No

Does the green space contain public art? ☐ No

Is there a school immediately adjacent to the green space? ☐ No

8. Potential themes for enhancement

Please indicate which of the following benefits/ services should be prioritised for future management or enhancement (please tick as many boxes as relevant):

natural habitats/ biodiversity,educational interest

If other, please state

9. Comments

Please add any further information on open space e.g. details of primary or secondary uses/ purposes or any significant issues/ opportunities which should be highlighted.

Quality score:

47

Value score:

26



Baseline Assessment - Designations

A1 National:

Listed building:

Scheduled Monument

Site of Special Scientific Interest (SSSI):

Local Wildlife Site:

EH Register of Historic Parks and Gardens:

3

0

0

0

0

A2 Regional:

Biodiversity Opportunity Area:

2

A2 Access:

Public Rights of Way:

Sustrans Cycle Routes:

3

0

A3 Local - Statutory:

Conservation Area:

Local Nature Reserve:

1

0

A4 Other:

Within a Flood Risk Zone:

Ancient Woodland:

Tree Preservation Order:

1

0

0

1. Welcoming place

Site access:

Freely accessible to public

If restricted access, what kind of restriction?

Other (please state):

To what extent are the entrances well presented?

To what extent are the boundaries well defined and maintained?

What is the overall quality of access and accesses within and through the open space?

What is the overall quality of access and accesses for people travelling to open space?

4 - Good

3 - Fair

3 - Fair

3 - Fair

What is the overall provision of signage?

4 - Good

2. Health, safety and security

Is there play equipment on site?

No

How many separate items for equipment?

Age groups:

What play activities are provided for:

Is there impact absorbing surfacing around the equipment?

Are there benches within the enclosure?

Are there litterbins within the enclosure?

Is there a play area notice at the entrance stating dog free, children only and emergency contacts?

Is there space, separate from the equipped area, for informal play/ general runabout?

Overall condition of play equipment?

Is there other provision for play on site? (Please also note condition)

MUGA

No

Waterplay

No

Skate park

No

BMX

No

Other

No

Please state:

Is there evidence the green space is being used for informal recreation?

walking,relaxing

Please state, if 'other':

Overall provision for informal recreation?

3 - Fair

What is the condition of basic amenities?

Toilets

No

Cafe

No

Litter and/ or dog bins

No

Nature trail

No

Seating

Yes

3 - Fair

Lifebelts

No

Cycle parking

No

Other

No

Please state:

Community safety/ sense of security:

Is there natural surveillance into the site from surrounding properties?

No

Is lighting provided?

No

Do the approaches feel open and secure?

Yes

Is there a flow of people through the green space (to acheive self surveillance)?

No

Is dog fouling evident onsite?

No

Active recreation/ sport provision:

Outdoor athletics track

No

Site ID:	171	St Peter and St Paul's Church, Newchurch	
Date:	2016-09-16 7:53	Time spent surveying:	15mins
		Surveyor:	SW
Typology:	Cemeteries and Churchyards	Survey access:	Whole site

Grass pitches	<input type="text" value="No"/>	<input type="text"/>
Artificial pitches (e.g. astro turf)	<input type="text" value="No"/>	<input type="text"/>
Tennis courts	<input type="text" value="No"/>	<input type="text"/>
sport_other:	<input type="text" value="No"/>	Please state: <input type="text"/>

3. Clean and well maintained

Overall cleanliness?	<input type="text" value="4 - Good"/>
Is graffiti evident?	<input type="text" value="No"/>
Vandalism evident?	<input type="text" value="No"/>
Overall condition/ quality of planted areas	<input type="text" value="3 - Fair"/>
Overall condition/ quality of grass areas	<input type="text" value="4 - Good"/>
Overall condition/ quality of footpaths	<input type="text" value="3 - Fair"/>
Quality of water and associated edge treatment	<input type="text" value="0 - N/A"/>
Are there any buildings or other built features onsite?	<input type="text" value="Yes"/> Please state: <input type="text" value="Church and memorial structures"/>
If so, please note condition:	<input type="text" value="3 - Fair"/>
Are there any allotments on site?	<input type="text" value="No"/> Estimated number of plots in use: <input type="text"/>
Overall condition of allotment site:	<input type="text"/>

4. Sustainability

Is there green waste composting area on site?	<input type="text" value="No"/>
Is there evidence of sustainable management practices?	<input type="text" value="No"/>
Is there evidence of waste minimisation/ recycling?	<input type="text" value="No"/>
Does the green space provide a buffer for/ absorb noise or air pollution from:	
Nearby traffic	<input type="text" value="No"/>
Nearby industry	<input type="text" value="No"/>
Other	<input type="text" value="No"/>
Is there evidence of tree/ woodland management?	<input type="text" value="Yes"/>

5. Conservation and heritage

Is there indication that natural features are being managed for nature conservation?	<input type="text" value="Yes"/>
Vegetation cover/ type	
Grassland	<input type="text" value="short amenity grassland"/>
Scrub, shrubs and hedgerows	<input type="text"/>
Water and wetlands	<input type="text"/>
Trees and woodland	<input type="text" value="tree groups/scattered trees,woodland edges/trees and shrubs forming shelterbelt"/>
Flower beds	<input type="text" value="ornamental planting"/>
Brownfield land	<input type="text"/>
Allotments	<input type="text"/>
Invasive species	<input type="text" value="No"/> Other vegetation type <input type="text" value="No"/> Please state <input type="text"/>
Does the green space contribute to the setting of the immediate local area?	<input type="text" value="Yes"/>

Does the green space feature any recognisable landmark features of local importance?

Yes

Is the green space visible from adjacent main road/ railway/ public transport route?

Yes

Is the open space visually attractive?

Yes

What threats/ disturbances/ issues are affecting the attractiveness of the site?

If other, please state

6. Community involvement

Is there a permanent public noticeboard on site?

Yes

 If so, are up to date notices displayed?

Yes

Are there any temporary notices on site informing users about current developments?

No

Is so, are they up to date?

Is there a built facility on site which is being used by the local community for education?

Yes

Is there evidence that a natural feature on site is being used by the local community for education?

No

Does the site offer educational interest (e.g. nature conservation interest or local historic significance)?

Yes

Is there a evidence of an active community group?

Yes

Is there a programme of activities?

Yes

7. Marketing

Are any of the following social facilities located on or adjacent to green space:

meeting hall,other social facility

Is there a dedicated outdoor performance area within the green space?

No

Does the green space contain public art?

No

Is there a school immediately adjacent to the green space?

No

8. Potential themes for enhancement

Please indicate which of the following benefits/ services should be prioritised for future management or enhancement (please tick as many boxes as relevant):

natural habitats/ biodiversity,educational interest

If other, please state

9. Comments

Please add any further information on open space e.g. details of primary or secondary uses/ purposes or any significant issues/ opportunities which should be highlighted.



Baseline Assessment - Designations

A1 National:

Listed building:

Scheduled Monument

Site of Special Scientific Interest (SSSI):

Local Wildlife Site:

EH Register of Historic Parks and Gardens:

3

0

0

0

0

A2 Regional:

Biodiversity Opportunity Area:

2

A2 Access:

Public Rights of Way:

Sustrans Cycle Routes:

0

0

A3 Local - Statutory:

Conservation Area:

Local Nature Reserve:

0

0

A4 Other:

Within a Flood Risk Zone:

Ancient Woodland:

Tree Preservation Order:

1

0

0

1. Welcoming place

Site access:

Freely accessible to public

If restricted access, what kind of restriction?

Other (please state):

To what extent are the entrances well presented?

4 - Good

To what extent are the boundaries well defined and maintained?

3 - Fair

What is the overall quality of access and accesses within and through the open space?

3 - Fair

What is the overall quality of access and accesses for people travelling to open space?

4 - Good

What is the overall provision of signage?

4 - Good

2. Health, safety and security

Is there play equipment on site?

No

 How many separate items for equipment?

Age groups:

What play activities are provided for:

Is there impact absorbing surfacing around the equipment?

Are there benches within the enclosure?

Are there litterbins within the enclosure?

Is there a play area notice at the entrance stating dog free, children only and emergency contacts?

Is there space, separate from the equipped area, for informal play/ general runabout?

Overall condition of play equipment?

Is there other provision for play on site? (Please also note condition)

MUGA	<div>No</div>	<div></div>
Waterplay	<div>No</div>	<div></div>
Skate park	<div>No</div>	<div></div>
BMX	<div>No</div>	<div></div>
Other	<div>No</div>	<div></div>

Please state:

Is there evidence the green space is being used for informal recreation?

walking,relaxing

Please state, if 'other':

Overall provision for informal recreation?

3 - Fair

What is the condition of basic amenities?

Toilets	<div>No</div>	<div></div>
Cafe	<div>No</div>	<div></div>
Litter and/ or dog bins	<div>Yes</div>	<div>3 - Fair</div>
Nature trail	<div>No</div>	<div></div>
Seating	<div>Yes</div>	<div>3 - Fair</div>
Lifebelts	<div>No</div>	<div></div>
Cycle parking	<div>No</div>	<div></div>
Other	<div>No</div>	<div></div>

Please state:

Community safety/ sense of security:

Is there natural surveillance into the site from surrounding properties?

Yes

Is lighting provided?

No

Do the approaches feel open and secure?

Yes

Is there a flow of people through the green space (to acheive self surveillance)?

No

Is dog fouling evident onsite?

No

Active recreation/ sport provision:

Outdoor athletics track

No

Site ID: 172

St Mary in the Marsh Churchyard

Date: 2016-09-16 8:46

Time spent surveying: 15mins

Surveyor: SW

Typology: Cemeteries and Churchyards

Survey access: Whole site

Grass pitches

Artificial pitches (e.g. astro turf)

Tennis courts

sport_other:

Please state:

3. Clean and well maintained

Overall cleanliness?

Is graffiti evident?

Vandalism evident?

Overall condition/ quality of planted areas

Overall condition/ quality of grass areas

Overall condition/ quality of footpaths

Quality of water and associated edge treatment

Are there any buildings or other built features onsite?

Please state:

If so, please note condition:

Are there any allotments on site?

Estimated number of plots in use:

Overall condition of allotment site:

4. Sustainability

Is there green waste composting area on site?

Is there evidence of sustainable management practices?

Is there evidence of waste minimisation/ recycling?

Does the green space provide a buffer for/ absorb noise or air pollution from:

Nearby traffic

Nearby industry

Other

Is there evidence of tree/ woodland management?

5. Conservation and heritage

Is there indication that natural features are being managed for nature conservation?

Vegetation cover/ type

Grassland

Scrub, shrubs and hedgerows

Water and wetlands

Trees and woodland

Flower beds

Brownfield land

Allotments

Invasive species

Other vegetation type

Please state

Does the green space contribute to the setting of the immediate local area?

Site ID: 172	St Mary in the Marsh Churchyard	
Date: 2016-09-16 8:46	Time spent surveying: 15mins	Surveyor: SW
Typology: Cemeteries and Churchyards	Survey access: Whole site	

Does the green space feature any recognisable landmark features of local importance? ☒ Yes

Is the green space visible from adjacent main road/ railway/ public transport route? ☒ Yes

Is the open space visually attractive? ☒ Yes

What threats/ disturbances/ issues are affecting the attractiveness of the site?

If other, please state

6. Community involvement

Is there a permanent public noticeboard on site? ☒ Yes If so, are up to date notices displayed? ☒ Yes

Are there any temporary notices on site informing users about current developments? ☒ Yes

Is so, are they up to date? ☒ Yes

Is there a built facility on site which is being used by the local community for education? ☒ No

Is there evidence that a natural feature on site is being used by the local community for education? ☒ No

Does the site offer educational interest (e.g. nature conservation interest or local historic significance)? ☒ Yes

Is there a evidence of an active community group? ☒ Yes

Is there a programme of activities? ☒ Yes

7. Marketing

Are any of the following social facilities located on or adjacent to green space:

other social facility,meeting hall

Is there a dedicated outdoor performance area within the green space? ☒ No

Does the green space contain public art? ☒ No

Is there a school immediately adjacent to the green space? ☒ No

8. Potential themes for enhancement

Please indicate which of the following benefits/ services should be prioritised for future management or enhancement (please tick as many boxes as relevant):

natural habitats/ biodiversity,educational interest

If other, please state

9. Comments


Please add any further information on open space e.g. details of primary or secondary uses/ purposes or any significant issues/ opportunities which should be highlighted.

Quality score:

49

Value score:

32



Baseline Assessment - Designations

A1 National:

Listed building:

0

Scheduled Monument

0

Site of Special Scientific Interest (SSSI):

0

Local Wildlife Site:

0

EH Register of Historic Parks and Gardens:

0

A2 Regional:

Biodiversity Opportunity Area:

0

A2 Access:

Public Rights of Way:

0

Sustrans Cycle Routes:

3

A3 Local - Statutory:

Conservation Area:

1

Local Nature Reserve:

0

A4 Other:

Within a Flood Risk Zone:

0

Ancient Woodland:

0

Tree Preservation Order:

0

1. Welcoming place

Site access:

Restricted public access

If restricted access, what kind of restriction?

Opening hours

Other (please state):

To what extent are the entrances well presented?

4 - Good

To what extent are the boundaries well defined and maintained?

3 - Fair

What is the overall quality of access and accesses within and through the open space?

3 - Fair

What is the overall quality of access and accesses for people travelling to open space?

2 - Poor

What is the overall provision of signage?

4 - Good

2. Health, safety and security

Is there play equipment on site?

No

 How many separate items for equipment?

Age groups:

What play activities are provided for:

Is there impact absorbing surfacing around the equipment?

Are there benches within the enclosure?

Are there litterbins within the enclosure?

Is there a play area notice at the entrance stating dog free, children only and emergency contacts?

Is there space, separate from the equipped area, for informal play/ general runabout?

Overall condition of play equipment?

Is there other provision for play on site? (Please also note condition)

MUGA	<div>No</div>	<div></div>
Waterplay	<div>No</div>	<div></div>
Skate park	<div>No</div>	<div></div>
BMX	<div>No</div>	<div></div>
Other	<div>No</div>	<div></div>

Please state:

Is there evidence the green space is being used for informal recreation?

other

Please state, if 'other':

Visiting Graves

Overall provision for informal recreation?

0 - N/A

What is the condition of basic amenities?

Toilets	<div>No</div>	<div></div>
Cafe	<div>No</div>	<div></div>
Litter and/ or dog bins	<div>No</div>	<div></div>
Nature trail	<div>No</div>	<div></div>
Seating	<div>Yes</div>	<div>2 - Poor</div>
Lifebelts	<div>No</div>	<div></div>
Cycle parking	<div>No</div>	<div></div>
Other	<div>No</div>	<div></div>

Please state:

Community safety/ sense of security:

Is there natural surveillance into the site from surrounding properties?

Yes

Is lighting provided?

No

Do the approaches feel open and secure?

Yes

Is there a flow of people through the green space (to acheive self surveillance)?

Yes

Is dog fouling evident onsite?

No

Active recreation/ sport provision:

Outdoor athletics track

No

Grass pitches

No

Artificial pitches (e.g. astro turf)

No

Tennis courts

No

sport_other:

No

Please state:

3. Clean and well maintained

Overall cleanliness?

5 - Very good

Is graffiti evident?

No

Vandalism evident?

No

Overall condition/ quality of planted areas

3 - Fair

Overall condition/ quality of grass areas

4 - Good

Overall condition/ quality of footpaths

4 - Good

Quality of water and associated edge treatment

0 - N/A

Are there any buildings or other built features onsite?

Yes

Please state:

Church

If so, please note condition:

3 - Fair

Are there any allotments on site?

No

Estimated number of plots in use:

Overall condition of allotment site:

4. Sustainability

Is there green waste composting area on site?

No

Is there evidence of sustainable management practices?

Yes

Is there evidence of waste minimisation/ recycling?

No

Does the green space provide a buffer for/ absorb noise or air pollution from:

Nearby traffic

Yes

Nearby industry

No

Other

No

Is there evidence of tree/ woodland management?

Yes

5. Conservation and heritage

Is there indication that natural features are being managed for nature conservation?

No

Vegetation cover/ type

Grassland

short amenity grassland

Scrub, shrubs and hedgerows

hedge,scrub

Water and wetlands

Trees and woodland

veteran trees or significant individual trees,tree groups/scattered trees

Flower beds

Brownfield land

Allotments

Invasive species

No

Other vegetation type

No

Please state

Does the green space contribute to the setting of the immediate local area?

Yes

Does the green space feature any recognisable landmark features of local importance?

Yes

Is the green space visible from adjacent main road/ railway/ public transport route?

Yes

Is the open space visually attractive?

No

What threats/ disturbances/ issues are affecting the attractiveness of the site?

pollution

If other, please state

6. Community involvement

Is there a permanent public noticeboard on site?

Yes

 If so, are up to date notices displayed?

Yes

Are there any temporary notices on site informing users about current developments?

No

Is so, are they up to date?

Is there a built facility on site which is being used by the local community for education?

Yes

Is there evidence that a natural feature on site is being used by the local community for education?

No

Does the site offer educational interest (e.g. nature conservation interest or local historic significance)?

Yes

Is there a evidence of an active community group?

Yes

Is there a programme of activities?

Yes

7. Marketing

Are any of the following social facilities located on or adjacent to green space:

Is there a dedicated outdoor performance area within the green space?

No

Does the green space contain public art?

No

Is there a school immediately adjacent to the green space?

No

8. Potential themes for enhancement

Please indicate which of the following benefits/ services should be prioritised for future management or enhancement (please tick as many boxes as relevant):

character setting

If other, please state

9. Comments

Please add any further information on open space e.g. details of primary or secondary uses/ purposes or any significant issues/ opportunities which should be highlighted.

Quality score:

43


Value score:

26

St Peter and St Paul's Church, Saltwood

Surveyor: **KL**

Survey access: **Whole site**



3

O

O

O

O

O

3

O

1

O

1

O

O

5 - Very good

What is the overall provision of signage?

5 - Very good

2. Health, safety and security

Is there play equipment on site?

No

 How many separate items for equipment?

Age groups:

What play activities are provided for:

Is there impact absorbing surfacing around the equipment?

Are there benches within the enclosure?

Are there litterbins within the enclosure?

Is there a play area notice at the entrance stating dog free, children only and emergency contacts?

Is there space, separate from the equipped area, for informal play/ general runabout?

Overall condition of play equipment?

Is there other provision for play on site? (Please also note condition)

MUGA	<div>No</div>	<div></div>
Waterplay	<div>No</div>	<div></div>
Skate park	<div>No</div>	<div></div>
BMX	<div>No</div>	<div></div>
Other	<div>No</div>	<div></div>

Please state:

Is there evidence the green space is being used for informal recreation?

relaxing,desire lines,other

Please state, if 'other':

Visiting graves

Overall provision for informal recreation?

0 - N/A

What is the condition of basic amenities?

Toilets	<div>No</div>	<div></div>
Cafe	<div>No</div>	<div></div>
Litter and/ or dog bins	<div>No</div>	<div></div>
Nature trail	<div>No</div>	<div></div>
Seating	<div>Yes</div>	<div>5 - Very good</div>
Lifebelts	<div>No</div>	<div></div>
Cycle parking	<div>No</div>	<div></div>
Other	<div>No</div>	<div></div>

Please state:

Community safety/ sense of security:

Is there natural surveillance into the site from surrounding properties?

No

Is lighting provided?

Yes

Do the approaches feel open and secure?

Yes

Is there a flow of people through the green space (to acheive self surveillance)?

No

Is dog fouling evident onsite?

No

Active recreation/ sport provision:

Outdoor athletics track

No

Site ID: 175	St Peter and St Paul's Church, Saltwood	
Date: 2016-10-17 9:39	Time spent surveying: 30mins	Surveyor: KL
Typology: Cemeteries and Churchyards	Survey access: Whole site	

Grass pitches	<input type="text" value="No"/>	<input type="text"/>
Artificial pitches (e.g. astro turf)	<input type="text" value="No"/>	<input type="text"/>
Tennis courts	<input type="text" value="No"/>	<input type="text"/>
sport_other:	<input type="text" value="No"/>	Please state: <input type="text"/>

3. Clean and well maintained

Overall cleanliness?	<input type="text" value="5 - Very good"/>
Is graffiti evident?	<input type="text" value="No"/>
Vandalism evident?	<input type="text" value="No"/>
Overall condition/ quality of planted areas	<input type="text" value="4 - Good"/>
Overall condition/ quality of grass areas	<input type="text" value="4 - Good"/>
Overall condition/ quality of footpaths	<input type="text" value="4 - Good"/>
Quality of water and associated edge treatment	<input type="text" value="0 - N/A"/>
Are there any buildings or other built features onsite?	<input type="text" value="Yes"/> Please state: <input type="text" value="Church"/>
If so, please note condition:	<input type="text" value="4 - Good"/>
Are there any allotments on site?	<input type="text" value="No"/> Estimated number of plots in use: <input type="text"/>
Overall condition of allotment site:	<input type="text"/>

4. Sustainability

Is there green waste composting area on site?	<input type="text" value="No"/>
Is there evidence of sustainable management practices?	<input type="text" value="No"/>
Is there evidence of waste minimisation/ recycling?	<input type="text" value="No"/>
Does the green space provide a buffer for/ absorb noise or air pollution from:	
Nearby traffic	<input type="text" value="No"/>
Nearby industry	<input type="text" value="No"/>
Other	<input type="text" value="No"/>
Is there evidence of tree/ woodland management?	<input type="text" value="Yes"/>

5. Conservation and heritage

Is there indication that natural features are being managed for nature conservation?	<input type="text" value="No"/>
Vegetation cover/ type	
Grassland	<input type="text" value="short amenity grassland,low growing herbs"/>
Scrub, shrubs and hedgerows	<input type="text" value="hedge"/>
Water and wetlands	<input type="text"/>
Trees and woodland	<input type="text" value="tree groups/scattered trees"/>
Flower beds	<input type="text" value="ornamental planting"/>
Brownfield land	<input type="text"/>
Allotments	<input type="text"/>
Invasive species	<input type="text" value="No"/> Other vegetation type <input type="text" value="No"/> Please state <input type="text"/>
Does the green space contribute to the setting of the immediate local area?	<input type="text" value="Yes"/>
Does the green space feature any recognisable landmark features of local importance?	<input type="text" value="Yes"/>

Is the green space visible from adjacent main road/ railway/ public transport route?

No

Is the open space visually attractive?

Yes

What threats/ disturbances/ issues are affecting the attractiveness of the site?

If other, please state

6. Community involvement

Is there a permanent public noticeboard on site?

Yes

If so, are up to date notices displayed?

Yes

Are there any temporary notices on site informing users about current developments?

Yes

Is so, are they up to date?

Yes

Is there a built facility on site which is being used by the local community for education?

No

Is there evidence that a natural feature on site is being used by the local community for education?

No

Does the site offer educational interest (e.g. nature conservation interest or local historic significance)?

Yes

Is there a evidence of an active community group?

Yes

Is there a programme of activities?

Yes

7. Marketing

Are any of the following social facilities located on or adjacent to green space:

Is there a dedicated outdoor performance area within the green space?

No

Does the green space contain public art?

No

Is there a school immediately adjacent to the green space?

No

8. Potential themes for enhancement

Please indicate which of the following benefits/ services should be prioritised for future management or enhancement (please tick as many boxes as relevant):

natural habitats/ biodiversity,amenity,character setting,educational interest

If other, please state

9. Comments

Please add any further information on open space e.g. details of primary or secondary uses/ purposes or any significant issues/ opportunities which should be highlighted.

Well maintained church and surroundings. Good disabled access from carpark through to church although some of graveyards are less accessible. Lighting provided around the front of the church and in the carpark.



Baseline Assessment - Designations

A1 National:

Listed building:

Scheduled Monument

Site of Special Scientific Interest (SSSI):

Local Wildlife Site:

EH Register of Historic Parks and Gardens:

3

0

0

0

0

A2 Regional:

Biodiversity Opportunity Area:

0

A2 Access:

Public Rights of Way:

Sustrans Cycle Routes:

0

0

A3 Local - Statutory:

Conservation Area:

Local Nature Reserve:

1

0

A4 Other:

Within a Flood Risk Zone:

Ancient Woodland:

Tree Preservation Order:

0

0

0

1. Welcoming place

Site access:

Freely accessible to public

If restricted access, what kind of restriction?

Other (please state):

To what extent are the entrances well presented?

To what extent are the boundaries well defined and maintained?

What is the overall quality of access and accesses within and through the open space?

What is the overall quality of access and accesses for people travelling to open space?

4 - Good

3 - Fair

3 - Fair

2 - Poor

What is the overall provision of signage?

3 - Fair

2. Health, safety and security

Is there play equipment on site?

No

How many separate items for equipment?

Age groups:

What play activities are provided for:

Is there impact absorbing surfacing around the equipment?

Are there benches within the enclosure?

Are there litterbins within the enclosure?

Is there a play area notice at the entrance stating dog free, children only and emergency contacts?

Is there space, separate from the equipped area, for informal play/ general runabout?

Overall condition of play equipment?

Is there other provision for play on site? (Please also note condition)

MUGA

No

Waterplay

No

Skate park

No

BMX

No

Other

No

Please state:

Is there evidence the green space is being used for informal recreation?

relaxing,other

Please state, if 'other':

Visiting graves

Overall provision for informal recreation?

0 - N/A

What is the condition of basic amenities?

Toilets

Yes

4 - Good

Cafe

No

Litter and/ or dog bins

No

Nature trail

No

Seating

Yes

3 - Fair

Lifebelts

No

Cycle parking

No

Other

No

Please state:

Community safety/ sense of security:

Is there natural surveillance into the site from surrounding properties?

Yes

Is lighting provided?

No

Do the approaches feel open and secure?

Yes

Is there a flow of people through the green space (to acheive self surveillance)?

No

Is dog fouling evident onsite?

No

Active recreation/ sport provision:

Outdoor athletics track

No

Grass pitches

No

Artificial pitches (e.g. astro turf)

No

Tennis courts

No

sport_other:

No

Please state:

3. Clean and well maintained

Overall cleanliness?

4 - Good

Is graffiti evident?

No

Vandalism evident?

No

Overall condition/ quality of planted areas

3 - Fair

Overall condition/ quality of grass areas

4 - Good

Overall condition/ quality of footpaths

0 - N/A

Quality of water and associated edge treatment

0 - N/A

Are there any buildings or other built features onsite?

Yes

Please state:

Church

If so, please note condition:

3 - Fair

Are there any allotments on site?

No

Estimated number of plots in use:

Overall condition of allotment site:

4. Sustainability

Is there green waste composting area on site?

Yes

Is there evidence of sustainable management practices?

Yes

Is there evidence of waste minimisation/ recycling?

No

Does the green space provide a buffer for/ absorb noise or air pollution from:

Nearby traffic

Yes

Nearby industry

No

Other

No

Is there evidence of tree/ woodland management?

Yes

5. Conservation and heritage

Is there indication that natural features are being managed for nature conservation?

No

Vegetation cover/ type

Grassland

lawn

Scrub, shrubs and hedgerows

hedge,scrub

Water and wetlands

Trees and woodland

tree groups/scattered trees

Flower beds

annual bedding dispays

Brownfield land

Allotments

Invasive species

No

Other vegetation type

No

Please state

Does the green space contribute to the setting of the immediate local area?

Yes

Does the green space feature any recognisable landmark features of local importance?

Yes

Is the green space visible from adjacent main road/ railway/ public transport route?

Yes

Is the open space visually attractive?

Yes

What threats/ disturbances/ issues are affecting the attractiveness of the site?

pollution,road noise,lack of landscape management

If other, please state

6. Community involvement

Is there a permanent public noticeboard on site?

Yes

If so, are up to date notices displayed?

Yes

Are there any temporary notices on site informing users about current developments?

No

Is so, are they up to date?

Is there a built facility on site which is being used by the local community for education?

Yes

Is there evidence that a natural feature on site is being used by the local community for education?

No

Does the site offer educational interest (e.g. nature conservation interest or local historic significance)?

Yes

Is there a evidence of an active community group?

Yes

Is there a programme of activities?

Yes

7. Marketing

Are any of the following social facilities located on or adjacent to green space:

Is there a dedicated outdoor performance area within the green space?

No

Does the green space contain public art?

No

Is there a school immediately adjacent to the green space?

No

8. Potential themes for enhancement

Please indicate which of the following benefits/ services should be prioritised for future management or enhancement (please tick as many boxes as relevant):

amenity

If other, please state

9. Comments

Please add any further information on open space e.g. details of primary or secondary uses/ purposes or any significant issues/ opportunities which should be highlighted.

toilets were within church itself

Quality score:

40

Value score:

27



Baseline Assessment - Designations

A1 National:

Listed building:	<input type="text" value="0"/>
Scheduled Monument	<input type="text" value="0"/>
Site of Special Scientific Interest (SSSI):	<input type="text" value="0"/>
Local Wildlife Site:	<input type="text" value="0"/>
EH Register of Historic Parks and Gardens:	<input type="text" value="0"/>

A2 Regional:

Biodiversity Opportunity Area:	<input type="text" value="0"/>
--------------------------------	--------------------------------

A2 Access:

Public Rights of Way:	<input type="text" value="0"/>
Sustrans Cycle Routes:	<input type="text" value="0"/>

A3 Local - Statutory:

Conservation Area:	<input type="text" value="0"/>
Local Nature Reserve:	<input type="text" value="0"/>

A4 Other:

Within a Flood Risk Zone:	<input type="text" value="1"/>
Ancient Woodland:	<input type="text" value="0"/>
Tree Preservation Order:	<input type="text" value="0"/>

1. Welcoming place

Site access:	<input type="text" value="De facto public access"/>
If restricted access, what kind of restriction?	<input type="text"/>
Other (please state):	<input type="text"/>

To what extent are the entrances well presented?	<input type="text" value="1 - Very poor"/>
To what extent are the boundaries well defined and maintained?	<input type="text" value="3 - Fair"/>
What is the overall quality of access and accesses within and through the open space?	<input type="text" value="2 - Poor"/>
What is the overall quality of access and accesses for people travelling to open space?	<input type="text" value="2 - Poor"/>

What is the overall provision of signage?

1 - Very poor

2. Health, safety and security

Is there play equipment on site?

No

How many separate items for equipment?

Age groups:

What play activities are provided for:

Is there impact absorbing surfacing around the equipment?

Are there benches within the enclosure?

Are there litterbins within the enclosure?

Is there a play area notice at the entrance stating dog free, children only and emergency contacts?

Is there space, separate from the equipped area, for informal play/ general runabout?

Overall condition of play equipment?

Is there other provision for play on site? (Please also note condition)

MUGA

No

Waterplay

No

Skate park

No

BMX

No

Other

No

Please state:

Is there evidence the green space is being used for informal recreation?

foodgrowing

Please state, if 'other':

Overall provision for informal recreation?

0 - N/A

What is the condition of basic amenities?

Toilets

No

Cafe

No

Litter and/ or dog bins

No

Nature trail

No

Seating

No

Lifebelts

No

Cycle parking

No

Other

No

Please state:

Community safety/ sense of security:

Is there natural surveillance into the site from surrounding properties?

No

Is lighting provided?

No

Do the approaches feel open and secure?

Yes

Is there a flow of people through the green space (to acheive self surveillance)?

No

Is dog fouling evident onsite?

No

Active recreation/ sport provision:

Outdoor athletics track

No

Grass pitches

No

Artificial pitches (e.g. astro turf)

No

Tennis courts

No

sport_other:

No

Please state:

3. Clean and well maintained

Overall cleanliness?

4 - Good

Is graffiti evident?

No

Vandalism evident?

No

Overall condition/ quality of planted areas

4 - Good

Overall condition/ quality of grass areas

0 - N/A

Overall condition/ quality of footpaths

2 - Poor

Quality of water and associated edge treatment

0 - N/A

Are there any buildings or other built features onsite?

Yes

Please state:

Sheds

If so, please note condition:

3 - Fair

Are there any allotments on site?

Yes

Estimated number of plots in use:

51 - 75%

Overall condition of allotment site:

2 - Poor

4. Sustainability

Is there green waste composting area on site?

Yes

Is there evidence of sustainable management practices?

Yes

Is there evidence of waste minimisation/ recycling?

Yes

Does the green space provide a buffer for/ absorb noise or air pollution from:

Nearby traffic

Yes

Nearby industry

No

Other

No

Is there evidence of tree/ woodland management?

Yes

5. Conservation and heritage

Is there indication that natural features are being managed for nature conservation?

No

Vegetation cover/ type

Grassland

Scrub, shrubs and hedgerows

scrub,hedge

Water and wetlands

Trees and woodland

woodland edges/trees and shrubs forming shelterbelt,deadwood

Flower beds

ornamental planting

Brownfield land

bare soil and rock

Allotments

allotments - active,allotments - abandoned

Invasive species

Yes

Other vegetation type

No

Please state

Does the green space contribute to the setting of the immediate local area?

Yes

Does the green space feature any recognisable landmark features of local importance?

No

Site ID:	177	Allotment, Newington	
Date:	2016-10-12 11:42	Time spent surveying:	25mins
		Surveyor:	RG
Typology:	Allotments	Survey access:	Whole site

Is the green space visible from adjacent main road/ railway/ public transport route? ☒ Yes

Is the open space visually attractive? ☒ No

What threats/ disturbances/ issues are affecting the attractiveness of the site?

road noise,pollution,lack of landscape management,fly tipping

If other, please state

6. Community involvement

Is there a permanent public noticeboard on site? ☒ No If so, are up to date notices displayed? ☐

Are there any temporary notices on site informing users about current developments? ☒ No

Is so, are they up to date? ☐

Is there a built facility on site which is being used by the local community for education? ☒ No

Is there evidence that a natural feature on site is being used by the local community for education? ☒ No

Does the site offer educational interest (e.g. nature conservation interest or local historic significance)? ☒ No

Is there a evidence of an active community group? ☒ Yes

Is there a programme of activities? ☒ No

7. Marketing

Are any of the following social facilities located on or adjacent to green space:

Is there a dedicated outdoor performance area within the green space? ☒ No

Does the green space contain public art? ☒ No

Is there a school immediately adjacent to the green space? ☒ No

8. Potential themes for enhancement

Please indicate which of the following benefits/ services should be prioritised for future management or enhancement (please tick as many boxes as relevant):

productive landscape,character setting,amenity,natural habitats/ biodiversity

If other, please state

9. Comments

Please add any further information on open space e.g. details of primary or secondary uses/ purposes or any significant issues/ opportunities which should be highlighted.

Quality score:

Value score:



Baseline Assessment - Designations

A1 National:

Listed building:

Scheduled Monument

Site of Special Scientific Interest (SSSI):

Local Wildlife Site:

EH Register of Historic Parks and Gardens:

3

0

0

0

0

A2 Regional:

Biodiversity Opportunity Area:

0

A2 Access:

Public Rights of Way:

Sustrans Cycle Routes:

0

0

A3 Local - Statutory:

Conservation Area:

Local Nature Reserve:

0

0

A4 Other:

Within a Flood Risk Zone:

Ancient Woodland:

Tree Preservation Order:

0

0

0

1. Welcoming place

Site access:

Freely accessible to public

If restricted access, what kind of restriction?

Other (please state):

To what extent are the entrances well presented?

4 - Good

To what extent are the boundaries well defined and maintained?

3 - Fair

What is the overall quality of access and accesses within and through the open space?

4 - Good

What is the overall quality of access and accesses for people travelling to open space?

2 - Poor

What is the overall provision of signage?

3 - Fair

2. Health, safety and security

Is there play equipment on site?

No

How many separate items for equipment?

Age groups:

What play activities are provided for:

Is there impact absorbing surfacing around the equipment?

Are there benches within the enclosure?

Are there litterbins within the enclosure?

Is there a play area notice at the entrance stating dog free, children only and emergency contacts?

Is there space, separate from the equipped area, for informal play/ general runabout?

Overall condition of play equipment?

Is there other provision for play on site? (Please also note condition)

MUGA

No

Waterplay

No

Skate park

No

BMX

No

Other

No

Please state:

Is there evidence the green space is being used for informal recreation?

walking,relaxing

Please state, if 'other':

Overall provision for informal recreation?

3 - Fair

What is the condition of basic amenities?

Toilets

No

Cafe

No

Litter and/ or dog bins

No

Nature trail

No

Seating

Yes

3 - Fair

Lifebelts

No

Cycle parking

No

Other

No

Please state:

Community safety/ sense of security:

Is there natural surveillance into the site from surrounding properties?

No

Is lighting provided?

Yes

Do the approaches feel open and secure?

Yes

Is there a flow of people through the green space (to acheive self surveillance)?

No

Is dog fouling evident onsite?

No

Active recreation/ sport provision:

Outdoor athletics track

No

Site ID: 179

St Mary's Churchyard, Stowting

Date: 2016-09-22 9:16

Time spent surveying: 20mins

Surveyor: SW

Typology: Cemeteries and Churchyards

Survey access: Whole site

Grass pitches

Artificial pitches (e.g. astro turf)

Tennis courts

sport_other:

Please state:

3. Clean and well maintained

Overall cleanliness?

Is graffiti evident?

Vandalism evident?

Overall condition/ quality of planted areas

Overall condition/ quality of grass areas

Overall condition/ quality of footpaths

Quality of water and associated edge treatment

Are there any buildings or other built features onsite?

Please state:

If so, please note condition:

Are there any allotments on site?

Estimated number of plots in use:

Overall condition of allotment site:

4. Sustainability

Is there green waste composting area on site?

Is there evidence of sustainable management practices?

Is there evidence of waste minimisation/ recycling?

Does the green space provide a buffer for/ absorb noise or air pollution from:

Nearby traffic

Nearby industry

Other

Is there evidence of tree/ woodland management?

5. Conservation and heritage

Is there indication that natural features are being managed for nature conservation?

Vegetation cover/ type

Grassland

Scrub, shrubs and hedgerows

Water and wetlands

Trees and woodland

Flower beds

Brownfield land

Allotments

Invasive species

Other vegetation type

Please state

Does the green space contribute to the setting of the immediate local area?

Does the green space feature any recognisable landmark features of local importance?

Yes

Is the green space visible from adjacent main road/ railway/ public transport route?

No

Is the open space visually attractive?

Yes

What threats/ disturbances/ issues are affecting the attractiveness of the site?

If other, please state

6. Community involvement

Is there a permanent public noticeboard on site?

Yes

If so, are up to date notices displayed?

Yes

Are there any temporary notices on site informing users about current developments?

No

Is so, are they up to date?

Is there a built facility on site which is being used by the local community for education?

No

Is there evidence that a natural feature on site is being used by the local community for education?

No

Does the site offer educational interest (e.g. nature conservation interest or local historic significance)?

Yes

Is there a evidence of an active community group?

Yes

Is there a programme of activities?

No

7. Marketing

Are any of the following social facilities located on or adjacent to green space:

other social facility

Is there a dedicated outdoor performance area within the green space?

No

Does the green space contain public art?

No

Is there a school immediately adjacent to the green space?

Yes

8. Potential themes for enhancement

Please indicate which of the following benefits/ services should be prioritised for future management or enhancement (please tick as many boxes as relevant):

natural habitats/ biodiversity,educational interest

If other, please state

9. Comments


Please add any further information on open space e.g. details of primary or secondary uses/ purposes or any significant issues/ opportunities which should be highlighted.

Quality score:

42

Value score:

30



Baseline Assessment - Designations

A1 National:

Listed building:

Scheduled Monument:

Site of Special Scientific Interest (SSSI):

Local Wildlife Site:

EH Register of Historic Parks and Gardens:

A2 Regional:

Biodiversity Opportunity Area:

A2 Access:

Public Rights of Way:

Sustrans Cycle Routes:

A3 Local - Statutory:

Conservation Area:

Local Nature Reserve:

A4 Other:

Within a Flood Risk Zone:

Ancient Woodland:

Tree Preservation Order:

1. Welcoming place

Site access:

If restricted access, what kind of restriction?

Other (please state):

To what extent are the entrances well presented?

5 - Very good

To what extent are the boundaries well defined and maintained?

4 - Good

What is the overall quality of access and accesses within and through the open space?

4 - Good

What is the overall quality of access and accesses for people travelling to open space?

3 - Fair

What is the overall provision of signage?

4 - Good

2. Health, safety and security

Is there play equipment on site?

No

 How many separate items for equipment?

Age groups:

What play activities are provided for:

Is there impact absorbing surfacing around the equipment?

Are there benches within the enclosure?

Are there litterbins within the enclosure?

Is there a play area notice at the entrance stating dog free, children only and emergency contacts?

Is there space, separate from the equipped area, for informal play/ general runabout?

Overall condition of play equipment?

Is there other provision for play on site? (Please also note condition)

MUGA

No

Waterplay

No

Skate park

No

BMX

No

Other

No

 Please state:

Is there evidence the green space is being used for informal recreation?

walking,relaxing,desire lines

Please state, if 'other':

Overall provision for informal recreation?

3 - Fair

What is the condition of basic amenities?

Toilets

No

Cafe

No

Litter and/ or dog bins

No

Nature trail

No

Seating

Yes

4 - Good

Lifebelts

No

Cycle parking

No

Other

No

 Please state:

Community safety/ sense of security:

Is there natural surveillance into the site from surrounding properties?

No

Is lighting provided?

Yes

Do the approaches feel open and secure?

Yes

Is there a flow of people through the green space (to acheive self surveillance)?

No

Is dog fouling evident onsite?

No

Active recreation/ sport provision:

Outdoor athletics track

No

Site ID: 180	St Mary and St Ethelburga's Churchyard		
Date: 2016-09-22 14:12	Time spent surveying: 15mins	Surveyor: SW	
Typology: Cemeteries and Churchyards	Survey access: Whole site		

Grass pitches	No	
Artificial pitches (e.g. astro turf)	No	
Tennis courts	No	
sport_other:	No	Please state:

3. Clean and well maintained

Overall cleanliness?	4 - Good
Is graffiti evident?	No
Vandalism evident?	No
Overall condition/ quality of planted areas	4 - Good
Overall condition/ quality of grass areas	3 - Fair
Overall condition/ quality of footpaths	4 - Good
Quality of water and associated edge treatment	0 - N/A

Are there any buildings or other built features onsite? Yes Please state: Church and various memorial structures including war memorial

If so, please note condition: 4 - Good

Are there any allotments on site? No Estimated number of plots in use:

Overall condition of allotment site:

4. Sustainability

Is there green waste composting area on site?	No
Is there evidence of sustainable management practices?	Yes
Is there evidence of waste minimisation/ recycling?	Yes

Does the green space provide a buffer for/ absorb noise or air pollution from:

Nearby traffic	No
Nearby industry	No
Other	No

Is there evidence of tree/ woodland management? Yes

5. Conservation and heritage

Is there indication that natural features are being managed for nature conservation? Yes

Vegetation cover/ type

Grassland	short amenity grassland,wildflower grassland
Scrub, shrubs and hedgerows	scrub,hedge
Water and wetlands	
Trees and woodland	woodland edges/trees and shrubs forming shelterbelt,tree groups/scattered trees,veteran trees or significant individual trees
Flower beds	ornamental planting
Brownfield land	
Allotments	

Invasive species No Other vegetation type No Please state:

Site ID:	180	St Mary and St Ethelburga's Churchyard			
Date:	2016-09-22 14:12	Time spent surveying:	15mins	Surveyor:	SW
Typology:	Cemeteries and Churchyards	Survey access:	Whole site		

Does the green space contribute to the setting of the immediate local area?

Yes

Does the green space feature any recognisable landmark features of local importance?

Yes

Is the green space visible from adjacent main road/ railway/ public transport route?

No

Is the open space visually attractive?

Yes

What threats/ disturbances/ issues are affecting the attractiveness of the site?

If other, please state

6. Community involvement

Is there a permanent public noticeboard on site?

Yes

 If so, are up to date notices displayed?

Yes

Are there any temporary notices on site informing users about current developments?

No

Is so, are they up to date?

Is there a built facility on site which is being used by the local community for education?

No

Is there evidence that a natural feature on site is being used by the local community for education?

No

Does the site offer educational interest (e.g. nature conservation interest or local historic significance)?

Yes

Is there a evidence of an active community group?

Yes

Is there a programme of activities?

Yes

7. Marketing

Are any of the following social facilities located on or adjacent to green space:

other social facility

Is there a dedicated outdoor performance area within the green space?

No

Does the green space contain public art?

No

Is there a school immediately adjacent to the green space?

No

8. Potential themes for enhancement

Please indicate which of the following benefits/ services should be prioritised for future management or enhancement (please tick as many boxes as relevant):

natural habitats/ biodiversity,educational interest

If other, please state

9. Comments

Please add any further information on open space e.g. details of primary or secondary uses/ purposes or any significant issues/ opportunities which should be highlighted.

Quality score:

50

Value score:

34



Baseline Assessment - Designations

A1 National:

Listed building:

0

Scheduled Monument

0

Site of Special Scientific Interest (SSSI):

0

Local Wildlife Site:

0

EH Register of Historic Parks and Gardens:

0

A2 Regional:

Biodiversity Opportunity Area:

2

A2 Access:

Public Rights of Way:

3

Sustrans Cycle Routes:

0

A3 Local - Statutory:

Conservation Area:

0

Local Nature Reserve:

0

A4 Other:

Within a Flood Risk Zone:

0

Ancient Woodland:

0

Tree Preservation Order:

0

1. Welcoming place

Site access:

Freely accessible to public

If restricted access, what kind of restriction?

Other (please state):

To what extent are the entrances well presented?

3 - Fair

To what extent are the boundaries well defined and maintained?

2 - Poor

What is the overall quality of access and accesses within and through the open space?

3 - Fair

What is the overall quality of access and accesses for people travelling to open space?

3 - Fair

What is the overall provision of signage?
2 - Poor

2. Health, safety and security

Is there play equipment on site?
No
How many separate items for equipment?

Age groups:

What play activities are provided for:

Is there impact absorbing surfacing around the equipment?

Are there benches within the enclosure?

Are there litterbins within the enclosure?

Is there a play area notice at the entrance stating dog free, children only and emergency contacts?

Is there space, separate from the equipped area, for informal play/ general runabout?

Overall condition of play equipment?

Is there other provision for play on site? (Please also note condition)

MUGA
No

Waterplay
No

Skate park
No

BMX
No

Other
No
Please state:

Is there evidence the green space is being used for informal recreation?

walking

Please state, if 'other':

Overall provision for informal recreation?
3 - Fair

What is the condition of basic amenities?

Toilets
No

Cafe
No

Litter and/ or dog bins
Yes
3 - Fair

Nature trail
No

Seating
No

Lifebelts
No

Cycle parking
No

Other
No
Please state:

Community safety/ sense of security:

Is there natural surveillance into the site from surrounding properties?
No

Is lighting provided?
No

Do the approaches feel open and secure?
Yes

Is there a flow of people through the green space (to acheive self surveillance)?
No

Is dog fouling evident onsite?
No

Active recreation/ sport provision:

Outdoor athletics track
No

Grass pitches

No

Artificial pitches (e.g. astro turf)

No

Tennis courts

No

sport_other:

No

Please state:

3. Clean and well maintained

Overall cleanliness?

2 - Poor

Is graffiti evident?

No

Vandalism evident?

Yes

Overall condition/ quality of planted areas

0 - N/A

Overall condition/ quality of grass areas

3 - Fair

Overall condition/ quality of footpaths

3 - Fair

Quality of water and associated edge treatment

0 - N/A

Are there any buildings or other built features onsite?

No

Please state:

If so, please note condition:

Are there any allotments on site?

No

Estimated number of plots in use:

Overall condition of allotment site:

4. Sustainability

Is there green waste composting area on site?

Yes

Is there evidence of sustainable management practices?

Yes

Is there evidence of waste minimisation/ recycling?

No

Does the green space provide a buffer for/ absorb noise or air pollution from:

Nearby traffic

Yes

Nearby industry

No

Other

No

Is there evidence of tree/ woodland management?

Yes

5. Conservation and heritage

Is there indication that natural features are being managed for nature conservation?

Yes

Vegetation cover/ type

Grassland

wildflower grassland,short amenity grassland

Scrub, shrubs and hedgerows

scrub

Water and wetlands

Trees and woodland

broadleaved woodland,veteran trees or significant individual trees,deadwood

Flower beds

Brownfield land

Allotments

Invasive species

No

Other vegetation type

No

Please state

Does the green space contribute to the setting of the immediate local area?

Yes

Does the green space feature any recognisable landmark features of local importance?

No

Is the green space visible from adjacent main road/ railway/ public transport route?

Yes

Is the open space visually attractive?

Yes

What threats/ disturbances/ issues are affecting the attractiveness of the site?

road noise,lack of landscape management,fly tipping

If other, please state

6. Community involvement

Is there a permanent public noticeboard on site?

No

 If so, are up to date notices displayed?

Are there any temporary notices on site informing users about current developments?

No

Is so, are they up to date?

Is there a built facility on site which is being used by the local community for education?

No

Is there evidence that a natural feature on site is being used by the local community for education?

No

Does the site offer educational interest (e.g. nature conservation interest or local historic significance)?

Yes

Is there a evidence of an active community group?

No

Is there a programme of activities?

No

7. Marketing

Are any of the following social facilities located on or adjacent to green space:

Is there a dedicated outdoor performance area within the green space?

No

Does the green space contain public art?

No

Is there a school immediately adjacent to the green space?

No

8. Potential themes for enhancement

Please indicate which of the following benefits/ services should be prioritised for future management or enhancement (please tick as many boxes as relevant):

educational interest,natural habitats/ biodiversity,amenity

If other, please state

9. Comments

Please add any further information on open space e.g. details of primary or secondary uses/ purposes or any significant issues/ opportunities which should be highlighted.

Some damage to boundary fencing.

Quality score:

24

Value score:

27



Baseline Assessment - Designations

A1 National:

Listed building:

0

Scheduled Monument

0

Site of Special Scientific Interest (SSSI):

0

Local Wildlife Site:

0

EH Register of Historic Parks and Gardens:

0

A2 Regional:

Biodiversity Opportunity Area:

0

A2 Access:

Public Rights of Way:

0

Sustrans Cycle Routes:

0

A3 Local - Statutory:

Conservation Area:

0

Local Nature Reserve:

0

A4 Other:

Within a Flood Risk Zone:

0

Ancient Woodland:

0

Tree Preservation Order:

0

1. Welcoming place

Site access:

Freely accessible to public

If restricted access, what kind of restriction?

Other (please state):

To what extent are the entrances well presented?

2 - Poor

To what extent are the boundaries well defined and maintained?

2 - Poor

What is the overall quality of access and accesses within and through the open space?

3 - Fair

What is the overall quality of access and accesses for people travelling to open space?

2 - Poor

What is the overall provision of signage?

1 - Very poor

2. Health, safety and security

Is there play equipment on site?

No

 How many separate items for equipment?

Age groups:

What play activities are provided for:

Is there impact absorbing surfacing around the equipment?

Are there benches within the enclosure?

Are there litterbins within the enclosure?

Is there a play area notice at the entrance stating dog free, children only and emergency contacts?

Is there space, separate from the equipped area, for informal play/ general runabout?

Overall condition of play equipment?

Is there other provision for play on site? (Please also note condition)

MUGA

No

Waterplay

No

Skate park

No

BMX

No

Other

No

 Please state:

Is there evidence the green space is being used for informal recreation?

foodgrowing

Please state, if 'other':

Overall provision for informal recreation?

2 - Poor

What is the condition of basic amenities?

Toilets

No

Cafe

No

Litter and/ or dog bins

No

Nature trail

No

Seating

No

Lifebelts

No

Cycle parking

No

Other

No

 Please state:

Community safety/ sense of security:

Is there natural surveillance into the site from surrounding properties?

No

Is lighting provided?

No

Do the approaches feel open and secure?

No

Is there a flow of people through the green space (to acheive self surveillance)?

No

Is dog fouling evident onsite?

No

Active recreation/ sport provision:

Outdoor athletics track

No

Grass pitches

No

Artificial pitches (e.g. astro turf)

No

Tennis courts

No

sport_other:

No

Please state:

3. Clean and well maintained

Overall cleanliness?

2 - Poor

Is graffiti evident?

No

Vandalism evident?

No

Overall condition/ quality of planted areas

3 - Fair

Overall condition/ quality of grass areas

2 - Poor

Overall condition/ quality of footpaths

0 - N/A

Quality of water and associated edge treatment

0 - N/A

Are there any buildings or other built features onsite?

No

Please state:

If so, please note condition:

Are there any allotments on site?

Yes

Estimated number of plots in use:

0 - 25%

Overall condition of allotment site:

3 - Fair

4. Sustainability

Is there green waste composting area on site?

Yes

Is there evidence of sustainable management practices?

Yes

Is there evidence of waste minimisation/ recycling?

Yes

Does the green space provide a buffer for/ absorb noise or air pollution from:

Nearby traffic

No

Nearby industry

No

Other

No

Is there evidence of tree/ woodland management?

No

5. Conservation and heritage

Is there indication that natural features are being managed for nature conservation?

No

Vegetation cover/ type

Grassland

short amenity grassland,wildflower grassland

Scrub, shrubs and hedgerows

scrub,hedge

Water and wetlands

Trees and woodland

woodland edges/trees and shrubs forming shelterbelt

Flower beds

ornamental planting

Brownfield land

Allotments

allotments - abandoned,allotments - active

Invasive species

No

Other vegetation type

No

Please state

Does the green space contribute to the setting of the immediate local area?

No

Does the green space feature any recognisable landmark features of local importance?

No

Site ID:	182	Allotment, Rhodes Minnis	
Date:	2016-09-22 13:15	Time spent surveying:	15mins
		Surveyor:	SW
Typology:	Allotments	Survey access:	Whole site

Is the green space visible from adjacent main road/ railway/ public transport route?

Is the open space visually attractive?

What threats/ disturbances/ issues are affecting the attractiveness of the site?

If other, please state

6. Community involvement

Is there a permanent public noticeboard on site? If so, are up to date notices displayed?

Are there any temporary notices on site informing users about current developments?

Is so, are they up to date?

Is there a built facility on site which is being used by the local community for education?

Is there evidence that a natural feature on site is being used by the local community for education?

Does the site offer educational interest (e.g. nature conservation interest or local historic significance)?

Is there a evidence of an active community group?

Is there a programme of activities?

7. Marketing

Are any of the following social facilities located on or adjacent to green space:

Is there a dedicated outdoor performance area within the green space?

Does the green space contain public art?

Is there a school immediately adjacent to the green space?

8. Potential themes for enhancement

Please indicate which of the following benefits/ services should be prioritised for future management or enhancement (please tick as many boxes as relevant):

If other, please state

9. Comments

Please add any further information on open space e.g. details of primary or secondary uses/ purposes or any significant issues/ opportunities which should be highlighted.

Quality score:

Value score:



Baseline Assessment - Designations

A1 National:

Listed building:	<input type="text" value="0"/>
Scheduled Monument	<input type="text" value="0"/>
Site of Special Scientific Interest (SSSI):	<input type="text" value="0"/>
Local Wildlife Site:	<input type="text" value="0"/>
EH Register of Historic Parks and Gardens:	<input type="text" value="0"/>

A2 Regional:

Biodiversity Opportunity Area:	<input type="text" value="2"/>
--------------------------------	--------------------------------

A2 Access:

Public Rights of Way:	<input type="text" value="0"/>
Sustrans Cycle Routes:	<input type="text" value="0"/>

A3 Local - Statutory:

Conservation Area:	<input type="text" value="0"/>
Local Nature Reserve:	<input type="text" value="0"/>

A4 Other:

Within a Flood Risk Zone:	<input type="text" value="0"/>
Ancient Woodland:	<input type="text" value="0"/>
Tree Preservation Order:	<input type="text" value="0"/>

1. Welcoming place

Site access:	<input type="text" value="De facto public access"/>
If restricted access, what kind of restriction?	<input type="text"/>
Other (please state):	<input type="text"/>

To what extent are the entrances well presented?	<input type="text" value="1 - Very poor"/>
To what extent are the boundaries well defined and maintained?	<input type="text" value="3 - Fair"/>
What is the overall quality of access and accesses within and through the open space?	<input type="text" value="1 - Very poor"/>
What is the overall quality of access and accesses for people travelling to open space?	<input type="text" value="1 - Very poor"/>

What is the overall provision of signage?

1 - Very poor

2. Health, safety and security

Is there play equipment on site?

No

How many separate items for equipment?

Age groups:

What play activities are provided for:

Is there impact absorbing surfacing around the equipment?

Are there benches within the enclosure?

Are there litterbins within the enclosure?

Is there a play area notice at the entrance stating dog free, children only and emergency contacts?

Is there space, separate from the equipped area, for informal play/ general runabout?

Overall condition of play equipment?

Is there other provision for play on site? (Please also note condition)

MUGA

No

Waterplay

No

Skate park

No

BMX

No

Other

No

Please state:

Is there evidence the green space is being used for informal recreation?

none

Please state, if 'other':

Overall provision for informal recreation?

0 - N/A

What is the condition of basic amenities?

Toilets

No

Cafe

No

Litter and/ or dog bins

No

Nature trail

No

Seating

No

Lifebelts

No

Cycle parking

No

Other

No

Please state:

Community safety/ sense of security:

Is there natural surveillance into the site from surrounding properties?

No

Is lighting provided?

No

Do the approaches feel open and secure?

Yes

Is there a flow of people through the green space (to acheive self surveillance)?

No

Is dog fouling evident onsite?

No

Active recreation/ sport provision:

Outdoor athletics track

No

Site ID:	183	Etchinghill Tunnel	
Date:	2016-10-12 10:35	Time spent surveying:	30mins
		Surveyor:	RG
Typology:	Green Corridors	Survey access:	Part site

Grass pitches	<input type="text" value="No"/>	<input type="text"/>
Artificial pitches (e.g. astro turf)	<input type="text" value="No"/>	<input type="text"/>
Tennis courts	<input type="text" value="No"/>	<input type="text"/>
sport_other:	<input type="text" value="No"/>	Please state: <input type="text"/>

3. Clean and well maintained

Overall cleanliness?	<input type="text" value="5 - Very good"/>
Is graffiti evident?	<input type="text" value="No"/>
Vandalism evident?	<input type="text" value="No"/>
Overall condition/ quality of planted areas	<input type="text" value="0 - N/A"/>
Overall condition/ quality of grass areas	<input type="text" value="0 - N/A"/>
Overall condition/ quality of footpaths	<input type="text" value="0 - N/A"/>
Quality of water and associated edge treatment	<input type="text" value="0 - N/A"/>
Are there any buildings or other built features onsite?	<input type="text" value="No"/> Please state: <input type="text"/>
If so, please note condition:	<input type="text"/>
Are there any allotments on site?	<input type="text" value="No"/> Estimated number of plots in use: <input type="text"/>
Overall condition of allotment site:	<input type="text"/>

4. Sustainability

Is there green waste composting area on site?	<input type="text" value="No"/>
Is there evidence of sustainable management practices?	<input type="text" value="No"/>
Is there evidence of waste minimisation/ recycling?	<input type="text" value="No"/>
Does the green space provide a buffer for/ absorb noise or air pollution from:	
Nearby traffic	<input type="text" value="Yes"/>
Nearby industry	<input type="text" value="No"/>
Other	<input type="text" value="No"/>
Is there evidence of tree/ woodland management?	<input type="text" value="No"/>

5. Conservation and heritage

Is there indication that natural features are being managed for nature conservation?	<input type="text" value="No"/>
Vegetation cover/ type	
Grassland	<input type="text"/>
Scrub, shrubs and hedgerows	<input type="text" value="scrub"/>
Water and wetlands	<input type="text"/>
Trees and woodland	<input type="text" value="broadleaved woodland,woodland edges/trees and shrubs forming shelterbelt,deadwood"/>
Flower beds	<input type="text"/>
Brownfield land	<input type="text"/>
Allotments	<input type="text"/>
Invasive species	<input type="text" value="No"/> Other vegetation type <input type="text" value="No"/> Please state <input type="text"/>
Does the green space contribute to the setting of the immediate local area?	<input type="text" value="No"/>

Site ID:	183	Etchinghill Tunnel	
Date:	2016-10-12 10:35	Time spent surveying:	30mins
		Surveyor:	RG
Typology:	Green Corridors	Survey access:	Part site

Does the green space feature any recognisable landmark features of local importance?	<input type="text" value="No"/>
Is the green space visible from adjacent main road/ railway/ public transport route?	<input type="text" value="No"/>
Is the open space visually attractive?	<input type="text" value="Yes"/>

What threats/ disturbances/ issues are affecting the attractiveness of the site?

lack of landscape management,pollution

If other, please state

6. Community involvement

Is there a permanent public noticeboard on site? If so, are up to date notices displayed?

Are there any temporary notices on site informing users about current developments?

Is so, are they up to date?

Is there a built facility on site which is being used by the local community for education?

Is there evidence that a natural feature on site is being used by the local community for education?

Does the site offer educational interest (e.g. nature conservation interest or local historic significance)?

Is there a evidence of an active community group?

Is there a programme of activities?

7. Marketing

Are any of the following social facilities located on or adjacent to green space:

Is there a dedicated outdoor performance area within the green space?

Does the green space contain public art?

Is there a school immediately adjacent to the green space?

8. Potential themes for enhancement

Please indicate which of the following benefits/ services should be prioritised for future management or enhancement (please tick as many boxes as relevant):

natural habitats/ biodiversity,amenity

If other, please state

9. Comments

Please add any further information on open space e.g. details of primary or secondary uses/ purposes or any significant issues/ opportunities which should be highlighted.

Trail going through site on the golf course side, potentiallyban old forest trail although has not been maintained for public use. used by fauna within the woodland, particularly badgers

Quality score:

11

Value score:

10



Baseline Assessment - Designations

A1 National:

Listed building:

0

Scheduled Monument

0

Site of Special Scientific Interest (SSSI):

0

Local Wildlife Site:

0

EH Register of Historic Parks and Gardens:

0

A2 Regional:

Biodiversity Opportunity Area:

0

A2 Access:

Public Rights of Way:

0

Sustrans Cycle Routes:

0

A3 Local - Statutory:

Conservation Area:

0

Local Nature Reserve:

0

A4 Other:

Within a Flood Risk Zone:

0

Ancient Woodland:

0

Tree Preservation Order:

0

1. Welcoming place

Site access:

Restricted public access

If restricted access, what kind of restriction?

Members / tenants only

Other (please state):

To what extent are the entrances well presented?

4 - Good

To what extent are the boundaries well defined and maintained?

4 - Good

What is the overall quality of access and accesses within and through the open space?

3 - Fair

What is the overall quality of access and accesses for people travelling to open space?

3 - Fair

Site ID: 184	Allotment Garden, Lyminge	
Date: 2016-09-22 13:43	Time spent surveying: 15mins	Surveyor: SW
Typology: Allotments	Survey access: Whole site	

What is the overall provision of signage?

2 - Poor

2. Health, safety and security

Is there play equipment on site?

No

How many separate items for equipment?

Age groups:

What play activities are provided for:

Is there impact absorbing surfacing around the equipment?

Are there benches within the enclosure?

Are there litterbins within the enclosure?

Is there a play area notice at the entrance stating dog free, children only and emergency contacts?

Is there space, separate from the equipped area, for informal play/ general runabout?

Overall condition of play equipment?

Is there other provision for play on site? (Please also note condition)

MUGA

No

Waterplay

No

Skate park

No

BMX

No

Other

No

Please state:

Is there evidence the green space is being used for informal recreation?

foodgrowing

Please state, if 'other':

Overall provision for informal recreation?

3 - Fair

What is the condition of basic amenities?

Toilets

No

Cafe

No

Litter and/ or dog bins

No

Nature trail

No

Seating

Yes

3 - Fair

Lifebelts

No

Cycle parking

No

Other

No

Please state:

Community safety/ sense of security:

Is there natural surveillance into the site from surrounding properties?

Yes

Is lighting provided?

Yes

Do the approaches feel open and secure?

Yes

Is there a flow of people through the green space (to acheive self surveillance)?

No

Is dog fouling evident onsite?

No

Active recreation/ sport provision:

Outdoor athletics track

No

Site ID:	184	Allotment Garden, Lyminge	
Date:	2016-09-22 13:43	Time spent surveying:	15mins
Typology:		Survey access:	
Allotments		Whole site	

Grass pitches	<input type="text" value="No"/>	<input type="text"/>
Artificial pitches (e.g. astro turf)	<input type="text" value="No"/>	<input type="text"/>
Tennis courts	<input type="text" value="No"/>	<input type="text"/>
sport_other:	<input type="text" value="No"/>	Please state: <input type="text"/>

3. Clean and well maintained

Overall cleanliness?	<input type="text" value="4 - Good"/>
Is graffiti evident?	<input type="text" value="No"/>
Vandalism evident?	<input type="text" value="No"/>
Overall condition/ quality of planted areas	<input type="text" value="4 - Good"/>
Overall condition/ quality of grass areas	<input type="text" value="4 - Good"/>
Overall condition/ quality of footpaths	<input type="text" value="3 - Fair"/>
Quality of water and associated edge treatment	<input type="text" value="0 - N/A"/>
Are there any buildings or other built features onsite?	<input type="text" value="Yes"/> Please state: <input type="text" value="Adjacent Methodist Church and equipment storage building"/>

If so, please note condition:

Are there any allotments on site?	<input type="text" value="Yes"/>	Estimated number of plots in use:	<input type="text" value="76 - 100%"/>
Overall condition of allotment site:	<input type="text" value="4 - Good"/>		

4. Sustainability

Is there green waste composting area on site?	<input type="text" value="Yes"/>
Is there evidence of sustainable management practices?	<input type="text" value="Yes"/>
Is there evidence of waste minimisation/ recycling?	<input type="text" value="Yes"/>
Does the green space provide a buffer for/ absorb noise or air pollution from:	
Nearby traffic	<input type="text" value="No"/>
Nearby industry	<input type="text" value="No"/>
Other	<input type="text" value="No"/>
Is there evidence of tree/ woodland management?	<input type="text" value="No"/>

5. Conservation and heritage

Is there indication that natural features are being managed for nature conservation?	<input type="text" value="Yes"/>				
Vegetation cover/ type					
Grassland	<input type="text" value="short amenity grassland"/>				
Scrub, shrubs and hedgerows	<input type="text" value="hedge"/>				
Water and wetlands	<input type="text"/>				
Trees and woodland	<input type="text" value="woodland edges/trees and shrubs forming shelterbelt"/>				
Flower beds	<input type="text" value="ornamental planting,annual bedding dispays"/>				
Brownfield land	<input type="text"/>				
Allotments	<input type="text" value="allotments - active"/>				
Invasive species	<input type="text" value="No"/>	Other vegetation type	<input type="text" value="No"/>	Please state	<input type="text"/>
Does the green space contribute to the setting of the immediate local area?					
<input type="text" value="No"/>					

Site ID:	184	Allotment Garden, Lyminge	
Date:	2016-09-22 13:43	Time spent surveying:	15mins
		Surveyor:	SW
Typology:	Allotments	Survey access:	Whole site

Does the green space feature any recognisable landmark features of local importance?	No
Is the green space visible from adjacent main road/ railway/ public transport route?	No
Is the open space visually attractive?	Yes

What threats/ disturbances/ issues are affecting the attractiveness of the site?

If other, please state

6. Community involvement

Is there a permanent public noticeboard on site?	No	If so, are up to date notices displayed?	
Are there any temporary notices on site informing users about current developments?	No		
Is so, are they up to date?			
Is there a built facility on site which is being used by the local community for education?		Yes	
Is there evidence that a natural feature on site is being used by the local community for education?		No	
Does the site offer educational interest (e.g. nature conservation interest or local historic significance)?		Yes	
Is there a evidence of an active community group?		Yes	
Is there a programme of activities?		No	

7. Marketing

Are any of the following social facilities located on or adjacent to green space:

other social facility

Is there a dedicated outdoor performance area within the green space?	No
Does the green space contain public art?	No
Is there a school immediately adjacent to the green space?	No

8. Potential themes for enhancement

Please indicate which of the following benefits/ services should be prioritised for future management or enhancement (please tick as many boxes as relevant):

amenity,other

If other, please state

Further signage recommended.

9. Comments

Please add any further information on open space e.g. details of primary or secondary uses/ purposes or any significant issues/ opportunities which should be highlighted.

Quality score:	48	Value score:	24
----------------	----	--------------	----



Baseline Assessment - Designations

A1 National:

Listed building:

3

Scheduled Monument

0

Site of Special Scientific Interest (SSSI):

0

Local Wildlife Site:

0

EH Register of Historic Parks and Gardens:

0

A2 Regional:

Biodiversity Opportunity Area:

0

A2 Access:

Public Rights of Way:

0

Sustrans Cycle Routes:

0

A3 Local - Statutory:

Conservation Area:

1

Local Nature Reserve:

0

A4 Other:

Within a Flood Risk Zone:

0

Ancient Woodland:

0

Tree Preservation Order:

0

1. Welcoming place

Site access:

Freely accessible to public

If restricted access, what kind of restriction?

Other (please state):

To what extent are the entrances well presented?

5 - Very good

To what extent are the boundaries well defined and maintained?

4 - Good

What is the overall quality of access and accesses within and through the open space?

3 - Fair

What is the overall quality of access and accesses for people travelling to open space?

3 - Fair

What is the overall provision of signage?

4 - Good

2. Health, safety and security

Is there play equipment on site?

No

 How many separate items for equipment?

Age groups:

What play activities are provided for:

Is there impact absorbing surfacing around the equipment?

Are there benches within the enclosure?

Are there litterbins within the enclosure?

Is there a play area notice at the entrance stating dog free, children only and emergency contacts?

Is there space, separate from the equipped area, for informal play/ general runabout?

Overall condition of play equipment?

Is there other provision for play on site? (Please also note condition)

MUGA

No

Waterplay

No

Skate park

No

BMX

No

Other

No

 Please state:

Is there evidence the green space is being used for informal recreation?

walking,relaxing

Please state, if 'other':

Overall provision for informal recreation?

3 - Fair

What is the condition of basic amenities?

Toilets

Yes

3 - Fair

Cafe

No

Litter and/ or dog bins

No

Nature trail

No

Seating

Yes

4 - Good

Lifebelts

No

Cycle parking

No

Other

No

 Please state:

Community safety/ sense of security:

Is there natural surveillance into the site from surrounding properties?

Yes

Is lighting provided?

Yes

Do the approaches feel open and secure?

Yes

Is there a flow of people through the green space (to acheive self surveillance)?

No

Is dog fouling evident onsite?

No

Active recreation/ sport provision:

Outdoor athletics track

No

Site ID:	185	St Mary's & St Radigund's Churchyard	
Date:	2016-10-12 8:26	Time spent surveying:	15mins
		Surveyor:	SW
Typology:	Cemeteries and Churchyards	Survey access:	Whole site

Grass pitches	<input type="text" value="No"/>	<input type="text"/>
Artificial pitches (e.g. astro turf)	<input type="text" value="No"/>	<input type="text"/>
Tennis courts	<input type="text" value="No"/>	<input type="text"/>
sport_other:	<input type="text" value="No"/>	Please state: <input type="text"/>

3. Clean and well maintained

Overall cleanliness?	<input type="text" value="4 - Good"/>
Is graffiti evident?	<input type="text" value="No"/>
Vandalism evident?	<input type="text" value="No"/>
Overall condition/ quality of planted areas	<input type="text" value="3 - Fair"/>
Overall condition/ quality of grass areas	<input type="text" value="4 - Good"/>
Overall condition/ quality of footpaths	<input type="text" value="3 - Fair"/>
Quality of water and associated edge treatment	<input type="text" value="0 - N/A"/>

Are there any buildings or other built features onsite? Please state:

If so, please note condition:

Are there any allotments on site? Estimated number of plots in use:

Overall condition of allotment site:

4. Sustainability

Is there green waste composting area on site?	<input type="text" value="Yes"/>
Is there evidence of sustainable management practices?	<input type="text" value="Yes"/>
Is there evidence of waste minimisation/ recycling?	<input type="text" value="No"/>

Does the green space provide a buffer for/ absorb noise or air pollution from:

Nearby traffic	<input type="text" value="No"/>
Nearby industry	<input type="text" value="No"/>
Other	<input type="text" value="No"/>

Is there evidence of tree/ woodland management?

5. Conservation and heritage

Is there indication that natural features are being managed for nature conservation?

Vegetation cover/ type

Grassland	<input type="text" value="wildflower grassland,short amenity grassland"/>
Scrub, shrubs and hedgerows	<input type="text"/>
Water and wetlands	<input type="text"/>
Trees and woodland	<input type="text" value="woodland edges/trees and shrubs forming shelterbelt,tree groups/scattered trees,veteran trees or significant individual trees"/>
Flower beds	<input type="text"/>
Brownfield land	<input type="text"/>
Allotments	<input type="text"/>

Invasive species Other vegetation type Please state

Does the green space contribute to the setting of the immediate local area?

Does the green space feature any recognisable landmark features of local importance?

Yes

Is the green space visible from adjacent main road/ railway/ public transport route?

Yes

Is the open space visually attractive?

Yes

What threats/ disturbances/ issues are affecting the attractiveness of the site?

If other, please state

6. Community involvement

Is there a permanent public noticeboard on site?

Yes

 If so, are up to date notices displayed?

Yes

Are there any temporary notices on site informing users about current developments?

No

Is so, are they up to date?

Is there a built facility on site which is being used by the local community for education?

No

Is there evidence that a natural feature on site is being used by the local community for education?

Yes

Does the site offer educational interest (e.g. nature conservation interest or local historic significance)?

Yes

Is there a evidence of an active community group?

Yes

Is there a programme of activities?

Yes

7. Marketing

Are any of the following social facilities located on or adjacent to green space:

other social facility

Is there a dedicated outdoor performance area within the green space?

No

Does the green space contain public art?

No

Is there a school immediately adjacent to the green space?

No

8. Potential themes for enhancement

Please indicate which of the following benefits/ services should be prioritised for future management or enhancement (please tick as many boxes as relevant):

natural habitats/ biodiversity,educational interest

If other, please state

9. Comments

Please add any further information on open space e.g. details of primary or secondary uses/ purposes or any significant issues/ opportunities which should be highlighted.



Baseline Assessment - Designations

A1 National:

Listed building:

3

Scheduled Monument

0

Site of Special Scientific Interest (SSSI):

0

Local Wildlife Site:

0

EH Register of Historic Parks and Gardens:

0

A2 Regional:

Biodiversity Opportunity Area:

0

A2 Access:

Public Rights of Way:

0

Sustrans Cycle Routes:

0

A3 Local - Statutory:

Conservation Area:

0

Local Nature Reserve:

0

A4 Other:

Within a Flood Risk Zone:

0

Ancient Woodland:

0

Tree Preservation Order:

0

1. Welcoming place

Site access:

Freely accessible to public

If restricted access, what kind of restriction?

Other (please state):

To what extent are the entrances well presented?

4 - Good

To what extent are the boundaries well defined and maintained?

3 - Fair

What is the overall quality of access and accesses within and through the open space?

4 - Good

What is the overall quality of access and accesses for people travelling to open space?

2 - Poor

What is the overall provision of signage?

3 - Fair

2. Health, safety and security

Is there play equipment on site?

No

 How many separate items for equipment?

Age groups:

What play activities are provided for:

Is there impact absorbing surfacing around the equipment?

Are there benches within the enclosure?

Are there litterbins within the enclosure?

Is there a play area notice at the entrance stating dog free, children only and emergency contacts?

Is there space, separate from the equipped area, for informal play/ general runabout?

Overall condition of play equipment?

Is there other provision for play on site? (Please also note condition)

MUGA	<div>No</div>	<div></div>
Waterplay	<div>No</div>	<div></div>
Skate park	<div>No</div>	<div></div>
BMX	<div>No</div>	<div></div>
Other	<div>No</div>	<div></div>

Please state:

Is there evidence the green space is being used for informal recreation?

walking

Please state, if 'other':

Overall provision for informal recreation?

3 - Fair

What is the condition of basic amenities?

Toilets	<div>No</div>	<div></div>
Cafe	<div>No</div>	<div></div>
Litter and/ or dog bins	<div>No</div>	<div></div>
Nature trail	<div>No</div>	<div></div>
Seating	<div>No</div>	<div></div>
Lifebelts	<div>No</div>	<div></div>
Cycle parking	<div>No</div>	<div></div>
Other	<div>No</div>	<div></div>

Please state:

Community safety/ sense of security:

Is there natural surveillance into the site from surrounding properties?

No

Is lighting provided?

No

Do the approaches feel open and secure?

Yes

Is there a flow of people through the green space (to acheive self surveillance)?

No

Is dog fouling evident onsite?

No

Active recreation/ sport provision:

Outdoor athletics track

No

Grass pitches
Artificial pitches (e.g. astro turf)
Tennis courts
sport_other:

No

No

No

No

Please state:

3. Clean and well maintained

Overall cleanliness?
Is graffiti evident?
Vandalism evident?
Overall condition/ quality of planted areas
Overall condition/ quality of grass areas
Overall condition/ quality of footpaths
Quality of water and associated edge treatment

4 - Good

No

No

3 - Fair

3 - Fair

4 - Good

0 - N/A

Are there any buildings or other built features onsite?

Yes

Please state:

Church and various memorial structures

If so, please note condition:

4 - Good

Are there any allotments on site?

No

Estimated number of plots in use:

Overall condition of allotment site:

4. Sustainability

Is there green waste composting area on site?
Is there evidence of sustainable management practices?
Is there evidence of waste minimisation/ recycling?

No

No

No

Does the green space provide a buffer for/ absorb noise or air pollution from:

Nearby traffic
Nearby industry
Other

No

No

No

Is there evidence of tree/ woodland management?

Yes

5. Conservation and heritage

Is there indication that natural features are being managed for nature conservation?

Yes

Vegetation cover/ type

Grassland
Scrub, shrubs and hedgerows
Water and wetlands
Trees and woodland

short amenity grassland

scrub

tree groups/scattered trees,veteran trees or significant individual trees,deadwood

Flower beds
Brownfield land
Allotments

ornamental planting

Invasive species
Other vegetation type
Please state

No

No

Does the green space contribute to the setting of the immediate local area?

Yes

Does the green space feature any recognisable landmark features of local importance?

Yes

Is the green space visible from adjacent main road/ railway/ public transport route?

No

Is the open space visually attractive?

Yes

What threats/ disturbances/ issues are affecting the attractiveness of the site?

If other, please state

6. Community involvement

Is there a permanent public noticeboard on site?

Yes

If so, are up to date notices displayed?

Yes

Are there any temporary notices on site informing users about current developments?

No

Is so, are they up to date?

Is there a built facility on site which is being used by the local community for education?

No

Is there evidence that a natural feature on site is being used by the local community for education?

No

Does the site offer educational interest (e.g. nature conservation interest or local historic significance)?

Yes

Is there a evidence of an active community group?

Yes

Is there a programme of activities?

Yes

7. Marketing

Are any of the following social facilities located on or adjacent to green space:

other social facility

Is there a dedicated outdoor performance area within the green space?

No

Does the green space contain public art?

No

Is there a school immediately adjacent to the green space?

No

8. Potential themes for enhancement

Please indicate which of the following benefits/ services should be prioritised for future management or enhancement (please tick as many boxes as relevant):

natural habitats/ biodiversity,educational interest

If other, please state

9. Comments

Please add any further information on open space e.g. details of primary or secondary uses/ purposes or any significant issues/ opportunities which should be highlighted.

Quality score:

38

Value score:

26



Baseline Assessment - Designations

A1 National:

Listed building:

03

Scheduled Monument

0

Site of Special Scientific Interest (SSSI):

0

Local Wildlife Site:

0

EH Register of Historic Parks and Gardens:

0

A2 Regional:

Biodiversity Opportunity Area:

0

A2 Access:

Public Rights of Way:

0

Sustrans Cycle Routes:

0

A3 Local - Statutory:

Conservation Area:

0

Local Nature Reserve:

0

A4 Other:

Within a Flood Risk Zone:

0

Ancient Woodland:

0

Tree Preservation Order:

1

1. Welcoming place

Site access:

Freely accessible to public

If restricted access, what kind of restriction?

Other (please state):

To what extent are the entrances well presented?

3 - Fair

To what extent are the boundaries well defined and maintained?

3 - Fair

What is the overall quality of access and accesses within and through the open space?

3 - Fair

What is the overall quality of access and accesses for people travelling to open space?

3 - Fair

What is the overall provision of signage?

3 - Fair

2. Health, safety and security

Is there play equipment on site?

No

 How many separate items for equipment?

Age groups:

What play activities are provided for:

Is there impact absorbing surfacing around the equipment?

Are there benches within the enclosure?

Are there litterbins within the enclosure?

Is there a play area notice at the entrance stating dog free, children only and emergency contacts?

Is there space, separate from the equipped area, for informal play/ general runabout?

Overall condition of play equipment?

Is there other provision for play on site? (Please also note condition)

MUGA

No

Waterplay

No

Skate park

No

BMX

No

Other

No

 Please state:

Is there evidence the green space is being used for informal recreation?

walking,relaxing

Please state, if 'other':

Overall provision for informal recreation?

3 - Fair

What is the condition of basic amenities?

Toilets

Yes

3 - Fair

Cafe

No

Litter and/ or dog bins

Yes

3 - Fair

Nature trail

No

Seating

Yes

3 - Fair

Lifebelts

No

Cycle parking

No

Other

No

 Please state:

Community safety/ sense of security:

Is there natural surveillance into the site from surrounding properties?

No

Is lighting provided?

Yes

Do the approaches feel open and secure?

Yes

Is there a flow of people through the green space (to acheive self surveillance)?

No

Is dog fouling evident onsite?

No

Active recreation/ sport provision:

Outdoor athletics track

No

Site ID: 187	St Mary the Virgin Churchyard, Sellindge		
Date: 2016-09-22 8:01	Time spent surveying: 15mins	Surveyor: SW	
Typology: Cemeteries and Churchyards	Survey access: Whole site		

Grass pitches	<input type="text" value="No"/>	<input type="text"/>
Artificial pitches (e.g. astro turf)	<input type="text" value="No"/>	<input type="text"/>
Tennis courts	<input type="text" value="No"/>	<input type="text"/>
sport_other:	<input type="text" value="No"/>	Please state: <input type="text"/>

3. Clean and well maintained

Overall cleanliness?	<input type="text" value="4 - Good"/>
Is graffiti evident?	<input type="text" value="No"/>
Vandalism evident?	<input type="text" value="No"/>
Overall condition/ quality of planted areas	<input type="text" value="3 - Fair"/>
Overall condition/ quality of grass areas	<input type="text" value="3 - Fair"/>
Overall condition/ quality of footpaths	<input type="text" value="3 - Fair"/>
Quality of water and associated edge treatment	<input type="text" value="0 - N/A"/>
Are there any buildings or other built features onsite?	<input type="text" value="Yes"/> Please state: <input type="text" value="Church and various memorial structures"/>
If so, please note condition:	<input type="text" value="4 - Good"/>
Are there any allotments on site?	<input type="text" value="No"/> Estimated number of plots in use: <input type="text"/>
Overall condition of allotment site:	<input type="text"/>

4. Sustainability

Is there green waste composting area on site?	<input type="text" value="No"/>
Is there evidence of sustainable management practices?	<input type="text" value="Yes"/>
Is there evidence of waste minimisation/ recycling?	<input type="text" value="No"/>
Does the green space provide a buffer for/ absorb noise or air pollution from:	
Nearby traffic	<input type="text" value="Yes"/>
Nearby industry	<input type="text" value="No"/>
Other	<input type="text" value="No"/>
Is there evidence of tree/ woodland management?	<input type="text" value="Yes"/>

5. Conservation and heritage

Is there indication that natural features are being managed for nature conservation?	<input type="text" value="Yes"/>
Vegetation cover/ type	
Grassland	<input type="text" value="short amenity grassland,wildflower grassland"/>
Scrub, shrubs and hedgerows	<input type="text" value="hedge,scrub"/>
Water and wetlands	<input type="text"/>
Trees and woodland	<input type="text" value="tree groups/scattered trees,veteran trees or significant individual trees,deadwood"/>
Flower beds	<input type="text" value="ornamental planting"/>
Brownfield land	<input type="text"/>
Allotments	<input type="text"/>
Invasive species	<input type="text" value="No"/> Other vegetation type <input type="text" value="No"/> Please state <input type="text"/>
Does the green space contribute to the setting of the immediate local area?	<input type="text" value="Yes"/>

Site ID:	187	St Mary the Virgin Churchyard, Sellindge			
Date:	2016-09-22 8:01	Time spent surveying:	15mins	Surveyor:	SW
Typology:	Cemeteries and Churchyards	Survey access:	Whole site		

Does the green space feature any recognisable landmark features of local importance?	<input checked="" type="checkbox"/> Yes
Is the green space visible from adjacent main road/ railway/ public transport route?	<input checked="" type="checkbox"/> Yes
Is the open space visually attractive?	<input checked="" type="checkbox"/> Yes

What threats/ disturbances/ issues are affecting the attractiveness of the site?

road noise

If other, please state

6. Community involvement

Is there a permanent public noticeboard on site?	<input checked="" type="checkbox"/> Yes	If so, are up to date notices displayed?	<input type="checkbox"/> No
--	---	--	-----------------------------

Are there any temporary notices on site informing users about current developments?	<input type="checkbox"/> No
---	-----------------------------

Is so, are they up to date?	<input type="checkbox"/>
-----------------------------	--------------------------

Is there a built facility on site which is being used by the local community for education?	<input type="checkbox"/> No
---	-----------------------------

Is there evidence that a natural feature on site is being used by the local community for education?	<input type="checkbox"/> No
--	-----------------------------

Does the site offer educational interest (e.g. nature conservation interest or local historic significance)?	<input checked="" type="checkbox"/> Yes
--	---

Is there a evidence of an active community group?	<input checked="" type="checkbox"/> Yes
---	---

Is there a programme of activities?	<input type="checkbox"/> No
-------------------------------------	-----------------------------

7. Marketing

Are any of the following social facilities located on or adjacent to green space:

other social facility

Is there a dedicated outdoor performance area within the green space?	<input type="checkbox"/> No
---	-----------------------------

Does the green space contain public art?	<input type="checkbox"/> No
--	-----------------------------

Is there a school immediately adjacent to the green space?	<input type="checkbox"/> No
--	-----------------------------

8. Potential themes for enhancement

Please indicate which of the following benefits/ services should be prioritised for future management or enhancement (please tick as many boxes as relevant):

natural habitats/ biodiversity,educational interest

If other, please state

9. Comments


Please add any further information on open space e.g. details of primary or secondary uses/ purposes or any significant issues/ opportunities which should be highlighted.

Quality score:

45

Value score:

34



Baseline Assessment - Designations

A1 National:

Listed building:

03

Scheduled Monument

00

Site of Special Scientific Interest (SSSI):

00

Local Wildlife Site:

00

EH Register of Historic Parks and Gardens:

00

A2 Regional:

Biodiversity Opportunity Area:

02

A2 Access:

Public Rights of Way:

03

Sustrans Cycle Routes:

00

A3 Local - Statutory:

Conservation Area:

01

Local Nature Reserve:

00

A4 Other:

Within a Flood Risk Zone:

00

Ancient Woodland:

00

Tree Preservation Order:

01

1. Welcoming place

Site access:

Freely accessible to public

If restricted access, what kind of restriction?

Other (please state):

To what extent are the entrances well presented?

5 - Very good

To what extent are the boundaries well defined and maintained?

3 - Fair

What is the overall quality of access and accesses within and through the open space?

4 - Good

What is the overall quality of access and accesses for people travelling to open space?

3 - Fair

What is the overall provision of signage?

3 - Fair

2. Health, safety and security

Is there play equipment on site?

No

How many separate items for equipment?

Age groups:

What play activities are provided for:

Is there impact absorbing surfacing around the equipment?

Are there benches within the enclosure?

Are there litterbins within the enclosure?

Is there a play area notice at the entrance stating dog free, children only and emergency contacts?

Is there space, separate from the equipped area, for informal play/ general runabout?

Overall condition of play equipment?

Is there other provision for play on site? (Please also note condition)

MUGA	No	
Waterplay	No	
Skate park	No	
BMX	No	
Other	No	

Please state:

Is there evidence the green space is being used for informal recreation?

walking,relaxing

Please state, if 'other':

Overall provision for informal recreation?

3 - Fair

What is the condition of basic amenities?

Toilets	No	
Cafe	No	
Litter and/ or dog bins	No	
Nature trail	No	
Seating	Yes	3 - Fair
Lifebelts	No	
Cycle parking	No	
Other	No	

Please state:

Community safety/ sense of security:

Is there natural surveillance into the site from surrounding properties?

No

Is lighting provided?

No

Do the approaches feel open and secure?

Yes

Is there a flow of people through the green space (to acheive self surveillance)?

No

Is dog fouling evident onsite?

No

Active recreation/ sport provision:

Outdoor athletics track

No

Site ID:	188	St Stephen's Churchyard, Lympne	
Date:	2016-09-21 14:31	Time spent surveying:	25mins
		Surveyor:	SW
Typology:	Cemeteries and Churchyards	Survey access:	Whole site

Grass pitches	<input type="text" value="No"/>	<input type="text"/>
Artificial pitches (e.g. astro turf)	<input type="text" value="No"/>	<input type="text"/>
Tennis courts	<input type="text" value="No"/>	<input type="text"/>
sport_other:	<input type="text" value="No"/>	Please state: <input type="text"/>

3. Clean and well maintained

Overall cleanliness?	<input type="text" value="5 - Very good"/>
Is graffiti evident?	<input type="text" value="No"/>
Vandalism evident?	<input type="text" value="No"/>
Overall condition/ quality of planted areas	<input type="text" value="4 - Good"/>
Overall condition/ quality of grass areas	<input type="text" value="4 - Good"/>
Overall condition/ quality of footpaths	<input type="text" value="5 - Very good"/>
Quality of water and associated edge treatment	<input type="text" value="0 - N/A"/>
Are there any buildings or other built features onsite?	<input type="text" value="Yes"/> Please state: <input type="text" value="Church and various memorial structures"/>
If so, please note condition:	<input type="text" value="4 - Good"/>
Are there any allotments on site?	<input type="text" value="No"/> Estimated number of plots in use: <input type="text"/>
Overall condition of allotment site:	<input type="text"/>

4. Sustainability

Is there green waste composting area on site?	<input type="text" value="No"/>
Is there evidence of sustainable management practices?	<input type="text" value="No"/>
Is there evidence of waste minimisation/ recycling?	<input type="text" value="No"/>
Does the green space provide a buffer for/ absorb noise or air pollution from:	
Nearby traffic	<input type="text" value="No"/>
Nearby industry	<input type="text" value="No"/>
Other	<input type="text" value="No"/>
Is there evidence of tree/ woodland management?	<input type="text" value="Yes"/>

5. Conservation and heritage

Is there indication that natural features are being managed for nature conservation?	<input type="text" value="No"/>
Vegetation cover/ type	
Grassland	<input type="text" value="short amenity grassland"/>
Scrub, shrubs and hedgerows	<input type="text" value="scrub"/>
Water and wetlands	<input type="text"/>
Trees and woodland	<input type="text" value="woodland edges/trees and shrubs forming shelterbelt,tree groups/scattered trees"/>
Flower beds	<input type="text" value="ornamental planting"/>
Brownfield land	<input type="text"/>
Allotments	<input type="text"/>
Invasive species	<input type="text" value="No"/> Other vegetation type <input type="text" value="No"/> Please state <input type="text"/>
Does the green space contribute to the setting of the immediate local area?	<input type="text" value="Yes"/>

Does the green space feature any recognisable landmark features of local importance?

Yes

Is the green space visible from adjacent main road/ railway/ public transport route?

No

Is the open space visually attractive?

Yes

What threats/ disturbances/ issues are affecting the attractiveness of the site?

If other, please state

6. Community involvement

Is there a permanent public noticeboard on site?

Yes

 If so, are up to date notices displayed?

Yes

Are there any temporary notices on site informing users about current developments?

No

Is so, are they up to date?

Is there a built facility on site which is being used by the local community for education?

No

Is there evidence that a natural feature on site is being used by the local community for education?

No

Does the site offer educational interest (e.g. nature conservation interest or local historic significance)?

Yes

Is there a evidence of an active community group?

Yes

Is there a programme of activities?

No

7. Marketing

Are any of the following social facilities located on or adjacent to green space:

other social facility

Is there a dedicated outdoor performance area within the green space?

No

Does the green space contain public art?

No

Is there a school immediately adjacent to the green space?

No

8. Potential themes for enhancement

Please indicate which of the following benefits/ services should be prioritised for future management or enhancement (please tick as many boxes as relevant):

natural habitats/ biodiversity,educational interest,amenity

If other, please state

9. Comments

Please add any further information on open space e.g. details of primary or secondary uses/ purposes or any significant issues/ opportunities which should be highlighted.

Fantastic coastal views due to elevated position.



Baseline Assessment - Designations

A1 National:

Listed building:

3

Scheduled Monument

0

Site of Special Scientific Interest (SSSI):

0

Local Wildlife Site:

0

EH Register of Historic Parks and Gardens:

0

A2 Regional:

Biodiversity Opportunity Area:

0

A2 Access:

Public Rights of Way:

0

Sustrans Cycle Routes:

0

A3 Local - Statutory:

Conservation Area:

0

Local Nature Reserve:

0

A4 Other:

Within a Flood Risk Zone:

0

Ancient Woodland:

0

Tree Preservation Order:

0

1. Welcoming place

Site access:

Freely accessible to public

If restricted access, what kind of restriction?

Other (please state):

To what extent are the entrances well presented?

3 - Fair

To what extent are the boundaries well defined and maintained?

3 - Fair

What is the overall quality of access and accesses within and through the open space?

4 - Good

What is the overall quality of access and accesses for people travelling to open space?

2 - Poor

What is the overall provision of signage?

3 - Fair

2. Health, safety and security

Is there play equipment on site?

No

How many separate items for equipment?

Age groups:

What play activities are provided for:

Is there impact absorbing surfacing around the equipment?

Are there benches within the enclosure?

Are there litterbins within the enclosure?

Is there a play area notice at the entrance stating dog free, children only and emergency contacts?

Is there space, separate from the equipped area, for informal play/ general runabout?

Overall condition of play equipment?

Is there other provision for play on site? (Please also note condition)

MUGA	No	
Waterplay	No	
Skate park	No	
BMX	No	
Other	No	

Please state:

Is there evidence the green space is being used for informal recreation?

other

Please state, if 'other':

Church

Overall provision for informal recreation?

0 - N/A

What is the condition of basic amenities?

Toilets	No	
Cafe	No	
Litter and/ or dog bins	No	
Nature trail	No	
Seating	Yes	3 - Fair
Lifebelts	No	
Cycle parking	No	
Other	No	

Please state:

Community safety/ sense of security:

Is there natural surveillance into the site from surrounding properties?

No

Is lighting provided?

No

Do the approaches feel open and secure?

No

Is there a flow of people through the green space (to acheive self surveillance)?

No

Is dog fouling evident onsite?

No

Active recreation/ sport provision:

Outdoor athletics track

No

Site ID: 189	St Oswald's Church, Paddlesworth	
Date: 2016-10-17 15:50	Time spent surveying: 20mins	Surveyor: RG
Typology: Cemeteries and Churchyards	Survey access: Whole site	

Grass pitches	<input type="text" value="No"/>	<input type="text"/>
Artificial pitches (e.g. astro turf)	<input type="text" value="No"/>	<input type="text"/>
Tennis courts	<input type="text" value="No"/>	<input type="text"/>
sport_other:	<input type="text" value="No"/>	Please state: <input type="text"/>

3. Clean and well maintained

Overall cleanliness?	<input type="text" value="5 - Very good"/>
Is graffiti evident?	<input type="text" value="No"/>
Vandalism evident?	<input type="text" value="No"/>
Overall condition/ quality of planted areas	<input type="text" value="2 - Poor"/>
Overall condition/ quality of grass areas	<input type="text" value="3 - Fair"/>
Overall condition/ quality of footpaths	<input type="text" value="3 - Fair"/>
Quality of water and associated edge treatment	<input type="text" value="0 - N/A"/>
Are there any buildings or other built features onsite?	<input type="text" value="Yes"/> Please state: <input type="text" value="Church, Shed"/>
If so, please note condition:	<input type="text" value="4 - Good"/>
Are there any allotments on site?	<input type="text" value="No"/> Estimated number of plots in use: <input type="text"/>
Overall condition of allotment site:	<input type="text"/>

4. Sustainability

Is there green waste composting area on site?	<input type="text" value="No"/>
Is there evidence of sustainable management practices?	<input type="text" value="Yes"/>
Is there evidence of waste minimisation/ recycling?	<input type="text" value="No"/>
Does the green space provide a buffer for/ absorb noise or air pollution from:	
Nearby traffic	<input type="text" value="Yes"/>
Nearby industry	<input type="text" value="No"/>
Other	<input type="text" value="No"/>
Is there evidence of tree/ woodland management?	<input type="text" value="Yes"/>

5. Conservation and heritage

Is there indication that natural features are being managed for nature conservation?	<input type="text" value="No"/>
Vegetation cover/ type	
Grassland	<input type="text" value="short amenity grassland,low growing herbs"/>
Scrub, shrubs and hedgerows	<input type="text" value="scrub"/>
Water and wetlands	<input type="text"/>
Trees and woodland	<input type="text" value="tree groups/scattered trees,veteran trees or significant individual trees"/>
Flower beds	<input type="text"/>
Brownfield land	<input type="text"/>
Allotments	<input type="text"/>
Invasive species	<input type="text" value="No"/> Other vegetation type <input type="text" value="No"/> Please state <input type="text"/>
Does the green space contribute to the setting of the immediate local area?	<input type="text" value="Yes"/>
Does the green space feature any recognisable landmark features of local importance?	<input type="text" value="Yes"/>

Is the green space visible from adjacent main road/ railway/ public transport route?

Yes

Is the open space visually attractive?

No

What threats/ disturbances/ issues are affecting the attractiveness of the site?

lack of landscape management

If other, please state

6. Community involvement

Is there a permanent public noticeboard on site?

Yes

 If so, are up to date notices displayed?

Yes

Are there any temporary notices on site informing users about current developments?

No

Is so, are they up to date?

Is there a built facility on site which is being used by the local community for education?

Yes

Is there evidence that a natural feature on site is being used by the local community for education?

No

Does the site offer educational interest (e.g. nature conservation interest or local historic significance)?

Yes

Is there a evidence of an active community group?

Yes

Is there a programme of activities?

Yes

7. Marketing

Are any of the following social facilities located on or adjacent to green space:

Is there a dedicated outdoor performance area within the green space?

No

Does the green space contain public art?

No

Is there a school immediately adjacent to the green space?

No

8. Potential themes for enhancement

Please indicate which of the following benefits/ services should be prioritised for future management or enhancement (please tick as many boxes as relevant):

amenity,character setting

If other, please state

9. Comments


Please add any further information on open space e.g. details of primary or secondary uses/ purposes or any significant issues/ opportunities which should be highlighted.

Quality score:

38

Value score:

23



Baseline Assessment - Designations

A1 National:

Listed building:

Scheduled Monument

Site of Special Scientific Interest (SSSI):

Local Wildlife Site:

EH Register of Historic Parks and Gardens:

3

0

0

0

0

A2 Regional:

Biodiversity Opportunity Area:

2

A2 Access:

Public Rights of Way:

Sustrans Cycle Routes:

0

0

A3 Local - Statutory:

Conservation Area:

Local Nature Reserve:

0

0

A4 Other:

Within a Flood Risk Zone:

Ancient Woodland:

Tree Preservation Order:

0

0

0

1. Welcoming place

Site access:

Freely accessible to public

If restricted access, what kind of restriction?

Other (please state):

To what extent are the entrances well presented?

To what extent are the boundaries well defined and maintained?

What is the overall quality of access and accesses within and through the open space?

What is the overall quality of access and accesses for people travelling to open space?

3 - Fair

3 - Fair

3 - Fair

2 - Poor

What is the overall provision of signage?

2 - Poor

2. Health, safety and security

Is there play equipment on site?

No

 How many separate items for equipment?

Age groups:

What play activities are provided for:

Is there impact absorbing surfacing around the equipment?

Are there benches within the enclosure?

Are there litterbins within the enclosure?

Is there a play area notice at the entrance stating dog free, children only and emergency contacts?

Is there space, separate from the equipped area, for informal play/ general runabout?

Overall condition of play equipment?

Is there other provision for play on site? (Please also note condition)

MUGA

No

Waterplay

No

Skate park

No

BMX

No

Other

No

 Please state:

Is there evidence the green space is being used for informal recreation?

other

Please state, if 'other':

Church, visiting graves

Overall provision for informal recreation?

0 - N/A

What is the condition of basic amenities?

Toilets

No

Cafe

No

Litter and/ or dog bins

No

Nature trail

No

Seating

Yes

2 - Poor

Lifebelts

No

Cycle parking

No

Other

No

 Please state:

Community safety/ sense of security:

Is there natural surveillance into the site from surrounding properties?

No

Is lighting provided?

No

Do the approaches feel open and secure?

Yes

Is there a flow of people through the green space (to acheive self surveillance)?

No

Is dog fouling evident onsite?

No

Active recreation/ sport provision:

Outdoor athletics track

No

Site ID: 190		St Martin's Church, Acrise	
Date: 2016-10-24 11:55		Time spent surveying: 15mins	Surveyor: RG
Typology: Cemeteries and Churchyards		Survey access: Whole site	

Grass pitches

No

Artificial pitches (e.g. astro turf)

No

Tennis courts

No

sport_other:

No

Please state:

3. Clean and well maintained

Overall cleanliness?

5 - Very good

Is graffiti evident?

No

Vandalism evident?

No

Overall condition/ quality of planted areas

3 - Fair

Overall condition/ quality of grass areas

4 - Good

Overall condition/ quality of footpaths

3 - Fair

Quality of water and associated edge treatment

0 - N/A

Are there any buildings or other built features onsite?

Yes

Please state:

Church

If so, please note condition:

3 - Fair

Are there any allotments on site?

No

Estimated number of plots in use:

Overall condition of allotment site:

4. Sustainability

Is there green waste composting area on site?

No

Is there evidence of sustainable management practices?

Yes

Is there evidence of waste minimisation/ recycling?

No

Does the green space provide a buffer for/ absorb noise or air pollution from:

Nearby traffic

Yes

Nearby industry

No

Other

No

Is there evidence of tree/ woodland management?

Yes

5. Conservation and heritage

Is there indication that natural features are being managed for nature conservation?

No

Vegetation cover/ type

Grassland

short amenity grassland,low growing herbs

Scrub, shrubs and hedgerows

hedge

Water and wetlands

Trees and woodland

broadleaved woodland,woodland edges/trees and shrubs forming shelterbelt,tree groups/scattered trees

Flower beds

annual bedding dispays

Brownfield land

Allotments

Invasive species

Yes

Other vegetation type

No

Please state

Does the green space contribute to the setting of the immediate local area?

Yes

Does the green space feature any recognisable landmark features of local importance?

Yes

Is the green space visible from adjacent main road/ railway/ public transport route?

Yes

Is the open space visually attractive?

No

What threats/ disturbances/ issues are affecting the attractiveness of the site?

pollution,lack of landscape management

If other, please state

6. Community involvement

Is there a permanent public noticeboard on site?

Yes

If so, are up to date notices displayed?

Yes

Are there any temporary notices on site informing users about current developments?

No

Is so, are they up to date?

Is there a built facility on site which is being used by the local community for education?

Yes

Is there evidence that a natural feature on site is being used by the local community for education?

No

Does the site offer educational interest (e.g. nature conservation interest or local historic significance)?

Yes

Is there a evidence of an active community group?

Yes

Is there a programme of activities?

Yes

7. Marketing

Are any of the following social facilities located on or adjacent to green space:

Is there a dedicated outdoor performance area within the green space?

No

Does the green space contain public art?

No

Is there a school immediately adjacent to the green space?

No

8. Potential themes for enhancement

Please indicate which of the following benefits/ services should be prioritised for future management or enhancement (please tick as many boxes as relevant):

character setting,natural habitats/ biodiversity

If other, please state

9. Comments


Please add any further information on open space e.g. details of primary or secondary uses/ purposes or any significant issues/ opportunities which should be highlighted.

Quality score:

36

Value score:

26



Baseline Assessment - Designations

A1 National:

Listed building:

3

Scheduled Monument

0

Site of Special Scientific Interest (SSSI):

0

Local Wildlife Site:

0

EH Register of Historic Parks and Gardens:

0

A2 Regional:

Biodiversity Opportunity Area:

0

A2 Access:

Public Rights of Way:

3

Sustrans Cycle Routes:

0

A3 Local - Statutory:

Conservation Area:

0

Local Nature Reserve:

0

A4 Other:

Within a Flood Risk Zone:

0

Ancient Woodland:

0

Tree Preservation Order:

1

1. Welcoming place

Site access:

Freely accessible to public

If restricted access, what kind of restriction?

Other (please state):

To what extent are the entrances well presented?

4 - Good

To what extent are the boundaries well defined and maintained?

3 - Fair

What is the overall quality of access and accesses within and through the open space?

2 - Poor

What is the overall quality of access and accesses for people travelling to open space?

1 - Very poor

What is the overall provision of signage?

4 - Good

2. Health, safety and security

Is there play equipment on site?

No

 How many separate items for equipment?

Age groups:

What play activities are provided for:

Is there impact absorbing surfacing around the equipment?

Are there benches within the enclosure?

Are there litterbins within the enclosure?

Is there a play area notice at the entrance stating dog free, children only and emergency contacts?

Is there space, separate from the equipped area, for informal play/ general runabout?

Overall condition of play equipment?

Is there other provision for play on site? (Please also note condition)

MUGA	<div>No</div>	<div></div>
Waterplay	<div>No</div>	<div></div>
Skate park	<div>No</div>	<div></div>
BMX	<div>No</div>	<div></div>
Other	<div>No</div>	<div></div>

Please state:

Is there evidence the green space is being used for informal recreation?

other

Please state, if 'other':

Visiting the church, paying respects

Overall provision for informal recreation?

0 - N/A

What is the condition of basic amenities?

Toilets	<div>No</div>	<div></div>
Cafe	<div>No</div>	<div></div>
Litter and/ or dog bins	<div>No</div>	<div></div>
Nature trail	<div>No</div>	<div></div>
Seating	<div>No</div>	<div></div>
Lifebelts	<div>No</div>	<div></div>
Cycle parking	<div>No</div>	<div></div>
Other	<div>No</div>	<div></div>

Please state:

Community safety/ sense of security:

Is there natural surveillance into the site from surrounding properties?

Yes

Is lighting provided?

No

Do the approaches feel open and secure?

Yes

Is there a flow of people through the green space (to acheive self surveillance)?

No

Is dog fouling evident onsite?

No

Active recreation/ sport provision:

Outdoor athletics track

No

Grass pitches

No

Artificial pitches (e.g. astro turf)

No

Tennis courts

No

sport_other:

No

Please state:

3. Clean and well maintained

Overall cleanliness?

5 - Very good

Is graffiti evident?

No

Vandalism evident?

No

Overall condition/ quality of planted areas

0 - N/A

Overall condition/ quality of grass areas

3 - Fair

Overall condition/ quality of footpaths

2 - Poor

Quality of water and associated edge treatment

0 - N/A

Are there any buildings or other built features onsite?

Yes

Please state:

Church

If so, please note condition:

3 - Fair

Are there any allotments on site?

No

Estimated number of plots in use:

Overall condition of allotment site:

4. Sustainability

Is there green waste composting area on site?

No

Is there evidence of sustainable management practices?

Yes

Is there evidence of waste minimisation/ recycling?

No

Does the green space provide a buffer for/ absorb noise or air pollution from:

Nearby traffic

Yes

Nearby industry

No

Other

No

Is there evidence of tree/ woodland management?

Yes

5. Conservation and heritage

Is there indication that natural features are being managed for nature conservation?

No

Vegetation cover/ type

Grassland

short amenity grassland

Scrub, shrubs and hedgerows

scrub,hedge

Water and wetlands

Trees and woodland

woodland edges/trees and shrubs forming shelterbelt,tree groups/scattered trees,veteran trees or significant individual trees

Flower beds

ornamental planting

Brownfield land

Allotments

Invasive species

No

Other vegetation type

No

Please state

Does the green space contribute to the setting of the immediate local area?

Yes

Does the green space feature any recognisable landmark features of local importance?

Yes

Is the green space visible from adjacent main road/ railway/ public transport route?

Yes

Is the open space visually attractive?

No

What threats/ disturbances/ issues are affecting the attractiveness of the site?

lack of landscape management,pollution

If other, please state

6. Community involvement

Is there a permanent public noticeboard on site?

Yes

If so, are up to date notices displayed?

Yes

Are there any temporary notices on site informing users about current developments?

Yes

Is so, are they up to date?

Yes

Is there a built facility on site which is being used by the local community for education?

Yes

Is there evidence that a natural feature on site is being used by the local community for education?

No

Does the site offer educational interest (e.g. nature conservation interest or local historic significance)?

Yes

Is there a evidence of an active community group?

Yes

Is there a programme of activities?

No

7. Marketing

Are any of the following social facilities located on or adjacent to green space:

Is there a dedicated outdoor performance area within the green space?

No

Does the green space contain public art?

No

Is there a school immediately adjacent to the green space?

No

8. Potential themes for enhancement

Please indicate which of the following benefits/ services should be prioritised for future management or enhancement (please tick as many boxes as relevant):

natural habitats/ biodiversity,character setting

If other, please state

9. Comments

Please add any further information on open space e.g. details of primary or secondary uses/ purposes or any significant issues/ opportunities which should be highlighted.

Quality score:

33

Value score:

27



Baseline Assessment - Designations

A1 National:

Listed building:

Scheduled Monument

Site of Special Scientific Interest (SSSI):

Local Wildlife Site:

EH Register of Historic Parks and Gardens:

3

0

0

0

0

A2 Regional:

Biodiversity Opportunity Area:

2

A2 Access:

Public Rights of Way:

Sustrans Cycle Routes:

0

0

A3 Local - Statutory:

Conservation Area:

Local Nature Reserve:

0

0

A4 Other:

Within a Flood Risk Zone:

Ancient Woodland:

Tree Preservation Order:

0

0

0

1. Welcoming place

Site access: Freely accessible to public

If restricted access, what kind of restriction?

Other (please state):

To what extent are the entrances well presented?

To what extent are the boundaries well defined and maintained?

What is the overall quality of access and accesses within and through the open space?

What is the overall quality of access and accesses for people travelling to open space?

3 - Fair

3 - Fair

3 - Fair

1 - Very poor

What is the overall provision of signage?

2 - Poor

2. Health, safety and security

Is there play equipment on site?

No

 How many separate items for equipment?

Age groups:

What play activities are provided for:

Is there impact absorbing surfacing around the equipment?

Are there benches within the enclosure?

Are there litterbins within the enclosure?

Is there a play area notice at the entrance stating dog free, children only and emergency contacts?

Is there space, separate from the equipped area, for informal play/ general runabout?

Overall condition of play equipment?

Is there other provision for play on site? (Please also note condition)

MUGA	<div>No</div>	<div></div>	
Waterplay	<div>No</div>	<div></div>	
Skate park	<div>No</div>	<div></div>	
BMX	<div>No</div>	<div></div>	
Other	<div>No</div>	<div></div>	<div> Please state: <div></div> </div>

Is there evidence the green space is being used for informal recreation?

walking

Please state, if 'other':

Overall provision for informal recreation?

3 - Fair

What is the condition of basic amenities?

Toilets	<div>No</div>	<div></div>	
Cafe	<div>No</div>	<div></div>	
Litter and/ or dog bins	<div>No</div>	<div></div>	
Nature trail	<div>No</div>	<div></div>	
Seating	<div>No</div>	<div></div>	
Lifebelts	<div>No</div>	<div></div>	
Cycle parking	<div>No</div>	<div></div>	
Other	<div>No</div>	<div></div>	<div> Please state: <div></div> </div>

Community safety/ sense of security:

Is there natural surveillance into the site from surrounding properties?

No

Is lighting provided?

Yes

Do the approaches feel open and secure?

Yes

Is there a flow of people through the green space (to acheive self surveillance)?

No

Is dog fouling evident onsite?

No

Active recreation/ sport provision:

Outdoor athletics track

No

Grass pitches

No

Artificial pitches (e.g. astro turf)

No

Tennis courts

No

sport_other:

No

Please state:

3. Clean and well maintained

Overall cleanliness?

4 - Good

Is graffiti evident?

No

Vandalism evident?

No

Overall condition/ quality of planted areas

3 - Fair

Overall condition/ quality of grass areas

3 - Fair

Overall condition/ quality of footpaths

2 - Poor

Quality of water and associated edge treatment

0 - N/A

Are there any buildings or other built features onsite?

Yes

Please state:

Church and various memorial structures

If so, please note condition:

4 - Good

Are there any allotments on site?

No

Estimated number of plots in use:

Overall condition of allotment site:

4. Sustainability

Is there green waste composting area on site?

No

Is there evidence of sustainable management practices?

Yes

Is there evidence of waste minimisation/ recycling?

Yes

Does the green space provide a buffer for/ absorb noise or air pollution from:

Nearby traffic

No

Nearby industry

No

Other

No

Is there evidence of tree/ woodland management?

Yes

5. Conservation and heritage

Is there indication that natural features are being managed for nature conservation?

Yes

Vegetation cover/ type

Grassland

short amenity grassland

Scrub, shrubs and hedgerows

scrub,hedge

Water and wetlands

Trees and woodland

woodland edges/trees and shrubs forming shelterbelt,tree groups/scattered trees,veteran trees or significant individual trees,deadwood

Flower beds

ornamental planting

Brownfield land

Allotments

Invasive species

No

Other vegetation type

No

Please state

Does the green space contribute to the setting of the immediate local area?

Yes

Does the green space feature any recognisable landmark features of local importance?

Yes

Is the green space visible from adjacent main road/ railway/ public transport route?

No

Is the open space visually attractive?

Yes

What threats/ disturbances/ issues are affecting the attractiveness of the site?

If other, please state

6. Community involvement

Is there a permanent public noticeboard on site?

Yes

If so, are up to date notices displayed?

No

Are there any temporary notices on site informing users about current developments?

No

Is so, are they up to date?

Is there a built facility on site which is being used by the local community for education?

No

Is there evidence that a natural feature on site is being used by the local community for education?

No

Does the site offer educational interest (e.g. nature conservation interest or local historic significance)?

Yes

Is there a evidence of an active community group?

No

Is there a programme of activities?

Yes

7. Marketing

Are any of the following social facilities located on or adjacent to green space:

other social facility

Is there a dedicated outdoor performance area within the green space?

No

Does the green space contain public art?

No

Is there a school immediately adjacent to the green space?

No

8. Potential themes for enhancement

Please indicate which of the following benefits/ services should be prioritised for future management or enhancement (please tick as many boxes as relevant):

natural habitats/ biodiversity,educational interest

If other, please state

9. Comments

Please add any further information on open space e.g. details of primary or secondary uses/ purposes or any significant issues/ opportunities which should be highlighted.

Quality score:

34

Value score:

29



Baseline Assessment - Designations

A1 National:

Listed building:

3

Scheduled Monument

0

Site of Special Scientific Interest (SSSI):

0

Local Wildlife Site:

0

EH Register of Historic Parks and Gardens:

0

A2 Regional:

Biodiversity Opportunity Area:

2

A2 Access:

Public Rights of Way:

0

Sustrans Cycle Routes:

0

A3 Local - Statutory:

Conservation Area:

0

Local Nature Reserve:

0

A4 Other:

Within a Flood Risk Zone:

0

Ancient Woodland:

0

Tree Preservation Order:

0

1. Welcoming place

Site access:

Freely accessible to public

If restricted access, what kind of restriction?

Other (please state):

To what extent are the entrances well presented?

4 - Good

To what extent are the boundaries well defined and maintained?

4 - Good

What is the overall quality of access and accesses within and through the open space?

4 - Good

What is the overall quality of access and accesses for people travelling to open space?

2 - Poor

What is the overall provision of signage?

3 - Fair

2. Health, safety and security

Is there play equipment on site?

No

How many separate items for equipment?

Age groups:

What play activities are provided for:

Is there impact absorbing surfacing around the equipment?

Are there benches within the enclosure?

Are there litterbins within the enclosure?

Is there a play area notice at the entrance stating dog free, children only and emergency contacts?

Is there space, separate from the equipped area, for informal play/ general runabout?

Overall condition of play equipment?

Is there other provision for play on site? (Please also note condition)

MUGA

No

Waterplay

No

Skate park

No

BMX

No

Other

No

Please state:

Is there evidence the green space is being used for informal recreation?

walking,relaxing

Please state, if 'other':

Overall provision for informal recreation?

3 - Fair

What is the condition of basic amenities?

Toilets

No

Cafe

No

Litter and/ or dog bins

No

Nature trail

No

Seating

Yes

3 - Fair

Lifebelts

No

Cycle parking

No

Other

No

Please state:

Community safety/ sense of security:

Is there natural surveillance into the site from surrounding properties?

No

Is lighting provided?

Yes

Do the approaches feel open and secure?

Yes

Is there a flow of people through the green space (to acheive self surveillance)?

No

Is dog fouling evident onsite?

No

Active recreation/ sport provision:

Outdoor athletics track

No

Site ID:	193	Church of St Jame's the Great, Elmsted	
Date:	2016-09-22 10:58	Time spent surveying:	20mins
		Surveyor:	SW
Typology:	Cemeteries and Churchyards	Survey access:	Whole site

Grass pitches	<input type="text" value="No"/>	<input type="text"/>
Artificial pitches (e.g. astro turf)	<input type="text" value="No"/>	<input type="text"/>
Tennis courts	<input type="text" value="No"/>	<input type="text"/>
sport_other:	<input type="text" value="No"/>	Please state: <input type="text"/>

3. Clean and well maintained

Overall cleanliness?	<input type="text" value="4 - Good"/>
Is graffiti evident?	<input type="text" value="No"/>
Vandalism evident?	<input type="text" value="No"/>
Overall condition/ quality of planted areas	<input type="text" value="3 - Fair"/>
Overall condition/ quality of grass areas	<input type="text" value="3 - Fair"/>
Overall condition/ quality of footpaths	<input type="text" value="3 - Fair"/>
Quality of water and associated edge treatment	<input type="text" value="0 - N/A"/>
Are there any buildings or other built features onsite?	<input type="text" value="Yes"/> Please state: <input type="text" value="Church and various memorial structures"/>
If so, please note condition:	<input type="text" value="4 - Good"/>
Are there any allotments on site?	<input type="text" value="No"/> Estimated number of plots in use: <input type="text"/>
Overall condition of allotment site:	<input type="text"/>

4. Sustainability

Is there green waste composting area on site?	<input type="text" value="Yes"/>
Is there evidence of sustainable management practices?	<input type="text" value="Yes"/>
Is there evidence of waste minimisation/ recycling?	<input type="text" value="No"/>
Does the green space provide a buffer for/ absorb noise or air pollution from:	
Nearby traffic	<input type="text" value="No"/>
Nearby industry	<input type="text" value="No"/>
Other	<input type="text" value="No"/>
Is there evidence of tree/ woodland management?	<input type="text" value="Yes"/>

5. Conservation and heritage

Is there indication that natural features are being managed for nature conservation?	<input type="text" value="Yes"/>
Vegetation cover/ type	
Grassland	<input type="text" value="short amenity grassland"/>
Scrub, shrubs and hedgerows	<input type="text" value="scrub"/>
Water and wetlands	<input type="text"/>
Trees and woodland	<input type="text" value="woodland edges/trees and shrubs forming shelterbelt,tree groups/scattered trees,veteran trees or significant individual trees,deadwood"/>
Flower beds	<input type="text" value="ornamental planting"/>
Brownfield land	<input type="text"/>
Allotments	<input type="text"/>
Invasive species	<input type="text" value="No"/> Other vegetation type <input type="text" value="No"/> Please state <input type="text"/>
Does the green space contribute to the setting of the immediate local area?	<input type="text" value="Yes"/>

Does the green space feature any recognisable landmark features of local importance?

Yes

Is the green space visible from adjacent main road/ railway/ public transport route?

No

Is the open space visually attractive?

Yes

What threats/ disturbances/ issues are affecting the attractiveness of the site?

other

If other, please state

Overgrown scrub

6. Community involvement

Is there a permanent public noticeboard on site?

Yes

If so, are up to date notices displayed?

Yes

Are there any temporary notices on site informing users about current developments?

No

Is so, are they up to date?

Is there a built facility on site which is being used by the local community for education?

No

Is there evidence that a natural feature on site is being used by the local community for education?

No

Does the site offer educational interest (e.g. nature conservation interest or local historic significance)?

Yes

Is there a evidence of an active community group?

Yes

Is there a programme of activities?

Yes

7. Marketing

Are any of the following social facilities located on or adjacent to green space:

other social facility

Is there a dedicated outdoor performance area within the green space?

No

Does the green space contain public art?

No

Is there a school immediately adjacent to the green space?

No

8. Potential themes for enhancement

Please indicate which of the following benefits/ services should be prioritised for future management or enhancement (please tick as many boxes as relevant):

natural habitats/ biodiversity,educational interest

If other, please state

9. Comments

Please add any further information on open space e.g. details of primary or secondary uses/ purposes or any significant issues/ opportunities which should be highlighted.

Quality score:

43

Value score:

31



Baseline Assessment - Designations

A1 National:

Listed building:

3

Scheduled Monument:

0

Site of Special Scientific Interest (SSSI):

0

Local Wildlife Site:

2

EH Register of Historic Parks and Gardens:

0

A2 Regional:

Biodiversity Opportunity Area:

2

A2 Access:

Public Rights of Way:

3

Sustrans Cycle Routes:

0

A3 Local - Statutory:

Conservation Area:

0

Local Nature Reserve:

0

A4 Other:

Within a Flood Risk Zone:

1

Ancient Woodland:

0

Tree Preservation Order:

0

1. Welcoming place

Site access:

Freely accessible to public

If restricted access, what kind of restriction?

Other (please state):

To what extent are the entrances well presented?

3 - Fair

To what extent are the boundaries well defined and maintained?

3 - Fair

What is the overall quality of access and accesses within and through the open space?

2 - Poor

What is the overall quality of access and accesses for people travelling to open space?

3 - Fair

What is the overall provision of signage?

3 - Fair

2. Health, safety and security

Is there play equipment on site?

No

 How many separate items for equipment?

Age groups:

What play activities are provided for:

Is there impact absorbing surfacing around the equipment?

Are there benches within the enclosure?

No

Are there litterbins within the enclosure?

No

Is there a play area notice at the entrance stating dog free, children only and emergency contacts?

No

Is there space, separate from the equipped area, for informal play/ general runabout?

No

Overall condition of play equipment?

1 - Very poor

Is there other provision for play on site? (Please also note condition)

MUGA	<div>No</div>	<div></div>
Waterplay	<div>No</div>	<div></div>
Skate park	<div>No</div>	<div></div>
BMX	<div>No</div>	<div></div>
Other	<div>No</div>	<div></div>

Please state:

Is there evidence the green space is being used for informal recreation?

walking

Please state, if 'other':

Overall provision for informal recreation?

3 - Fair

What is the condition of basic amenities?

Toilets	<div>No</div>	<div></div>
Cafe	<div>No</div>	<div></div>
Litter and/ or dog bins	<div>No</div>	<div></div>
Nature trail	<div>No</div>	<div></div>
Seating	<div>No</div>	<div></div>
Lifebelts	<div>No</div>	<div></div>
Cycle parking	<div>No</div>	<div></div>
Other	<div>No</div>	<div></div>

Please state:

Community safety/ sense of security:

Is there natural surveillance into the site from surrounding properties?

Yes

Is lighting provided?

No

Do the approaches feel open and secure?

Yes

Is there a flow of people through the green space (to acheive self surveillance)?

No

Is dog fouling evident onsite?

No

Active recreation/ sport provision:

Outdoor athletics track

No

Grass pitches

No

Artificial pitches (e.g. astro turf)

No

Tennis courts

No

sport_other:

No

Please state:

3. Clean and well maintained

Overall cleanliness?

4 - Good

Is graffiti evident?

No

Vandalism evident?

No

Overall condition/ quality of planted areas

3 - Fair

Overall condition/ quality of grass areas

3 - Fair

Overall condition/ quality of footpaths

2 - Poor

Quality of water and associated edge treatment

1 - Very poor

Are there any buildings or other built features onsite?

Yes

Please state:

Church and various memorial structures

If so, please note condition:

3 - Fair

Are there any allotments on site?

No

Estimated number of plots in use:

Overall condition of allotment site:

4. Sustainability

Is there green waste composting area on site?

No

Is there evidence of sustainable management practices?

No

Is there evidence of waste minimisation/ recycling?

No

Does the green space provide a buffer for/ absorb noise or air pollution from:

Nearby traffic

No

Nearby industry

No

Other

No

Is there evidence of tree/ woodland management?

Yes

5. Conservation and heritage

Is there indication that natural features are being managed for nature conservation?

No

Vegetation cover/ type

Grassland

short amenity grassland

Scrub, shrubs and hedgerows

Water and wetlands

Trees and woodland

woodland edges/trees and shrubs forming shelterbelt,tree groups/scattered trees

Flower beds

Brownfield land

Allotments

Invasive species

No

Other vegetation type

No

Please state

Does the green space contribute to the setting of the immediate local area?

Yes

Does the green space feature any recognisable landmark features of local importance?

Yes

Is the green space visible from adjacent main road/ railway/ public transport route?

No

Is the open space visually attractive?

Yes

What threats/ disturbances/ issues are affecting the attractiveness of the site?

If other, please state

6. Community involvement

Is there a permanent public noticeboard on site?

No

 If so, are up to date notices displayed?

Are there any temporary notices on site informing users about current developments?

No

Is so, are they up to date?

Is there a built facility on site which is being used by the local community for education?

No

Is there evidence that a natural feature on site is being used by the local community for education?

No

Does the site offer educational interest (e.g. nature conservation interest or local historic significance)?

Yes

Is there a evidence of an active community group?

Yes

Is there a programme of activities?

No

7. Marketing

Are any of the following social facilities located on or adjacent to green space:

Is there a dedicated outdoor performance area within the green space?

No

Does the green space contain public art?

No

Is there a school immediately adjacent to the green space?

No

8. Potential themes for enhancement

Please indicate which of the following benefits/ services should be prioritised for future management or enhancement (please tick as many boxes as relevant):

natural habitats/ biodiversity,educational interest

If other, please state

9. Comments

Please add any further information on open space e.g. details of primary or secondary uses/ purposes or any significant issues/ opportunities which should be highlighted.

Lack of paths and good access.



Baseline Assessment - Designations

A1 National:

Listed building:

3

Scheduled Monument

0

Site of Special Scientific Interest (SSSI):

0

Local Wildlife Site:

0

EH Register of Historic Parks and Gardens:

0

A2 Regional:

Biodiversity Opportunity Area:

2

A2 Access:

Public Rights of Way:

0

Sustrans Cycle Routes:

0

A3 Local - Statutory:

Conservation Area:

0

Local Nature Reserve:

0

A4 Other:

Within a Flood Risk Zone:

1

Ancient Woodland:

0

Tree Preservation Order:

0

1. Welcoming place

Site access:

Freely accessible to public

If restricted access, what kind of restriction?

Other (please state):

To what extent are the entrances well presented?

3 - Fair

To what extent are the boundaries well defined and maintained?

4 - Good

What is the overall quality of access and accesses within and through the open space?

2 - Poor

What is the overall quality of access and accesses for people travelling to open space?

3 - Fair

What is the overall provision of signage?

2 - Poor

2. Health, safety and security

Is there play equipment on site?

No

 How many separate items for equipment?

Age groups:

What play activities are provided for:

Is there impact absorbing surfacing around the equipment?

Are there benches within the enclosure?

No

Are there litterbins within the enclosure?

No

Is there a play area notice at the entrance stating dog free, children only and emergency contacts?

No

Is there space, separate from the equipped area, for informal play/ general runabout?

No

Overall condition of play equipment?

1 - Very poor

Is there other provision for play on site? (Please also note condition)

MUGA	<div>No</div>	<div></div>
Waterplay	<div>No</div>	<div></div>
Skate park	<div>No</div>	<div></div>
BMX	<div>No</div>	<div></div>
Other	<div>No</div>	<div></div>

Please state:

Is there evidence the green space is being used for informal recreation?

walking

Please state, if 'other':

Overall provision for informal recreation?

2 - Poor

What is the condition of basic amenities?

Toilets	<div>No</div>	<div></div>
Cafe	<div>No</div>	<div></div>
Litter and/ or dog bins	<div>No</div>	<div></div>
Nature trail	<div>No</div>	<div></div>
Seating	<div>No</div>	<div></div>
Lifebelts	<div>No</div>	<div></div>
Cycle parking	<div>No</div>	<div></div>
Other	<div>No</div>	<div></div>

Please state:

Community safety/ sense of security:

Is there natural surveillance into the site from surrounding properties?

Yes

Is lighting provided?

Yes

Do the approaches feel open and secure?

Yes

Is there a flow of people through the green space (to acheive self surveillance)?

No

Is dog fouling evident onsite?

No

Active recreation/ sport provision:

Outdoor athletics track

No

Grass pitches

No

Artificial pitches (e.g. astro turf)

No

Tennis courts

No

sport_other:

No

Please state:

3. Clean and well maintained

Overall cleanliness?

4 - Good

Is graffiti evident?

No

Vandalism evident?

No

Overall condition/ quality of planted areas

3 - Fair

Overall condition/ quality of grass areas

4 - Good

Overall condition/ quality of footpaths

3 - Fair

Quality of water and associated edge treatment

1 - Very poor

Are there any buildings or other built features onsite?

Yes

Please state:

Church and various memorial structures

If so, please note condition:

3 - Fair

Are there any allotments on site?

No

Estimated number of plots in use:

Overall condition of allotment site:

4. Sustainability

Is there green waste composting area on site?

No

Is there evidence of sustainable management practices?

Yes

Is there evidence of waste minimisation/ recycling?

Yes

Does the green space provide a buffer for/ absorb noise or air pollution from:

Nearby traffic

No

Nearby industry

No

Other

No

Is there evidence of tree/ woodland management?

Yes

5. Conservation and heritage

Is there indication that natural features are being managed for nature conservation?

No

Vegetation cover/ type

Grassland

short amenity grassland

Scrub, shrubs and hedgerows

scrub,hedge

Water and wetlands

Trees and woodland

woodland edges/trees and shrubs forming shelterbelt,tree groups/scattered trees

Flower beds

Brownfield land

Allotments

Invasive species

No

Other vegetation type

No

Please state

Does the green space contribute to the setting of the immediate local area?

Yes

Site ID:	195	St Dunstan's Churchyard	
Date:	2016-09-13 12:15	Time spent surveying:	15mins
		Surveyor:	SW
Typology:	Cemeteries and Churchyards	Survey access:	Whole site

Does the green space feature any recognisable landmark features of local importance?	<input checked="" type="checkbox"/> Yes
Is the green space visible from adjacent main road/ railway/ public transport route?	<input checked="" type="checkbox"/> Yes
Is the open space visually attractive?	<input checked="" type="checkbox"/> Yes

What threats/ disturbances/ issues are affecting the attractiveness of the site?

road noise

If other, please state

6. Community involvement

Is there a permanent public noticeboard on site?	<input checked="" type="checkbox"/> Yes	If so, are up to date notices displayed?	<input checked="" type="checkbox"/> Yes
--	---	--	---

Are there any temporary notices on site informing users about current developments?	<input checked="" type="checkbox"/> No
---	--

Is so, are they up to date?	<input type="checkbox"/>
-----------------------------	--------------------------

Is there a built facility on site which is being used by the local community for education?	<input checked="" type="checkbox"/> No
---	--

Is there evidence that a natural feature on site is being used by the local community for education?	<input checked="" type="checkbox"/> No
--	--

Does the site offer educational interest (e.g. nature conservation interest or local historic significance)?	<input checked="" type="checkbox"/> Yes
--	---

Is there a evidence of an active community group?	<input checked="" type="checkbox"/> Yes
---	---

Is there a programme of activities?	<input checked="" type="checkbox"/> No
-------------------------------------	--

7. Marketing

Are any of the following social facilities located on or adjacent to green space:

other social facility

Is there a dedicated outdoor performance area within the green space?	<input checked="" type="checkbox"/> No
---	--

Does the green space contain public art?	<input checked="" type="checkbox"/> No
--	--

Is there a school immediately adjacent to the green space?	<input checked="" type="checkbox"/> No
--	--

8. Potential themes for enhancement

Please indicate which of the following benefits/ services should be prioritised for future management or enhancement (please tick as many boxes as relevant):

natural habitats/ biodiversity,educational interest

If other, please state

9. Comments

Please add any further information on open space e.g. details of primary or secondary uses/ purposes or any significant issues/ opportunities which should be highlighted.

Most signage within entrance of church.

Quality score:

40

Value score:

26



Baseline Assessment - Designations

A1 National:

Listed building:	<input type="text" value="3"/>
Scheduled Monument	<input type="text" value="0"/>
Site of Special Scientific Interest (SSSI):	<input type="text" value="0"/>
Local Wildlife Site:	<input type="text" value="0"/>
EH Register of Historic Parks and Gardens:	<input type="text" value="0"/>

A2 Regional:

Biodiversity Opportunity Area:	<input type="text" value="2"/>
--------------------------------	--------------------------------

A2 Access:

Public Rights of Way:	<input type="text" value="0"/>
Sustrans Cycle Routes:	<input type="text" value="0"/>

A3 Local - Statutory:

Conservation Area:	<input type="text" value="1"/>
Local Nature Reserve:	<input type="text" value="0"/>

A4 Other:

Within a Flood Risk Zone:	<input type="text" value="1"/>
Ancient Woodland:	<input type="text" value="0"/>
Tree Preservation Order:	<input type="text" value="0"/>

1. Welcoming place

Site access:	<input type="text" value="Freely accessible to public"/>
If restricted access, what kind of restriction?	<input type="text"/>
Other (please state):	<input type="text"/>

To what extent are the entrances well presented?	<input type="text" value="5 - Very good"/>
To what extent are the boundaries well defined and maintained?	<input type="text" value="3 - Fair"/>
What is the overall quality of access and accesses within and through the open space?	<input type="text" value="3 - Fair"/>
What is the overall quality of access and accesses for people travelling to open space?	<input type="text" value="4 - Good"/>

What is the overall provision of signage?

4 - Good

2. Health, safety and security

Is there play equipment on site?

No

 How many separate items for equipment?

Age groups:

What play activities are provided for:

Is there impact absorbing surfacing around the equipment?

Are there benches within the enclosure?

Are there litterbins within the enclosure?

Is there a play area notice at the entrance stating dog free, children only and emergency contacts?

Is there space, separate from the equipped area, for informal play/ general runabout?

Overall condition of play equipment?

Is there other provision for play on site? (Please also note condition)

MUGA	<div>No</div>	<div></div>
Waterplay	<div>No</div>	<div></div>
Skate park	<div>No</div>	<div></div>
BMX	<div>No</div>	<div></div>
Other	<div>No</div>	<div></div>

Please state:

Is there evidence the green space is being used for informal recreation?

walking,relaxing

Please state, if 'other':

Overall provision for informal recreation?

3 - Fair

What is the condition of basic amenities?

Toilets	<div>No</div>	<div></div>
Cafe	<div>No</div>	<div></div>
Litter and/ or dog bins	<div>Yes</div>	<div>3 - Fair</div>
Nature trail	<div>No</div>	<div></div>
Seating	<div>Yes</div>	<div>4 - Good</div>
Lifebelts	<div>No</div>	<div></div>
Cycle parking	<div>No</div>	<div></div>
Other	<div>No</div>	<div></div>

Please state:

Community safety/ sense of security:

Is there natural surveillance into the site from surrounding properties?

No

Is lighting provided?

No

Do the approaches feel open and secure?

Yes

Is there a flow of people through the green space (to acheive self surveillance)?

No

Is dog fouling evident onsite?

No

Active recreation/ sport provision:

Outdoor athletics track

No

Site ID:	196	St Peter and St Paul's Churchyard	
Date:	2016-09-21 9:15	Time spent surveying:	20mins
		Surveyor:	SW
Typology:	Cemeteries and Churchyards	Survey access:	Whole site

Grass pitches	<input type="text" value="No"/>	<input type="text"/>
Artificial pitches (e.g. astro turf)	<input type="text" value="No"/>	<input type="text"/>
Tennis courts	<input type="text" value="No"/>	<input type="text"/>
sport_other:	<input type="text" value="No"/>	Please state: <input type="text"/>

3. Clean and well maintained

Overall cleanliness?	<input type="text" value="4 - Good"/>
Is graffiti evident?	<input type="text" value="No"/>
Vandalism evident?	<input type="text" value="No"/>
Overall condition/ quality of planted areas	<input type="text" value="4 - Good"/>
Overall condition/ quality of grass areas	<input type="text" value="3 - Fair"/>
Overall condition/ quality of footpaths	<input type="text" value="3 - Fair"/>
Quality of water and associated edge treatment	<input type="text" value="0 - N/A"/>
Are there any buildings or other built features onsite?	<input type="text" value="Yes"/> Please state: <input type="text" value="Church and various memorial structures"/>
If so, please note condition:	<input type="text" value="4 - Good"/>
Are there any allotments on site?	<input type="text" value="No"/> Estimated number of plots in use: <input type="text"/>
Overall condition of allotment site:	<input type="text"/>

4. Sustainability

Is there green waste composting area on site?	<input type="text" value="Yes"/>
Is there evidence of sustainable management practices?	<input type="text" value="Yes"/>
Is there evidence of waste minimisation/ recycling?	<input type="text" value="Yes"/>
Does the green space provide a buffer for/ absorb noise or air pollution from:	
Nearby traffic	<input type="text" value="Yes"/>
Nearby industry	<input type="text" value="No"/>
Other	<input type="text" value="No"/>
Is there evidence of tree/ woodland management?	<input type="text" value="Yes"/>

5. Conservation and heritage

Is there indication that natural features are being managed for nature conservation?	<input type="text" value="Yes"/>
Vegetation cover/ type	
Grassland	<input type="text" value="short amenity grassland"/>
Scrub, shrubs and hedgerows	<input type="text" value="scrub,hedge"/>
Water and wetlands	<input type="text"/>
Trees and woodland	<input type="text" value="tree groups/scattered trees,woodland edges/trees and shrubs forming shelterbelt,veteran trees or significant individual trees"/>
Flower beds	<input type="text" value="ornamental planting,annual bedding dispays"/>
Brownfield land	<input type="text"/>
Allotments	<input type="text"/>
Invasive species	<input type="text" value="Yes"/> Other vegetation type <input type="text" value="No"/> Please state <input type="text"/>
Does the green space contribute to the setting of the immediate local area?	<input type="text" value="Yes"/>

Does the green space feature any recognisable landmark features of local importance?

Yes

Is the green space visible from adjacent main road/ railway/ public transport route?

Yes

Is the open space visually attractive?

Yes

What threats/ disturbances/ issues are affecting the attractiveness of the site?

road noise

If other, please state

6. Community involvement

Is there a permanent public noticeboard on site?

Yes

If so, are up to date notices displayed?

Yes

Are there any temporary notices on site informing users about current developments?

Yes

Is so, are they up to date?

Yes

Is there a built facility on site which is being used by the local community for education?

Yes

Is there evidence that a natural feature on site is being used by the local community for education?

No

Does the site offer educational interest (e.g. nature conservation interest or local historic significance)?

Yes

Is there a evidence of an active community group?

Yes

Is there a programme of activities?

Yes

7. Marketing

Are any of the following social facilities located on or adjacent to green space:

other social facility,meeting hall

Is there a dedicated outdoor performance area within the green space?

No

Does the green space contain public art?

No

Is there a school immediately adjacent to the green space?

Yes

8. Potential themes for enhancement

Please indicate which of the following benefits/ services should be prioritised for future management or enhancement (please tick as many boxes as relevant):

natural habitats/ biodiversity,educational interest

If other, please state

9. Comments


Please add any further information on open space e.g. details of primary or secondary uses/ purposes or any significant issues/ opportunities which should be highlighted.

Quality score:

52

Value score:

39



Baseline Assessment - Designations

A1 National:

Listed building:

0

Scheduled Monument

0

Site of Special Scientific Interest (SSSI):

0

Local Wildlife Site:

0

EH Register of Historic Parks and Gardens:

0

A2 Regional:

Biodiversity Opportunity Area:

0

A2 Access:

Public Rights of Way:

0

Sustrans Cycle Routes:

0

A3 Local - Statutory:

Conservation Area:

0

Local Nature Reserve:

0

A4 Other:

Within a Flood Risk Zone:

0

Ancient Woodland:

0

Tree Preservation Order:

0

1. Welcoming place

Site access:

No public access

If restricted access, what kind of restriction?

Other (please state):

To what extent are the entrances well presented?

2 - Poor

To what extent are the boundaries well defined and maintained?

3 - Fair

What is the overall quality of access and accesses within and through the open space?

1 - Very poor

What is the overall quality of access and accesses for people travelling to open space?

3 - Fair

What is the overall provision of signage?

1 - Very poor

2. Health, safety and security

Is there play equipment on site?

No

How many separate items for equipment?

Age groups:

What play activities are provided for:

Is there impact absorbing surfacing around the equipment?

Are there benches within the enclosure?

Are there litterbins within the enclosure?

Is there a play area notice at the entrance stating dog free, children only and emergency contacts?

Is there space, separate from the equipped area, for informal play/ general runabout?

Overall condition of play equipment?

Is there other provision for play on site? (Please also note condition)

MUGA

No

Waterplay

No

Skate park

No

BMX

No

Other

No

Please state:

Is there evidence the green space is being used for informal recreation?

none

Please state, if 'other':

Overall provision for informal recreation?

0 - N/A

What is the condition of basic amenities?

Toilets

No

Cafe

No

Litter and/ or dog bins

No

Nature trail

No

Seating

No

Lifebelts

No

Cycle parking

No

Other

No

Please state:

Community safety/ sense of security:

Is there natural surveillance into the site from surrounding properties?

Yes

Is lighting provided?

No

Do the approaches feel open and secure?

No

Is there a flow of people through the green space (to acheive self surveillance)?

No

Is dog fouling evident onsite?

No

Active recreation/ sport provision:

Outdoor athletics track

No

Grass pitches

No

Artificial pitches (e.g. astro turf)

No

Tennis courts

No

sport_other:

No

Please state:

3. Clean and well maintained

Overall cleanliness?

3 - Fair

Is graffiti evident?

No

Vandalism evident?

No

Overall condition/ quality of planted areas

0 - N/A

Overall condition/ quality of grass areas

0 - N/A

Overall condition/ quality of footpaths

0 - N/A

Quality of water and associated edge treatment

0 - N/A

Are there any buildings or other built features onsite?

No

Please state:

If so, please note condition:

Are there any allotments on site?

No

Estimated number of plots in use:

Overall condition of allotment site:

4. Sustainability

Is there green waste composting area on site?

No

Is there evidence of sustainable management practices?

No

Is there evidence of waste minimisation/ recycling?

No

Does the green space provide a buffer for/ absorb noise or air pollution from:

Nearby traffic

No

Nearby industry

Yes

Other

No

Is there evidence of tree/ woodland management?

Yes

5. Conservation and heritage

Is there indication that natural features are being managed for nature conservation?

Yes

Vegetation cover/ type

Grassland

Scrub, shrubs and hedgerows

scrub

Water and wetlands

Trees and woodland

broadleaved woodland,tree groups/scattered trees,deadwood

Flower beds

Brownfield land

Allotments

Invasive species

No

Other vegetation type

No

Please state

Does the green space contribute to the setting of the immediate local area?

Yes

Does the green space feature any recognisable landmark features of local importance?

No

Site ID:	197	Land opposite Enbrook Road	
Date:	2016-10-18 14:49	Time spent surveying:	1hr
		Surveyor:	KL
Typology:	Natural or Semi-natural Greenspace		
Survey access:	No access		

Is the green space visible from adjacent main road/ railway/ public transport route? ☐ Yes

Is the open space visually attractive? ☐ Yes

What threats/ disturbances/ issues are affecting the attractiveness of the site?

lack of landscape management,pollution

If other, please state

6. Community involvement

Is there a permanent public noticeboard on site? ☐ No If so, are up to date notices displayed? ☐

Are there any temporary notices on site informing users about current developments? ☐ No

Is so, are they up to date? ☐

Is there a built facility on site which is being used by the local community for education? ☐ No

Is there evidence that a natural feature on site is being used by the local community for education? ☐ No

Does the site offer educational interest (e.g. nature conservation interest or local historic significance)? ☐ No

Is there a evidence of an active community group? ☐ No

Is there a programme of activities? ☐ No

7. Marketing

Are any of the following social facilities located on or adjacent to green space:

Is there a dedicated outdoor performance area within the green space? ☐ No

Does the green space contain public art? ☐ No

Is there a school immediately adjacent to the green space? ☐ No

8. Potential themes for enhancement

Please indicate which of the following benefits/ services should be prioritised for future management or enhancement (please tick as many boxes as relevant):

natural habitats/ biodiversity,character setting

If other, please state


9. Comments

Please add any further information on open space e.g. details of primary or secondary uses/ purposes or any significant issues/ opportunities which should be highlighted.

Steep slope covered in scrub and woodland behind houses. No access.

Quality score: ☐ 13

Value score: ☐ 8



Baseline Assessment - Designations

A1 National:

Listed building:	<input type="text" value="0"/>
Scheduled Monument	<input type="text" value="0"/>
Site of Special Scientific Interest (SSSI):	<input type="text" value="3"/>
Local Wildlife Site:	<input type="text" value="0"/>
EH Register of Historic Parks and Gardens:	<input type="text" value="0"/>

A2 Regional:

Biodiversity Opportunity Area:	<input type="text" value="2"/>
--------------------------------	--------------------------------

A2 Access:

Public Rights of Way:	<input type="text" value="0"/>
Sustrans Cycle Routes:	<input type="text" value="0"/>

A3 Local - Statutory:

Conservation Area:	<input type="text" value="0"/>
Local Nature Reserve:	<input type="text" value="1"/>

A4 Other:

Within a Flood Risk Zone:	<input type="text" value="1"/>
Ancient Woodland:	<input type="text" value="0"/>
Tree Preservation Order:	<input type="text" value="0"/>

1. Welcoming place

Site access:	<input type="text" value="Freely accessible to public"/>
If restricted access, what kind of restriction?	<input type="text"/>
Other (please state):	<input type="text"/>

To what extent are the entrances well presented?	<input type="text" value="3 - Fair"/>
To what extent are the boundaries well defined and maintained?	<input type="text" value="4 - Good"/>
What is the overall quality of access and accesses within and through the open space?	<input type="text" value="4 - Good"/>
What is the overall quality of access and accesses for people travelling to open space?	<input type="text" value="4 - Good"/>

What is the overall provision of signage?

3 - Fair

2. Health, safety and security

Is there play equipment on site?

No

How many separate items for equipment?

Age groups:

What play activities are provided for:

Is there impact absorbing surfacing around the equipment?

Are there benches within the enclosure?

Are there litterbins within the enclosure?

Is there a play area notice at the entrance stating dog free, children only and emergency contacts?

Is there space, separate from the equipped area, for informal play/ general runabout?

Overall condition of play equipment?

Is there other provision for play on site? (Please also note condition)

MUGA

No

Waterplay

No

Skate park

No

BMX

No

Other

No

Please state:

Is there evidence the green space is being used for informal recreation?

walking,children,teenagers,relaxing,desire lines

Please state, if 'other':

Overall provision for informal recreation?

3 - Fair

What is the condition of basic amenities?

Toilets

No

Cafe

No

Litter and/ or dog bins

Yes

4 - Good

Nature trail

No

Seating

No

Lifebelts

Yes

4 - Good

Cycle parking

No

Other

No

Please state:

Community safety/ sense of security:

Is there natural surveillance into the site from surrounding properties?

No

Is lighting provided?

No

Do the approaches feel open and secure?

Yes

Is there a flow of people through the green space (to acheive self surveillance)?

Yes

Is dog fouling evident onsite?

No

Active recreation/ sport provision:

Outdoor athletics track

No

Site ID:	199	Folkestone shoreline	
Date:	2016-10-19 14:53	Time spent surveying:	30mins
		Surveyor:	KL
Typology:	Green Corridors	Survey access:	Whole site

Grass pitches	<input type="text" value="No"/>	<input type="text"/>
Artificial pitches (e.g. astro turf)	<input type="text" value="No"/>	<input type="text"/>
Tennis courts	<input type="text" value="No"/>	<input type="text"/>
sport_other:	<input type="text" value="No"/>	Please state: <input type="text"/>

3. Clean and well maintained

Overall cleanliness?	<input type="text" value="4 - Good"/>
Is graffiti evident?	<input type="text" value="Yes"/>
Vandalism evident?	<input type="text" value="No"/>
Overall condition/ quality of planted areas	<input type="text" value="0 - N/A"/>
Overall condition/ quality of grass areas	<input type="text" value="0 - N/A"/>
Overall condition/ quality of footpaths	<input type="text" value="2 - Poor"/>
Quality of water and associated edge treatment	<input type="text" value="4 - Good"/>
Are there any buildings or other built features onsite?	<input type="text" value="No"/> Please state: <input type="text"/>
If so, please note condition:	<input type="text"/>
Are there any allotments on site?	<input type="text" value="No"/> Estimated number of plots in use: <input type="text"/>
Overall condition of allotment site:	<input type="text"/>

4. Sustainability

Is there green waste composting area on site?	<input type="text" value="No"/>
Is there evidence of sustainable management practices?	<input type="text" value="No"/>
Is there evidence of waste minimisation/ recycling?	<input type="text" value="No"/>
Does the green space provide a buffer for/ absorb noise or air pollution from:	
Nearby traffic	<input type="text" value="No"/>
Nearby industry	<input type="text" value="No"/>
Other	<input type="text" value="Yes"/>
Is there evidence of tree/ woodland management?	<input type="text" value="No"/>

5. Conservation and heritage

Is there indication that natural features are being managed for nature conservation?	<input type="text" value="Yes"/>
Vegetation cover/ type	
Grassland	<input type="text"/>
Scrub, shrubs and hedgerows	<input type="text" value="scrub"/>
Water and wetlands	<input type="text"/>
Trees and woodland	<input type="text"/>
Flower beds	<input type="text"/>
Brownfield land	<input type="text"/>
Allotments	<input type="text"/>
Invasive species	<input type="text" value="No"/> Other vegetation type <input type="text" value="Yes"/> Please state <input type="text" value="Scree, maritime cliff, rock pools"/>
Does the green space contribute to the setting of the immediate local area?	<input type="text" value="Yes"/>
Does the green space feature any recognisable landmark features of local importance?	<input type="text" value="Yes"/>

Site ID:	199	Folkestone shoreline	
Date:	2016-10-19 14:53	Time spent surveying:	30mins
		Surveyor:	KL
Typology:	Green Corridors	Survey access:	Whole site

Is the green space visible from adjacent main road/ railway/ public transport route? ☐ No

Is the open space visually attractive? ☐ Yes

What threats/ disturbances/ issues are affecting the attractiveness of the site?

lack of landscape management,erosion

If other, please state

6. Community involvement

Is there a permanent public noticeboard on site? ☐ No If so, are up to date notices displayed? ☐

Are there any temporary notices on site informing users about current developments? ☐ No

Is so, are they up to date? ☐

Is there a built facility on site which is being used by the local community for education? ☐ No

Is there evidence that a natural feature on site is being used by the local community for education? ☐ No

Does the site offer educational interest (e.g. nature conservation interest or local historic significance)? ☐ Yes

Is there a evidence of an active community group? ☐ No

Is there a programme of activities? ☐ No

7. Marketing

Are any of the following social facilities located on or adjacent to green space:

Is there a dedicated outdoor performance area within the green space? ☐ No

Does the green space contain public art? ☐ No

Is there a school immediately adjacent to the green space? ☐ No

8. Potential themes for enhancement

Please indicate which of the following benefits/ services should be prioritised for future management or enhancement (please tick as many boxes as relevant):

informal recreation,natural habitats/ biodiversity

If other, please state


9. Comments

Please add any further information on open space e.g. details of primary or secondary uses/ purposes or any significant issues/ opportunities which should be highlighted.

Concrete boulevard is in poor condition with lots of cracks, uneven sections. Good number of bins and lifebelts.

Quality score: 35

Value score: 30



Baseline Assessment - Designations

A1 National:

Listed building:	<input type="text" value="0"/>
Scheduled Monument	<input type="text" value="0"/>
Site of Special Scientific Interest (SSSI):	<input type="text" value="3"/>
Local Wildlife Site:	<input type="text" value="0"/>
EH Register of Historic Parks and Gardens:	<input type="text" value="0"/>

A2 Regional:

Biodiversity Opportunity Area:	<input type="text" value="2"/>
--------------------------------	--------------------------------

A2 Access:

Public Rights of Way:	<input type="text" value="0"/>
Sustrans Cycle Routes:	<input type="text" value="0"/>

A3 Local - Statutory:

Conservation Area:	<input type="text" value="0"/>
Local Nature Reserve:	<input type="text" value="1"/>

A4 Other:

Within a Flood Risk Zone:	<input type="text" value="1"/>
Ancient Woodland:	<input type="text" value="0"/>
Tree Preservation Order:	<input type="text" value="0"/>

1. Welcoming place

Site access:	<input type="text" value="Freely accessible to public"/>
If restricted access, what kind of restriction?	<input type="text"/>
Other (please state):	<input type="text"/>

To what extent are the entrances well presented?	<input type="text" value="2 - Poor"/>
To what extent are the boundaries well defined and maintained?	<input type="text" value="2 - Poor"/>
What is the overall quality of access and accesses within and through the open space?	<input type="text" value="2 - Poor"/>
What is the overall quality of access and accesses for people travelling to open space?	<input type="text" value="3 - Fair"/>

What is the overall provision of signage?

2 - Poor

2. Health, safety and security

Is there play equipment on site?

No

How many separate items for equipment?

Age groups:

What play activities are provided for:

Is there impact absorbing surfacing around the equipment?

Are there benches within the enclosure?

Are there litterbins within the enclosure?

Is there a play area notice at the entrance stating dog free, children only and emergency contacts?

Is there space, separate from the equipped area, for informal play/ general runabout?

Overall condition of play equipment?

Is there other provision for play on site? (Please also note condition)

MUGA

No

Waterplay

No

Skate park

No

BMX

No

Other

No

Please state:

Is there evidence the green space is being used for informal recreation?

walking,children,teenagers,relaxing,desire lines

Please state, if 'other':

Overall provision for informal recreation?

2 - Poor

What is the condition of basic amenities?

Toilets

No

Cafe

No

Litter and/ or dog bins

No

Nature trail

No

Seating

No

Lifebelts

Yes

2 - Poor

Cycle parking

No

Other

No

Please state:

Community safety/ sense of security:

Is there natural surveillance into the site from surrounding properties?

No

Is lighting provided?

No

Do the approaches feel open and secure?

No

Is there a flow of people through the green space (to acheive self surveillance)?

Yes

Is dog fouling evident onsite?

No

Active recreation/ sport provision:

Outdoor athletics track

No

Site ID:	201	Folkestone shoreline	
Date:	2016-10-19 15:14	Time spent surveying:	30mins
		Surveyor:	KL
Typology:	Green Corridors	Survey access:	Whole site

Grass pitches	<input type="text" value="No"/>	<input type="text"/>
Artificial pitches (e.g. astro turf)	<input type="text" value="No"/>	<input type="text"/>
Tennis courts	<input type="text" value="No"/>	<input type="text"/>
sport_other:	<input type="text" value="No"/>	Please state: <input type="text"/>

3. Clean and well maintained

Overall cleanliness?	<input type="text" value="4 - Good"/>
Is graffiti evident?	<input type="text" value="No"/>
Vandalism evident?	<input type="text" value="No"/>
Overall condition/ quality of planted areas	<input type="text" value="0 - N/A"/>
Overall condition/ quality of grass areas	<input type="text" value="0 - N/A"/>
Overall condition/ quality of footpaths	<input type="text" value="2 - Poor"/>
Quality of water and associated edge treatment	<input type="text" value="4 - Good"/>
Are there any buildings or other built features onsite?	<input type="text" value="Yes"/> Please state: <input type="text" value="Very wide boulevard"/>
If so, please note condition:	<input type="text" value="1 - Very poor"/>
Are there any allotments on site?	<input type="text" value="No"/> Estimated number of plots in use: <input type="text"/>
Overall condition of allotment site:	<input type="text"/>

4. Sustainability

Is there green waste composting area on site?	<input type="text" value="No"/>
Is there evidence of sustainable management practices?	<input type="text" value="No"/>
Is there evidence of waste minimisation/ recycling?	<input type="text" value="No"/>
Does the green space provide a buffer for/ absorb noise or air pollution from:	
Nearby traffic	<input type="text" value="No"/>
Nearby industry	<input type="text" value="No"/>
Other	<input type="text" value="Yes"/>
Is there evidence of tree/ woodland management?	<input type="text" value="No"/>

5. Conservation and heritage

Is there indication that natural features are being managed for nature conservation?	<input type="text" value="No"/>
Vegetation cover/ type	
Grassland	<input type="text"/>
Scrub, shrubs and hedgerows	<input type="text" value="scrub"/>
Water and wetlands	<input type="text"/>
Trees and woodland	<input type="text"/>
Flower beds	<input type="text"/>
Brownfield land	<input type="text"/>
Allotments	<input type="text"/>
Invasive species	<input type="text" value="No"/> Other vegetation type <input type="text" value="Yes"/> Please state <input type="text" value="Maritime cliff, seaweed/algae"/>
Does the green space contribute to the setting of the immediate local area?	<input type="text" value="Yes"/>
Does the green space feature any recognisable landmark features of local importance?	<input type="text" value="Yes"/>

Site ID:	201	Folkestone shoreline	
Date:	2016-10-19 15:14	Time spent surveying:	30mins
		Surveyor:	KL
Typology:	Green Corridors	Survey access:	Whole site

Is the green space visible from adjacent main road/ railway/ public transport route?

Is the open space visually attractive?

What threats/ disturbances/ issues are affecting the attractiveness of the site?

lack of landscape management,erosion,other

If other, please state **Degradation of boulevard**

6. Community involvement

Is there a permanent public noticeboard on site? If so, are up to date notices displayed?

Are there any temporary notices on site informing users about current developments?

Is so, are they up to date?

Is there a built facility on site which is being used by the local community for education?

Is there evidence that a natural feature on site is being used by the local community for education?

Does the site offer educational interest (e.g. nature conservation interest or local historic significance)?

Is there a evidence of an active community group?

Is there a programme of activities?

7. Marketing

Are any of the following social facilities located on or adjacent to green space:

Is there a dedicated outdoor performance area within the green space?

Does the green space contain public art?

Is there a school immediately adjacent to the green space?

8. Potential themes for enhancement

Please indicate which of the following benefits/ services should be prioritised for future management or enhancement (please tick as many boxes as relevant):

informal recreation,natural habitats/ biodiversity,character setting

If other, please state

9. Comments

Please add any further information on open space e.g. details of primary or secondary uses/ purposes or any significant issues/ opportunities which should be highlighted.

Unclear why this site is separate from 200 as both seem to be the same. Very wide concrete boulevard covers the whole area and is in very poor condition with many cracks and uneven surfaces. Life belts only for southern part.

Quality score:

Value score:



Baseline Assessment - Designations

A1 National:

Listed building:	<input type="text" value="0"/>
Scheduled Monument	<input type="text" value="0"/>
Site of Special Scientific Interest (SSSI):	<input type="text" value="0"/>
Local Wildlife Site:	<input type="text" value="0"/>
EH Register of Historic Parks and Gardens:	<input type="text" value="0"/>

A2 Regional:

Biodiversity Opportunity Area:	<input type="text" value="0"/>
--------------------------------	--------------------------------

A2 Access:

Public Rights of Way:	<input type="text" value="0"/>
Sustrans Cycle Routes:	<input type="text" value="0"/>

A3 Local - Statutory:

Conservation Area:	<input type="text" value="0"/>
Local Nature Reserve:	<input type="text" value="0"/>

A4 Other:

Within a Flood Risk Zone:	<input type="text" value="0"/>
Ancient Woodland:	<input type="text" value="0"/>
Tree Preservation Order:	<input type="text" value="0"/>

1. Welcoming place

Site access:	<div>Freely accessible to public</div>
If restricted access, what kind of restriction?	<div></div>
Other (please state):	<div></div>

To what extent are the entrances well presented?	<div>4 - Good</div>
To what extent are the boundaries well defined and maintained?	<div>4 - Good</div>
What is the overall quality of access and accesses within and through the open space?	<div>4 - Good</div>
What is the overall quality of access and accesses for people travelling to open space?	<div>3 - Fair</div>

What is the overall provision of signage?

1 - Very poor

2. Health, safety and security

Is there play equipment on site?

Yes

How many separate items for equipment?

12

Age groups:

Over 11 years,5-11 years,Under 5 years

What play activities are provided for:

climbing,sliding,balancing,socialplay,swinging,jumping,rocking,rotating,counting,touching,viewing

Is there impact absorbing surfacing around the equipment?

No

Are there benches within the enclosure?

Yes

Are there litterbins within the enclosure?

Yes

Is there a play area notice at the entrance stating dog free, children only and emergency contacts?

No

Is there space, separate from the equipped area, for informal play/ general runabout?

Yes

Overall condition of play equipment?

4 - Good

Is there other provision for play on site? (Please also note condition)

MUGA	Yes	4 - Good	
Waterplay	No		
Skate park	No		
BMX	No		
Other	No		Please state:

Is there evidence the green space is being used for informal recreation?

walking,children,teenagers,relaxing

Please state, if 'other':

Basketball Court

Overall provision for informal recreation?

5 - Very good

What is the condition of basic amenities?

Toilets	No	
Cafe	No	
Litter and/ or dog bins	Yes	3 - Fair
Nature trail	No	
Seating	Yes	3 - Fair
Lifebelts	No	
Cycle parking	Yes	3 - Fair
Other	No	

Please state:

Community safety/ sense of security:

Is there natural surveillance into the site from surrounding properties?

Yes

Is lighting provided?

Yes

Do the approaches feel open and secure?

Yes

Is there a flow of people through the green space (to acheive self surveillance)?

Yes

Is dog fouling evident onsite?

Yes

Active recreation/ sport provision:

Site ID:	202	Canterbury Road Recreation	
Date:	2016-10-18 10:08	Time spent surveying:	20mins
		Surveyor:	RG
Typology:	Parks and Gardens	Survey access:	Whole site

Outdoor athletics track	<input type="text" value="No"/>	<input type="text"/>
Grass pitches	<input type="text" value="Yes"/>	<input type="text" value="4 - Good"/>
Artificial pitches (e.g. astro turf)	<input type="text" value="No"/>	<input type="text"/>
Tennis courts	<input type="text" value="No"/>	<input type="text"/>
sport_other:	<input type="text" value="No"/>	Please state: <input type="text"/>

3. Clean and well maintained

Overall cleanliness?	<input type="text" value="4 - Good"/>
Is graffiti evident?	<input type="text" value="Yes"/>
Vandalism evident?	<input type="text" value="No"/>
Overall condition/ quality of planted areas	<input type="text" value="0 - N/A"/>
Overall condition/ quality of grass areas	<input type="text" value="4 - Good"/>
Overall condition/ quality of footpaths	<input type="text" value="3 - Fair"/>
Quality of water and associated edge treatment	<input type="text" value="0 - N/A"/>
Are there any buildings or other built features onsite?	<input type="text" value="No"/> Please state: <input type="text"/>
If so, please note condition:	<input type="text"/>
Are there any allotments on site?	<input type="text" value="No"/> Estimated number of plots in use: <input type="text"/>
Overall condition of allotment site:	<input type="text"/>

4. Sustainability

Is there green waste composting area on site?	<input type="text" value="No"/>
Is there evidence of sustainable management practices?	<input type="text" value="Yes"/>
Is there evidence of waste minimisation/ recycling?	<input type="text" value="No"/>
Does the green space provide a buffer for/ absorb noise or air pollution from:	
Nearby traffic	<input type="text" value="No"/>
Nearby industry	<input type="text" value="No"/>
Other	<input type="text" value="No"/>
Is there evidence of tree/ woodland management?	<input type="text" value="Yes"/>

5. Conservation and heritage

Is there indication that natural features are being managed for nature conservation?	<input type="text" value="No"/>
Vegetation cover/ type	
Grassland	<input type="text" value="short amenity grassland"/>
Scrub, shrubs and hedgerows	<input type="text" value="hedge"/>
Water and wetlands	<input type="text"/>
Trees and woodland	<input type="text" value="tree groups/scattered trees"/>
Flower beds	<input type="text"/>
Brownfield land	<input type="text"/>
Allotments	<input type="text"/>
Invasive species	<input type="text" value="No"/> Other vegetation type <input type="text" value="No"/> Please state <input type="text"/>
Does the green space contribute to the setting of the immediate local area?	<input type="text" value="Yes"/>

Does the green space feature any recognisable landmark features of local importance?

No

Is the green space visible from adjacent main road/ railway/ public transport route?

Yes

Is the open space visually attractive?

Yes

What threats/ disturbances/ issues are affecting the attractiveness of the site?

rail noise,pollution

If other, please state

6. Community involvement

Is there a permanent public noticeboard on site?

No

 If so, are up to date notices displayed?

Are there any temporary notices on site informing users about current developments?

No

Is so, are they up to date?

Is there a built facility on site which is being used by the local community for education?

No

Is there evidence that a natural feature on site is being used by the local community for education?

No

Does the site offer educational interest (e.g. nature conservation interest or local historic significance)?

No

Is there a evidence of an active community group?

No

Is there a programme of activities?

No

7. Marketing

Are any of the following social facilities located on or adjacent to green space:

Is there a dedicated outdoor performance area within the green space?

No

Does the green space contain public art?

No

Is there a school immediately adjacent to the green space?

No

8. Potential themes for enhancement

Please indicate which of the following benefits/ services should be prioritised for future management or enhancement (please tick as many boxes as relevant):

amenity,informal recreation,sports/ other organised activities,character setting

If other, please state

9. Comments

Please add any further information on open space e.g. details of primary or secondary uses/ purposes or any significant issues/ opportunities which should be highlighted.

Quality score:

50

Value score:

54



Baseline Assessment - Designations

A1 National:

Listed building:

Scheduled Monument

Site of Special Scientific Interest (SSSI): 3

Local Wildlife Site:

EH Register of Historic Parks and Gardens:

A2 Regional:

Biodiversity Opportunity Area: 2

A2 Access:

Public Rights of Way: 3

Sustrans Cycle Routes:

A3 Local - Statutory:

Conservation Area:

Local Nature Reserve:

A4 Other:

Within a Flood Risk Zone:

Ancient Woodland:

Tree Preservation Order:

1. Welcoming place

Site access: Freely accessible to public

If restricted access, what kind of restriction?

Other (please state):

To what extent are the entrances well presented? 3 - Fair

To what extent are the boundaries well defined and maintained? 3 - Fair

What is the overall quality of access and accesses within and through the open space? 3 - Fair

What is the overall quality of access and accesses for people travelling to open space? 3 - Fair

What is the overall provision of signage?

4 - Good

2. Health, safety and security

Is there play equipment on site?

Yes

How many separate items for equipment?

10

Age groups:

Over 11 years,5-11 years,Under 5 years

What play activities are provided for:

balancing,climbing,viewing,rocking,sliding,swinging,jumping,touching

Is there impact absorbing surfacing around the equipment?

Yes

Are there benches within the enclosure?

Yes

Are there litterbins within the enclosure?

Yes

Is there a play area notice at the entrance stating dog free, children only and emergency contacts?

Yes

Is there space, separate from the equipped area, for informal play/ general runabout?

Yes

Overall condition of play equipment?

3 - Fair

Is there other provision for play on site? (Please also note condition)

MUGA	Yes	3 - Fair	
Waterplay	No		
Skate park	No		
BMX	No		
Other	Yes	3 - Fair	Please state: Youth shelters

Is there evidence the green space is being used for informal recreation?

walking,children,teenagers,relaxing

Please state, if 'other':

Overall provision for informal recreation?

4 - Good

What is the condition of basic amenities?

Toilets	No		
Cafe	No		
Litter and/ or dog bins	Yes	3 - Fair	
Nature trail	No		
Seating	Yes	3 - Fair	
Lifebelts	No		
Cycle parking	No		
Other	No		Please state:

Community safety/ sense of security:

Is there natural surveillance into the site from surrounding properties?

Yes

Is lighting provided?

No

Do the approaches feel open and secure?

Yes

Is there a flow of people through the green space (to acheive self surveillance)?

No

Is dog fouling evident onsite?

No

Active recreation/ sport provision:

Site ID:	203	Brabner Park	
Date:	2016-08-15 9:55	Time spent surveying:	20mins
		Surveyor:	SW
Typology:	Parks and Gardens	Survey access:	Whole site

Outdoor athletics track	<input type="text" value="No"/>	<input type="text"/>
Grass pitches	<input type="text" value="No"/>	<input type="text"/>
Artificial pitches (e.g. astro turf)	<input type="text" value="No"/>	<input type="text"/>
Tennis courts	<input type="text" value="No"/>	<input type="text"/>
sport_other:	<input type="text" value="Yes"/>	<input type="text" value="4 - Good"/> Please state: <input type="text" value="Hard basketball court"/>

3. Clean and well maintained

Overall cleanliness?	<input type="text" value="3 - Fair"/>
Is graffiti evident?	<input type="text" value="Yes"/>
Vandalism evident?	<input type="text" value="Yes"/>
Overall condition/ quality of planted areas	<input type="text" value="0 - N/A"/>
Overall condition/ quality of grass areas	<input type="text" value="3 - Fair"/>
Overall condition/ quality of footpaths	<input type="text" value="3 - Fair"/>
Quality of water and associated edge treatment	<input type="text" value="0 - N/A"/>
Are there any buildings or other built features onsite?	<input type="text" value="No"/> Please state: <input type="text"/>
If so, please note condition:	<input type="text"/>
Are there any allotments on site?	<input type="text" value="No"/> Estimated number of plots in use: <input type="text"/>
Overall condition of allotment site:	<input type="text"/>

4. Sustainability

Is there green waste composting area on site?	<input type="text" value="No"/>
Is there evidence of sustainable management practices?	<input type="text" value="Yes"/>
Is there evidence of waste minimisation/ recycling?	<input type="text" value="No"/>
Does the green space provide a buffer for/ absorb noise or air pollution from:	
Nearby traffic	<input type="text" value="Yes"/>
Nearby industry	<input type="text" value="No"/>
Other	<input type="text" value="No"/>
Is there evidence of tree/ woodland management?	<input type="text" value="Yes"/>

5. Conservation and heritage

Is there indication that natural features are being managed for nature conservation?	<input type="text" value="Yes"/>
Vegetation cover/ type	
Grassland	<input type="text" value="wildflower grassland,short amenity grassland"/>
Scrub, shrubs and hedgerows	<input type="text" value="scrub"/>
Water and wetlands	<input type="text"/>
Trees and woodland	<input type="text" value="broadleaved woodland,deadwood"/>
Flower beds	<input type="text"/>
Brownfield land	<input type="text"/>
Allotments	<input type="text"/>
Invasive species	<input type="text" value="No"/> Other vegetation type <input type="text" value="No"/> Please state <input type="text"/>
Does the green space contribute to the setting of the immediate local area?	<input type="text" value="Yes"/>

Site ID:	203	Brabner Park	
Date:	2016-08-15 9:55	Time spent surveying:	20mins
		Surveyor:	SW
Typology:	Parks and Gardens	Survey access:	Whole site

Does the green space feature any recognisable landmark features of local importance?	<input type="checkbox"/> No
Is the green space visible from adjacent main road/ railway/ public transport route?	<input checked="" type="checkbox"/> Yes
Is the open space visually attractive?	<input checked="" type="checkbox"/> Yes

What threats/ disturbances/ issues are affecting the attractiveness of the site?

road noise

If other, please state

6. Community involvement

Is there a permanent public noticeboard on site? ☒ No If so, are up to date notices displayed? ☐

Are there any temporary notices on site informing users about current developments? ☒ No

Is so, are they up to date? ☐

Is there a built facility on site which is being used by the local community for education? ☐ No

Is there evidence that a natural feature on site is being used by the local community for education? ☐ No

Does the site offer educational interest (e.g. nature conservation interest or local historic significance)? ☒ Yes

Is there a evidence of an active community group? ☐ No

Is there a programme of activities? ☐ No

7. Marketing

Are any of the following social facilities located on or adjacent to green space:

Is there a dedicated outdoor performance area within the green space? ☐ No

Does the green space contain public art? ☐ No

Is there a school immediately adjacent to the green space? ☐ No

8. Potential themes for enhancement

Please indicate which of the following benefits/ services should be prioritised for future management or enhancement (please tick as many boxes as relevant):

natural habitats/ biodiversity

If other, please state

9. Comments

Please add any further information on open space e.g. details of primary or secondary uses/ purposes or any significant issues/ opportunities which should be highlighted.

Quality score:

46

Value score:

62



Baseline Assessment - Designations

A1 National:

Listed building:
☐

Scheduled Monument
☐

Site of Special Scientific Interest (SSSI):
☐

Local Wildlife Site:
☐

EH Register of Historic Parks and Gardens:
☐

A2 Regional:

Biodiversity Opportunity Area:
☐ 2

A2 Access:

Public Rights of Way:
☐

Sustrans Cycle Routes:
☐

A3 Local - Statutory:

Conservation Area:
☐

Local Nature Reserve:
☐

A4 Other:

Within a Flood Risk Zone:
☐ 1

Ancient Woodland:
☐

Tree Preservation Order:
☐

1. Welcoming place

Site access:

Freely accessible to public

If restricted access, what kind of restriction?

Other (please state):

To what extent are the entrances well presented?

3 - Fair

To what extent are the boundaries well defined and maintained?

4 - Good

What is the overall quality of access and accesses within and through the open space?

3 - Fair

What is the overall quality of access and accesses for people travelling to open space?

2 - Poor

Site ID: 204	Burmarsh Recreation Ground	
Date: 2016-08-18 11:45	Time spent surveying: 20mins	Surveyor: SW
Typology: Parks and Gardens	Survey access: Whole site	

What is the overall provision of signage?

3 - Fair

2. Health, safety and security

Is there play equipment on site?

Yes

 How many separate items for equipment?

10

Age groups:

Under 5 years,5-11 years,Over 11 years

What play activities are provided for:

balancing,rocking,climbing,swinging,jumping,viewing,sliding,social play,touching

Is there impact absorbing surfacing around the equipment?

No

Are there benches within the enclosure?

Yes

Are there litterbins within the enclosure?

Yes

Is there a play area notice at the entrance stating dog free, children only and emergency contacts?

Yes

Is there space, separate from the equipped area, for informal play/ general runabout?

Yes

Overall condition of play equipment?

3 - Fair

Is there other provision for play on site? (Please also note condition)

MUGA	<div>Yes</div>	<div>3 - Fair</div>	Please state: <div>Youth shelter</div>
Waterplay	<div>No</div>		
Skate park	<div>No</div>		
BMX	<div>No</div>		
Other	<div>Yes</div>	<div>3 - Fair</div>	

Is there evidence the green space is being used for informal recreation?

walking,children,teenagers

Please state, if 'other':

Overall provision for informal recreation?

3 - Fair

What is the condition of basic amenities?

Toilets	<div>No</div>		Please state: <div></div>
Cafe	<div>No</div>		
Litter and/ or dog bins	<div>Yes</div>	<div>3 - Fair</div>	
Nature trail	<div>No</div>		
Seating	<div>Yes</div>	<div>3 - Fair</div>	
Lifebelts	<div>No</div>		
Cycle parking	<div>No</div>		
Other	<div>No</div>		

Community safety/ sense of security:

Is there natural surveillance into the site from surrounding properties?

Yes

Is lighting provided?

No

Do the approaches feel open and secure?

Yes

Is there a flow of people through the green space (to acheive self surveillance)?

No

Is dog fouling evident onsite?

No

Active recreation/ sport provision:

Site ID:	204	Burmash Recreation Ground	
Date:	2016-08-18 11:45	Time spent surveying:	20mins
		Surveyor:	SW
Typology:	Parks and Gardens	Survey access:	Whole site

Outdoor athletics track	<input type="text" value="No"/>	<input type="text"/>
Grass pitches	<input type="text" value="No"/>	<input type="text"/>
Artificial pitches (e.g. astro turf)	<input type="text" value="No"/>	<input type="text"/>
Tennis courts	<input type="text" value="No"/>	<input type="text"/>
sport_other:	<input type="text" value="No"/>	Please state: <input type="text"/>

3. Clean and well maintained

Overall cleanliness?	<input type="text" value="3 - Fair"/>
Is graffiti evident?	<input type="text" value="Yes"/>
Vandalism evident?	<input type="text" value="No"/>
Overall condition/ quality of planted areas	<input type="text" value="0 - N/A"/>
Overall condition/ quality of grass areas	<input type="text" value="3 - Fair"/>
Overall condition/ quality of footpaths	<input type="text" value="0 - N/A"/>
Quality of water and associated edge treatment	<input type="text" value="0 - N/A"/>
Are there any buildings or other built features onsite?	<input type="text" value="No"/> Please state: <input type="text"/>
If so, please note condition:	<input type="text"/>
Are there any allotments on site?	<input type="text" value="No"/> Estimated number of plots in use: <input type="text"/>
Overall condition of allotment site:	<input type="text"/>

4. Sustainability

Is there green waste composting area on site?	<input type="text" value="No"/>
Is there evidence of sustainable management practices?	<input type="text" value="No"/>
Is there evidence of waste minimisation/ recycling?	<input type="text" value="No"/>
Does the green space provide a buffer for/ absorb noise or air pollution from:	
Nearby traffic	<input type="text" value="No"/>
Nearby industry	<input type="text" value="No"/>
Other	<input type="text" value="No"/>
Is there evidence of tree/ woodland management?	<input type="text" value="No"/>

5. Conservation and heritage

Is there indication that natural features are being managed for nature conservation?	<input type="text" value="No"/>
Vegetation cover/ type	
Grassland	<input type="text" value="short amenity grassland"/>
Scrub, shrubs and hedgerows	<input type="text"/>
Water and wetlands	<input type="text"/>
Trees and woodland	<input type="text"/>
Flower beds	<input type="text"/>
Brownfield land	<input type="text"/>
Allotments	<input type="text"/>
Invasive species	<input type="text" value="No"/> Other vegetation type <input type="text" value="No"/> Please state <input type="text"/>
Does the green space contribute to the setting of the immediate local area?	<input type="text" value="Yes"/>

Does the green space feature any recognisable landmark features of local importance?

No

Is the green space visible from adjacent main road/ railway/ public transport route?

Yes

Is the open space visually attractive?

Yes

What threats/ disturbances/ issues are affecting the attractiveness of the site?

If other, please state

6. Community involvement

Is there a permanent public noticeboard on site?

No

If so, are up to date notices displayed?

Are there any temporary notices on site informing users about current developments?

No

Is so, are they up to date?

Is there a built facility on site which is being used by the local community for education?

No

Is there evidence that a natural feature on site is being used by the local community for education?

No

Does the site offer educational interest (e.g. nature conservation interest or local historic significance)?

No

Is there a evidence of an active community group?

No

Is there a programme of activities?

No

7. Marketing

Are any of the following social facilities located on or adjacent to green space:

Is there a dedicated outdoor performance area within the green space?

No

Does the green space contain public art?

No

Is there a school immediately adjacent to the green space?

No

8. Potential themes for enhancement

Please indicate which of the following benefits/ services should be prioritised for future management or enhancement (please tick as many boxes as relevant):

natural habitats/ biodiversity,sports/ other organised activities

If other, please state

9. Comments

Please add any further information on open space e.g. details of primary or secondary uses/ purposes or any significant issues/ opportunities which should be highlighted.



Baseline Assessment - Designations

A1 National:

Listed building:	<input type="checkbox"/>
Scheduled Monument	<input type="checkbox"/>
Site of Special Scientific Interest (SSSI):	<input type="checkbox"/>
Local Wildlife Site:	<input type="checkbox"/>
EH Register of Historic Parks and Gardens:	<input type="checkbox"/>

A2 Regional:

Biodiversity Opportunity Area:	<input type="checkbox"/>
--------------------------------	--------------------------

A2 Access:

Public Rights of Way:	<input type="checkbox"/>
Sustrans Cycle Routes:	<input type="checkbox"/>

A3 Local - Statutory:

Conservation Area:	<input type="checkbox"/>
Local Nature Reserve:	<input type="checkbox"/>

A4 Other:

Within a Flood Risk Zone:	<input type="checkbox"/> 1
Ancient Woodland:	<input type="checkbox"/>
Tree Preservation Order:	<input type="checkbox"/>

1. Welcoming place

Site access:	<div>Freely accessible to public</div>
If restricted access, what kind of restriction?	<div></div>
Other (please state):	<div></div>

To what extent are the entrances well presented?	<div>4 - Good</div>
To what extent are the boundaries well defined and maintained?	<div>4 - Good</div>
What is the overall quality of access and accesses within and through the open space?	<div>4 - Good</div>
What is the overall quality of access and accesses for people travelling to open space?	<div>4 - Good</div>

What is the overall provision of signage?

4 - Good

2. Health, safety and security

Is there play equipment on site?

Yes

 How many separate items for equipment?

12

Age groups:

Under 5 years,5-11 years,Over 11 years

What play activities are provided for:

rocking,climbing,sliding,social play,swinging,touching,viewing

Is there impact absorbing surfacing around the equipment?

Yes

Are there benches within the enclosure?

Yes

Are there litterbins within the enclosure?

Yes

Is there a play area notice at the entrance stating dog free, children only and emergency contacts?

Yes

Is there space, separate from the equipped area, for informal play/ general runabout?

Yes

Overall condition of play equipment?

4 - Good

Is there other provision for play on site? (Please also note condition)

MUGA	<div>Yes</div>	<div>4 - Good</div>	
Waterplay	<div>No</div>		
Skate park	<div>Yes</div>	<div>3 - Fair</div>	
BMX	<div>No</div>		
Other	<div>No</div>		Please state: <div></div>

Is there evidence the green space is being used for informal recreation?

walking,children,relaxing,skateboarding

Please state, if 'other':

Overall provision for informal recreation?

4 - Good

What is the condition of basic amenities?

Toilets	<div>No</div>		
Cafe	<div>No</div>		
Litter and/ or dog bins	<div>Yes</div>	<div>5 - Very good</div>	
Nature trail	<div>No</div>		
Seating	<div>Yes</div>	<div>5 - Very good</div>	
Lifebelts	<div>No</div>		
Cycle parking	<div>No</div>		
Other	<div>No</div>		Please state: <div></div>

Community safety/ sense of security:

Is there natural surveillance into the site from surrounding properties?

No

Is lighting provided?

Yes

Do the approaches feel open and secure?

Yes

Is there a flow of people through the green space (to acheive self surveillance)?

Yes

Is dog fouling evident onsite?

No

Active recreation/ sport provision:

Outdoor athletics track

No

Site ID:	205	Dymchurch Recreation Ground	
Date:	2016-08-18 14:06	Time spent surveying:	20mins
		Surveyor:	SW
Typology:	Parks and Gardens	Survey access:	Whole site

Grass pitches	<div>Yes</div>	<div>4 - Good</div>	
Artificial pitches (e.g. astro turf)	<div>No</div>	<div></div>	
Tennis courts	<div>No</div>	<div></div>	
sport_other:	<div>No</div>	<div></div>	Please state: <div></div>

3. Clean and well maintained

Overall cleanliness?	<div>4 - Good</div>
Is graffiti evident?	<div>No</div>
Vandalism evident?	<div>No</div>
Overall condition/ quality of planted areas	<div>0 - N/A</div>
Overall condition/ quality of grass areas	<div>4 - Good</div>
Overall condition/ quality of footpaths	<div>4 - Good</div>
Quality of water and associated edge treatment	<div>0 - N/A</div>
Are there any buildings or other built features onsite?	<div>Yes</div> Please state: <div>Cricket Pavilion</div>
If so, please note condition:	<div>3 - Fair</div>
Are there any allotments on site?	<div>No</div> Estimated number of plots in use: <div></div>
Overall condition of allotment site:	<div></div>

4. Sustainability

Is there green waste composting area on site?	<div>No</div>
Is there evidence of sustainable management practices?	<div>No</div>
Is there evidence of waste minimisation/ recycling?	<div>No</div>
Does the green space provide a buffer for/ absorb noise or air pollution from:	
Nearby traffic	<div>No</div>
Nearby industry	<div>No</div>
Other	<div>No</div>
Is there evidence of tree/ woodland management?	<div>Yes</div>

5. Conservation and heritage

Is there indication that natural features are being managed for nature conservation?	<div>No</div>
Vegetation cover/ type	
Grassland	<div>short amenity grassland</div>
Scrub, shrubs and hedgerows	<div>hedge,scrub</div>
Water and wetlands	<div></div>
Trees and woodland	<div>woodland edges/trees and shrubs forming shelterbelt,deadwood</div>
Flower beds	<div></div>
Brownfield land	<div></div>
Allotments	<div></div>
Invasive species	<div>No</div> Other vegetation type <div>No</div> Please state <div></div>
Does the green space contribute to the setting of the immediate local area?	<div>Yes</div>
Does the green space feature any recognisable landmark features of local importance?	<div>No</div>

Site ID:	205	Dymchurch Recreation Ground			
Date:	2016-08-18 14:06	Time spent surveying:	20mins	Surveyor:	SW
Typology:	Parks and Gardens	Survey access:	Whole site		

Is the green space visible from adjacent main road/ railway/ public transport route?	<input type="checkbox"/> No
Is the open space visually attractive?	<input checked="" type="checkbox"/> Yes
What threats/ disturbances/ issues are affecting the attractiveness of the site?	<div></div>
If other, please state	<div></div>

6. Community involvement

Is there a permanent public noticeboard on site?	<input checked="" type="checkbox"/> Yes	If so, are up to date notices displayed?	<input checked="" type="checkbox"/> Yes
Are there any temporary notices on site informing users about current developments?	<input type="checkbox"/> No		
Is so, are they up to date?	<input type="checkbox"/>		
Is there a built facility on site which is being used by the local community for education?	<input type="checkbox"/> No		
Is there evidence that a natural feature on site is being used by the local community for education?	<input type="checkbox"/> No		
Does the site offer educational interest (e.g. nature conservation interest or local historic significance)?	<input type="checkbox"/> No		
Is there a evidence of an active community group?	<input type="checkbox"/> No		
Is there a programme of activities?	<input type="checkbox"/> No		

7. Marketing

Are any of the following social facilities located on or adjacent to green space:

other social facility

Is there a dedicated outdoor performance area within the green space?	<input type="checkbox"/> No
Does the green space contain public art?	<input type="checkbox"/> No
Is there a school immediately adjacent to the green space?	<input type="checkbox"/> No

8. Potential themes for enhancement

Please indicate which of the following benefits/ services should be prioritised for future management or enhancement (please tick as many boxes as relevant):


natural habitats/ biodiversity,sports/ other organised activities

If other, please state

9. Comments

Please add any further information on open space e.g. details of primary or secondary uses/ purposes or any significant issues/ opportunities which should be highlighted.

Quality score:	<div>67</div>	Value score:	<div>53</div>
----------------	---------------	--------------	---------------



Baseline Assessment - Designations

A1 National:

- Listed building:
- Scheduled Monument
- Site of Special Scientific Interest (SSSI):
- Local Wildlife Site:
- EH Register of Historic Parks and Gardens:

A2 Regional:

- Biodiversity Opportunity Area:

A2 Access:

- Public Rights of Way:
- Sustrans Cycle Routes:

A3 Local - Statutory:

- Conservation Area:
- Local Nature Reserve:

A4 Other:

- Within a Flood Risk Zone:
- Ancient Woodland:
- Tree Preservation Order:

1. Welcoming place

Site access:

Freely accessible to public

If restricted access, what kind of restriction?

Other (please state):

To what extent are the entrances well presented?

3 - Fair

To what extent are the boundaries well defined and maintained?

3 - Fair

What is the overall quality of access and accesses within and through the open space?

3 - Fair

What is the overall quality of access and accesses for people travelling to open space?

3 - Fair

Site ID: 206	Golden Valley Park	
Date: 2016-08-16 12:50	Time spent surveying: 15mins	Surveyor: SW
Typology: Parks and Gardens	Survey access: Whole site	

What is the overall provision of signage?

3 - Fair

2. Health, safety and security

Is there play equipment on site?

Yes

How many separate items for equipment?

4

Age groups:

Under 5 years,5-11 years,Over 11 years

What play activities are provided for:

sliding,swinging,climbing

Is there impact absorbing surfacing around the equipment?

Yes

Are there benches within the enclosure?

Yes

Are there litterbins within the enclosure?

Yes

Is there a play area notice at the entrance stating dog free, children only and emergency contacts?

Yes

Is there space, separate from the equipped area, for informal play/ general runabout?

No

Overall condition of play equipment?

3 - Fair

Is there other provision for play on site? (Please also note condition)

MUGA	No	
Waterplay	No	
Skate park	No	
BMX	No	
Other	Yes	3 - Fair

Please state:

Grass kickabout area

Is there evidence the green space is being used for informal recreation?

walking,children

Please state, if 'other':

Overall provision for informal recreation?

3 - Fair

What is the condition of basic amenities?

Toilets	No	
Cafe	No	
Litter and/ or dog bins	Yes	3 - Fair
Nature trail	No	
Seating	Yes	3 - Fair
Lifebelts	No	
Cycle parking	No	
Other	No	

Please state:

Community safety/ sense of security:

Is there natural surveillance into the site from surrounding properties?

Yes

Is lighting provided?

No

Do the approaches feel open and secure?

Yes

Is there a flow of people through the green space (to acheive self surveillance)?

No

Is dog fouling evident onsite?

No

Active recreation/ sport provision:

Outdoor athletics track

No

Site ID:	206	Golden Valley Park	
Date:	2016-08-16 12:50	Time spent surveying:	15mins
		Surveyor:	SW
Typology:	Parks and Gardens	Survey access:	Whole site

Grass pitches	<input type="text" value="No"/>	<input type="text"/>
Artificial pitches (e.g. astro turf)	<input type="text" value="No"/>	<input type="text"/>
Tennis courts	<input type="text" value="No"/>	<input type="text"/>
sport_other:	<input type="text" value="No"/>	Please state: <input type="text"/>

3. Clean and well maintained

Overall cleanliness?	<input type="text" value="4 - Good"/>
Is graffiti evident?	<input type="text" value="No"/>
Vandalism evident?	<input type="text" value="No"/>
Overall condition/ quality of planted areas	<input type="text" value="0 - N/A"/>
Overall condition/ quality of grass areas	<input type="text" value="3 - Fair"/>
Overall condition/ quality of footpaths	<input type="text" value="0 - N/A"/>
Quality of water and associated edge treatment	<input type="text" value="0 - N/A"/>
Are there any buildings or other built features onsite?	<input type="text" value="No"/> Please state: <input type="text"/>
If so, please note condition:	<input type="text"/>
Are there any allotments on site?	<input type="text" value="No"/> Estimated number of plots in use: <input type="text"/>
Overall condition of allotment site:	<input type="text"/>

4. Sustainability

Is there green waste composting area on site?	<input type="text" value="No"/>
Is there evidence of sustainable management practices?	<input type="text" value="No"/>
Is there evidence of waste minimisation/ recycling?	<input type="text" value="No"/>
Does the green space provide a buffer for/ absorb noise or air pollution from:	
Nearby traffic	<input type="text" value="No"/>
Nearby industry	<input type="text" value="No"/>
Other	<input type="text" value="No"/>
Is there evidence of tree/ woodland management?	<input type="text" value="Yes"/>

5. Conservation and heritage

Is there indication that natural features are being managed for nature conservation?	<input type="text" value="No"/>
Vegetation cover/ type	
Grassland	<input type="text" value="short amenity grassland"/>
Scrub, shrubs and hedgerows	<input type="text" value="scrub"/>
Water and wetlands	<input type="text"/>
Trees and woodland	<input type="text" value="woodland edges/trees and shrubs forming shelterbelt"/>
Flower beds	<input type="text"/>
Brownfield land	<input type="text"/>
Allotments	<input type="text"/>
Invasive species	<input type="text" value="No"/> Other vegetation type <input type="text" value="No"/> Please state <input type="text"/>
Does the green space contribute to the setting of the immediate local area?	<input type="text" value="Yes"/>
Does the green space feature any recognisable landmark features of local importance?	<input type="text" value="No"/>

Site ID:	206	Golden Valley Park	
Date:	2016-08-16 12:50	Time spent surveying:	15mins
Typology:	Parks and Gardens	Survey access:	Whole site
Surveyor: SW			

Site ID:	206	Golden Valley Park	
Date:	2016-08-16 12:50	Time spent surveying:	15mins
Typology:	Parks and Gardens	Survey access:	Whole site
Surveyor: SW			

Date: **2016-08-16 12:50** Time spent surveying: **15mins** Surveyor: **SW**
 Typology: **Parks and Gardens** Survey access: **Whole site**

Date: **2016-08-16 12:50** Time spent surveying: **15mins** Surveyor: **SW**
 Typology: **Parks and Gardens** Survey access: **Whole site**

Date: **2016-08-16 12:50** Time spent surveying: **15mins** Surveyor: **SW**
 Typology: **Parks and Gardens** Survey access: **Whole site**

Yes

Yes

What threats/ disturbances/ issues are affecting the attractiveness of the site?

--

6. Community involvement

No

11

No

No

No

No

No

No

7. Marketing

Are any of the following social facilities located on or adjacent to green space:

No

No

No

8. Potential themes for enhancement

Please indicate which of the following benefits/ services should be prioritised for future management or enhancement (please tick as many boxes as relevant):

<input checked="" type="checkbox"/> natural habitats/ biodiversity

natural habitats/ biodiversity

--

9. Comments

Please add any further information on open space e.g. details of primary or secondary uses/ purposes or any significant issues/ opportunities which should be highlighted.

38

32



Baseline Assessment - Designations

A1 National:

Listed building:

Scheduled Monument

Site of Special Scientific Interest (SSSI):

Local Wildlife Site:

EH Register of Historic Parks and Gardens:

A2 Regional:

Biodiversity Opportunity Area:

A2 Access:

Public Rights of Way:

Sustrans Cycle Routes:

A3 Local - Statutory:

Conservation Area:

Local Nature Reserve:

A4 Other:

Within a Flood Risk Zone:

Ancient Woodland:

Tree Preservation Order:

1. Welcoming place

Site access: Freely accessible to public

If restricted access, what kind of restriction?

Other (please state):

To what extent are the entrances well presented?

To what extent are the boundaries well defined and maintained?

What is the overall quality of access and accesses within and through the open space?

What is the overall quality of access and accesses for people travelling to open space?

3 - Fair

3 - Fair

4 - Good

3 - Fair

What is the overall provision of signage?

3 - Fair

2. Health, safety and security

Is there play equipment on site?

Yes

 How many separate items for equipment?

13

Age groups:

Under 5 years,5-11 years,Over 11 years

What play activities are provided for:

balancing,rocking,climbing,sliding,social play,swinging,viewing,touching,rotating

Is there impact absorbing surfacing around the equipment?

Yes

Are there benches within the enclosure?

Yes

Are there litterbins within the enclosure?

Yes

Is there a play area notice at the entrance stating dog free, children only and emergency contacts?

Yes

Is there space, separate from the equipped area, for informal play/ general runabout?

Yes

Overall condition of play equipment?

4 - Good

Is there other provision for play on site? (Please also note condition)

MUGA	<div>No</div>	<div></div>
Waterplay	<div>No</div>	<div></div>
Skate park	<div>No</div>	<div></div>
BMX	<div>No</div>	<div></div>
Other	<div>No</div>	<div></div>

Please state:

Is there evidence the green space is being used for informal recreation?

walking,children,teenagers,relaxing

Please state, if 'other':

Overall provision for informal recreation?

4 - Good

What is the condition of basic amenities?

Toilets	<div>No</div>	<div></div>
Cafe	<div>No</div>	<div></div>
Litter and/ or dog bins	<div>Yes</div>	<div>4 - Good</div>
Nature trail	<div>No</div>	<div></div>
Seating	<div>Yes</div>	<div>4 - Good</div>
Lifebelts	<div>No</div>	<div></div>
Cycle parking	<div>No</div>	<div></div>
Other	<div>No</div>	<div></div>

Please state:

Community safety/ sense of security:

Is there natural surveillance into the site from surrounding properties?

Yes

Is lighting provided?

No

Do the approaches feel open and secure?

Yes

Is there a flow of people through the green space (to acheive self surveillance)?

Yes

Is dog fouling evident onsite?

No

Active recreation/ sport provision:

Site ID:	208	The Rype	
Date:	2016-08-22 13:54	Time spent surveying:	20mins
		Surveyor:	SW
Typology:	Parks and Gardens	Survey access:	Whole site

Outdoor athletics track	<input type="text" value="No"/>	<input type="text"/>
Grass pitches	<input type="text" value="Yes"/>	<input type="text" value="3 - Fair"/>
Artificial pitches (e.g. astro turf)	<input type="text" value="No"/>	<input type="text"/>
Tennis courts	<input type="text" value="No"/>	<input type="text"/>
sport_other:	<input type="text" value="No"/>	Please state: <input type="text"/>

3. Clean and well maintained

Overall cleanliness?	<input type="text" value="3 - Fair"/>
Is graffiti evident?	<input type="text" value="No"/>
Vandalism evident?	<input type="text" value="No"/>
Overall condition/ quality of planted areas	<input type="text" value="0 - N/A"/>
Overall condition/ quality of grass areas	<input type="text" value="3 - Fair"/>
Overall condition/ quality of footpaths	<input type="text" value="0 - N/A"/>
Quality of water and associated edge treatment	<input type="text" value="0 - N/A"/>
Are there any buildings or other built features onsite?	<input type="text" value="No"/> Please state: <input type="text"/>
If so, please note condition:	<input type="text"/>
Are there any allotments on site?	<input type="text" value="No"/> Estimated number of plots in use: <input type="text"/>
Overall condition of allotment site:	<input type="text"/>

4. Sustainability

Is there green waste composting area on site?	<input type="text" value="No"/>
Is there evidence of sustainable management practices?	<input type="text" value="No"/>
Is there evidence of waste minimisation/ recycling?	<input type="text" value="No"/>
Does the green space provide a buffer for/ absorb noise or air pollution from:	
Nearby traffic	<input type="text" value="Yes"/>
Nearby industry	<input type="text" value="No"/>
Other	<input type="text" value="No"/>
Is there evidence of tree/ woodland management?	<input type="text" value="Yes"/>

5. Conservation and heritage

Is there indication that natural features are being managed for nature conservation?	<input type="text" value="No"/>
Vegetation cover/ type	
Grassland	<input type="text" value="short amenity grassland"/>
Scrub, shrubs and hedgerows	<input type="text"/>
Water and wetlands	<input type="text"/>
Trees and woodland	<input type="text" value="woodland edges/trees and shrubs forming shelterbelt"/>
Flower beds	<input type="text"/>
Brownfield land	<input type="text"/>
Allotments	<input type="text"/>
Invasive species	<input type="text" value="No"/> Other vegetation type <input type="text" value="No"/> Please state <input type="text"/>
Does the green space contribute to the setting of the immediate local area?	<input type="text" value="Yes"/>

Site ID:	208	The Rype	
Date:	2016-08-22 13:54	Time spent surveying:	20mins
		Surveyor:	SW
Typology:	Parks and Gardens	Survey access:	Whole site

Does the green space feature any recognisable landmark features of local importance?	<input checked="" type="checkbox"/> Yes
Is the green space visible from adjacent main road/ railway/ public transport route?	<input checked="" type="checkbox"/> Yes
Is the open space visually attractive?	<input checked="" type="checkbox"/> Yes

What threats/ disturbances/ issues are affecting the attractiveness of the site?

road noise

If other, please state

6. Community involvement

Is there a permanent public noticeboard on site? ☒ No If so, are up to date notices displayed? ☐

Are there any temporary notices on site informing users about current developments? ☒ No

Is so, are they up to date? ☐

Is there a built facility on site which is being used by the local community for education? ☒ No

Is there evidence that a natural feature on site is being used by the local community for education? ☒ No

Does the site offer educational interest (e.g. nature conservation interest or local historic significance)? ☒ Yes

Is there a evidence of an active community group? ☒ No

Is there a programme of activities? ☒ No

7. Marketing

Are any of the following social facilities located on or adjacent to green space:

other social facility

Is there a dedicated outdoor performance area within the green space? ☒ No

Does the green space contain public art? ☒ No

Is there a school immediately adjacent to the green space? ☒ Yes

8. Potential themes for enhancement

Please indicate which of the following benefits/ services should be prioritised for future management or enhancement (please tick as many boxes as relevant):

natural habitats/ biodiversity,educational interest

If other, please state

9. Comments


Please add any further information on open space e.g. details of primary or secondary uses/ purposes or any significant issues/ opportunities which should be highlighted.

Quality score:

41

Value score:

58



Baseline Assessment - Designations

A1 National:

Listed building:

Scheduled Monument

Site of Special Scientific Interest (SSSI):

3

Local Wildlife Site:

EH Register of Historic Parks and Gardens:

A2 Regional:

Biodiversity Opportunity Area:

2

A2 Access:

Public Rights of Way:

Sustrans Cycle Routes:

A3 Local - Statutory:

Conservation Area:

Local Nature Reserve:

A4 Other:

Within a Flood Risk Zone:

Ancient Woodland:

Tree Preservation Order:

1. Welcoming place

Site access:

Freely accessible to public

If restricted access, what kind of restriction?

Other (please state):

To what extent are the entrances well presented?

2 - Poor

To what extent are the boundaries well defined and maintained?

3 - Fair

What is the overall quality of access and accesses within and through the open space?

2 - Poor

What is the overall quality of access and accesses for people travelling to open space?

2 - Poor

What is the overall provision of signage?

2 - Poor

2. Health, safety and security

Is there play equipment on site?

Yes

 How many separate items for equipment?

3

Age groups:

Under 5 years,5-11 years

What play activities are provided for:

swinging,climbing,viewing,social play,sliding

Is there impact absorbing surfacing around the equipment?

Yes

Are there benches within the enclosure?

No

Are there litterbins within the enclosure?

Yes

Is there a play area notice at the entrance stating dog free, children only and emergency contacts?

No

Is there space, separate from the equipped area, for informal play/ general runabout?

No

Overall condition of play equipment?

3 - Fair

Is there other provision for play on site? (Please also note condition)

MUGA	<div>No</div>	<div></div>
Waterplay	<div>No</div>	<div></div>
Skate park	<div>No</div>	<div></div>
BMX	<div>No</div>	<div></div>
Other	<div>Yes</div>	<div>3 - Fair</div>

Please state:

Grass kickabout area

Is there evidence the green space is being used for informal recreation?

walking,children

Please state, if 'other':

Overall provision for informal recreation?

3 - Fair

What is the condition of basic amenities?

Toilets	<div>No</div>	<div></div>
Cafe	<div>No</div>	<div></div>
Litter and/ or dog bins	<div>Yes</div>	<div>2 - Poor</div>
Nature trail	<div>No</div>	<div></div>
Seating	<div>No</div>	<div></div>
Lifebelts	<div>No</div>	<div></div>
Cycle parking	<div>No</div>	<div></div>
Other	<div>No</div>	<div></div>

Please state:

Community safety/ sense of security:

Is there natural surveillance into the site from surrounding properties?

Yes

Is lighting provided?

No

Do the approaches feel open and secure?

No

Is there a flow of people through the green space (to acheive self surveillance)?

No

Is dog fouling evident onsite?

No

Active recreation/ sport provision:

Outdoor athletics track

No

Site ID:	209	George Gurr Crescent	
Date:	2016-08-15 11:24	Time spent surveying:	20mins
Typology:	Parks and Gardens	Survey access:	Whole site
Grass pitches		<input type="text" value="No"/>	<input type="text"/>
Artificial pitches (e.g. astro turf)		<input type="text" value="No"/>	<input type="text"/>
Tennis courts		<input type="text" value="No"/>	<input type="text"/>
sport_other:		<input type="text" value="No"/>	Please state: <input type="text"/>

3. Clean and well maintained

Overall cleanliness?	<input type="text" value="3 - Fair"/>
Is graffiti evident?	<input type="text" value="Yes"/>
Vandalism evident?	<input type="text" value="No"/>
Overall condition/ quality of planted areas	<input type="text" value="0 - N/A"/>
Overall condition/ quality of grass areas	<input type="text" value="3 - Fair"/>
Overall condition/ quality of footpaths	<input type="text" value="2 - Poor"/>
Quality of water and associated edge treatment	<input type="text" value="0 - N/A"/>
Are there any buildings or other built features onsite?	<input type="text" value="No"/> Please state: <input type="text"/>
If so, please note condition:	<input type="text"/>
Are there any allotments on site?	<input type="text" value="No"/> Estimated number of plots in use: <input type="text"/>
Overall condition of allotment site:	<input type="text"/>

4. Sustainability

Is there green waste composting area on site?	<input type="text" value="No"/>
Is there evidence of sustainable management practices?	<input type="text" value="No"/>
Is there evidence of waste minimisation/ recycling?	<input type="text" value="No"/>
Does the green space provide a buffer for/ absorb noise or air pollution from:	
Nearby traffic	<input type="text" value="No"/>
Nearby industry	<input type="text" value="No"/>
Other	<input type="text" value="No"/>
Is there evidence of tree/ woodland management?	<input type="text" value="No"/>

5. Conservation and heritage

Is there indication that natural features are being managed for nature conservation?	<input type="text" value="No"/>
Vegetation cover/ type	
Grassland	<input type="text" value="short amenity grassland"/>
Scrub, shrubs and hedgerows	<input type="text" value="scrub"/>
Water and wetlands	<input type="text"/>
Trees and woodland	<input type="text" value="woodland edges/trees and shrubs forming shelterbelt"/>
Flower beds	<input type="text"/>
Brownfield land	<input type="text"/>
Allotments	<input type="text"/>
Invasive species	<input type="text" value="No"/> Other vegetation type <input type="text" value="No"/> Please state <input type="text"/>
Does the green space contribute to the setting of the immediate local area?	<input type="text" value="Yes"/>
Does the green space feature any recognisable landmark features of local importance?	<input type="text" value="No"/>

Site ID:	209	George Gurr Crescent	
Date:	2016-08-15 11:24	Time spent surveying:	20mins
		Surveyor:	SW
Typology:	Parks and Gardens	Survey access:	Whole site

Is the green space visible from adjacent main road/ railway/ public transport route? ☐ No

Is the open space visually attractive? ☐ Yes

What threats/ disturbances/ issues are affecting the attractiveness of the site?

lack of landscape management,other

If other, please state Graffiti

6. Community involvement

Is there a permanent public noticeboard on site? ☐ No If so, are up to date notices displayed? ☐

Are there any temporary notices on site informing users about current developments? ☐ No

Is so, are they up to date? ☐

Is there a built facility on site which is being used by the local community for education? ☐ No

Is there evidence that a natural feature on site is being used by the local community for education? ☐ No

Does the site offer educational interest (e.g. nature conservation interest or local historic significance)? ☐ No

Is there a evidence of an active community group? ☐ No

Is there a programme of activities? ☐ No

7. Marketing

Are any of the following social facilities located on or adjacent to green space:

Is there a dedicated outdoor performance area within the green space? ☐ No

Does the green space contain public art? ☐ No

Is there a school immediately adjacent to the green space? ☐ No

8. Potential themes for enhancement

Please indicate which of the following benefits/ services should be prioritised for future management or enhancement (please tick as many boxes as relevant):

natural habitats/ biodiversity,sports/ other organised activities,amenity


If other, please state

9. Comments

Please add any further information on open space e.g. details of primary or secondary uses/ purposes or any significant issues/ opportunities which should be highlighted.

Quality score: 25

Value score: 34



Baseline Assessment - Designations

A1 National:

Listed building:

Scheduled Monument

Site of Special Scientific Interest (SSSI):

Local Wildlife Site:

EH Register of Historic Parks and Gardens:

A2 Regional:

Biodiversity Opportunity Area:

A2 Access:

Public Rights of Way:

Sustrans Cycle Routes:

A3 Local - Statutory:

Conservation Area:

Local Nature Reserve:

A4 Other:

Within a Flood Risk Zone:

Ancient Woodland:

Tree Preservation Order:

1. Welcoming place

Site access:

Freely accessible to public

If restricted access, what kind of restriction?

Other (please state):

To what extent are the entrances well presented?

4 - Good

To what extent are the boundaries well defined and maintained?

3 - Fair

What is the overall quality of access and accesses within and through the open space?

2 - Poor

What is the overall quality of access and accesses for people travelling to open space?

3 - Fair

What is the overall provision of signage?

3 - Fair

2. Health, safety and security

Is there play equipment on site?

Yes

How many separate items for equipment?

8

Age groups:

Under 5 years,5-11 years,Over 11 years

What play activities are provided for:

climbing,sliding,social play,swinging,jumping,viewing,touching,balancing

Is there impact absorbing surfacing around the equipment?

No

Are there benches within the enclosure?

Yes

Are there litterbins within the enclosure?

Yes

Is there a play area notice at the entrance stating dog free, children only and emergency contacts?

Yes

Is there space, separate from the equipped area, for informal play/ general runabout?

Yes

Overall condition of play equipment?

3 - Fair

Is there other provision for play on site? (Please also note condition)

MUGA	Yes	3 - Fair	
Waterplay	No		
Skate park	No		
BMX	No		
Other	Yes	4 - Good	Please state: Two table tennis tables

Is there evidence the green space is being used for informal recreation?

children,walking,relaxing,teenagers

Please state, if 'other':

Overall provision for informal recreation?

4 - Good

What is the condition of basic amenities?

Toilets	No		
Cafe	No		
Litter and/ or dog bins	Yes	3 - Fair	
Nature trail	No		
Seating	Yes	4 - Good	
Lifebelts	No		
Cycle parking	No		
Other	No		Please state:

Community safety/ sense of security:

Is there natural surveillance into the site from surrounding properties?

Yes

Is lighting provided?

No

Do the approaches feel open and secure?

No

Is there a flow of people through the green space (to acheive self surveillance)?

No

Is dog fouling evident onsite?

No

Active recreation/ sport provision:

Site ID:	210	Grange Road	
Date:	2016-04-11 11:22	Time spent surveying:	20mins
		Surveyor:	SW
Typology:	Parks and Gardens	Survey access:	Whole site

Outdoor athletics track	<input type="text" value="No"/>	<input type="text"/>
Grass pitches	<input type="text" value="No"/>	<input type="text"/>
Artificial pitches (e.g. astro turf)	<input type="text" value="No"/>	<input type="text"/>
Tennis courts	<input type="text" value="No"/>	<input type="text"/>
sport_other:	<input type="text" value="No"/>	Please state: <input type="text"/>

3. Clean and well maintained

Overall cleanliness?	<input type="text" value="3 - Fair"/>
Is graffiti evident?	<input type="text" value="No"/>
Vandalism evident?	<input type="text" value="Yes"/>
Overall condition/ quality of planted areas	<input type="text" value="0 - N/A"/>
Overall condition/ quality of grass areas	<input type="text" value="3 - Fair"/>
Overall condition/ quality of footpaths	<input type="text" value="2 - Poor"/>
Quality of water and associated edge treatment	<input type="text" value="0 - N/A"/>
Are there any buildings or other built features onsite?	<input type="text" value="No"/> Please state: <input type="text"/>
If so, please note condition:	<input type="text"/>
Are there any allotments on site?	<input type="text" value="No"/> Estimated number of plots in use: <input type="text"/>
Overall condition of allotment site:	<input type="text"/>

4. Sustainability

Is there green waste composting area on site?	<input type="text" value="No"/>
Is there evidence of sustainable management practices?	<input type="text" value="No"/>
Is there evidence of waste minimisation/ recycling?	<input type="text" value="No"/>
Does the green space provide a buffer for/ absorb noise or air pollution from:	
Nearby traffic	<input type="text" value="No"/>
Nearby industry	<input type="text" value="No"/>
Other	<input type="text" value="No"/>
Is there evidence of tree/ woodland management?	<input type="text" value="Yes"/>

5. Conservation and heritage

Is there indication that natural features are being managed for nature conservation?	<input type="text" value="No"/>
Vegetation cover/ type	
Grassland	<input type="text" value="short amenity grassland"/>
Scrub, shrubs and hedgerows	<input type="text"/>
Water and wetlands	<input type="text"/>
Trees and woodland	<input type="text" value="woodland edges/trees and shrubs forming shelterbelt"/>
Flower beds	<input type="text"/>
Brownfield land	<input type="text"/>
Allotments	<input type="text"/>
Invasive species	<input type="text" value="No"/> Other vegetation type <input type="text" value="No"/> Please state <input type="text"/>
Does the green space contribute to the setting of the immediate local area?	<input type="text" value="Yes"/>

Site ID:	210	Grange Road	
Date:	2016-04-11 11:22	Time spent surveying:	20mins
		Surveyor:	SW
Typology:	Parks and Gardens	Survey access:	Whole site

Does the green space feature any recognisable landmark features of local importance?

Is the green space visible from adjacent main road/ railway/ public transport route?

Is the open space visually attractive?

What threats/ disturbances/ issues are affecting the attractiveness of the site?

If other, please state

6. Community involvement

Is there a permanent public noticeboard on site? If so, are up to date notices displayed?

Are there any temporary notices on site informing users about current developments?

Is so, are they up to date?

Is there a built facility on site which is being used by the local community for education?

Is there evidence that a natural feature on site is being used by the local community for education?

Does the site offer educational interest (e.g. nature conservation interest or local historic significance)?

Is there a evidence of an active community group?

Is there a programme of activities?

7. Marketing

Are any of the following social facilities located on or adjacent to green space:

Is there a dedicated outdoor performance area within the green space?

Does the green space contain public art?

Is there a school immediately adjacent to the green space?

8. Potential themes for enhancement

Please indicate which of the following benefits/ services should be prioritised for future management or enhancement (please tick as many boxes as relevant):


If other, please state

9. Comments

Please add any further information on open space e.g. details of primary or secondary uses/ purposes or any significant issues/ opportunities which should be highlighted.

Quality score:

Value score:



Baseline Assessment - Designations

A1 National:

Listed building:	<input type="checkbox"/>
Scheduled Monument	<input type="checkbox"/>
Site of Special Scientific Interest (SSSI):	<input type="checkbox"/>
Local Wildlife Site:	<input type="checkbox"/>
EH Register of Historic Parks and Gardens:	<input type="checkbox"/>

A2 Regional:

Biodiversity Opportunity Area:	<input type="checkbox"/>
--------------------------------	--------------------------

A2 Access:

Public Rights of Way:	<input type="checkbox"/>
Sustrans Cycle Routes:	<input type="checkbox"/>

A3 Local - Statutory:

Conservation Area:	<input type="checkbox"/>
Local Nature Reserve:	<input type="checkbox"/>

A4 Other:

Within a Flood Risk Zone:	<input type="checkbox"/>
Ancient Woodland:	<input type="checkbox"/>
Tree Preservation Order:	<input type="checkbox"/>

1. Welcoming place

Site access:	<div>Freely accessible to public</div>
If restricted access, what kind of restriction?	<div></div>
Other (please state):	<div></div>

To what extent are the entrances well presented?	<div>3 - Fair</div>
To what extent are the boundaries well defined and maintained?	<div>3 - Fair</div>
What is the overall quality of access and accesses within and through the open space?	<div>4 - Good</div>
What is the overall quality of access and accesses for people travelling to open space?	<div>3 - Fair</div>

Site ID: 211	Heron Forstall Avenue	
Date: 2016-09-11 14:03	Time spent surveying: 15mins	Surveyor: SW
Typology: Parks and Gardens	Survey access: Whole site	

What is the overall provision of signage?

2 - Poor

2. Health, safety and security

Is there play equipment on site?

Yes

How many separate items for equipment?

5

Age groups:

Under 5 years,5-11 years

What play activities are provided for:

climbing,swinging,viewing,sliding,rocking

Is there impact absorbing surfacing around the equipment?

Yes

Are there benches within the enclosure?

Yes

Are there litterbins within the enclosure?

Yes

Is there a play area notice at the entrance stating dog free, children only and emergency contacts?

No

Is there space, separate from the equipped area, for informal play/ general runabout?

No

Overall condition of play equipment?

3 - Fair

Is there other provision for play on site? (Please also note condition)

MUGA	No	
Waterplay	No	
Skate park	No	
BMX	No	
Other	No	

Please state:

Is there evidence the green space is being used for informal recreation?

walking,children,relaxing

Please state, if 'other':

Overall provision for informal recreation?

3 - Fair

What is the condition of basic amenities?

Toilets	No	
Cafe	No	
Litter and/ or dog bins	Yes	3 - Fair
Nature trail	No	
Seating	Yes	3 - Fair
Lifebelts	No	
Cycle parking	No	
Other	No	

Please state:

Community safety/ sense of security:

Is there natural surveillance into the site from surrounding properties?

Yes

Is lighting provided?

Yes

Do the approaches feel open and secure?

Yes

Is there a flow of people through the green space (to acheive self surveillance)?

No

Is dog fouling evident onsite?

No

Active recreation/ sport provision:

Outdoor athletics track

No

Site ID: 211	Heron Forstall Avenue	
Date: 2016-09-11 14:03	Time spent surveying: 15mins	Surveyor: SW
Typology: Parks and Gardens	Survey access: Whole site	

Grass pitches	<input type="text" value="No"/>	<input type="text"/>
Artificial pitches (e.g. astro turf)	<input type="text" value="No"/>	<input type="text"/>
Tennis courts	<input type="text" value="No"/>	<input type="text"/>
sport_other:	<input type="text" value="No"/>	Please state: <input type="text"/>

3. Clean and well maintained

Overall cleanliness?	<input type="text" value="3 - Fair"/>
Is graffiti evident?	<input type="text" value="No"/>
Vandalism evident?	<input type="text" value="No"/>
Overall condition/ quality of planted areas	<input type="text" value="3 - Fair"/>
Overall condition/ quality of grass areas	<input type="text" value="4 - Good"/>
Overall condition/ quality of footpaths	<input type="text" value="4 - Good"/>
Quality of water and associated edge treatment	<input type="text" value="0 - N/A"/>
Are there any buildings or other built features onsite?	<input type="text" value="No"/> Please state: <input type="text"/>
If so, please note condition:	<input type="text"/>
Are there any allotments on site?	<input type="text" value="No"/> Estimated number of plots in use: <input type="text"/>
Overall condition of allotment site:	<input type="text"/>

4. Sustainability

Is there green waste composting area on site?	<input type="text" value="No"/>
Is there evidence of sustainable management practices?	<input type="text" value="No"/>
Is there evidence of waste minimisation/ recycling?	<input type="text" value="No"/>
Does the green space provide a buffer for/ absorb noise or air pollution from:	
Nearby traffic	<input type="text" value="No"/>
Nearby industry	<input type="text" value="No"/>
Other	<input type="text" value="No"/>
Is there evidence of tree/ woodland management?	<input type="text" value="Yes"/>

5. Conservation and heritage

Is there indication that natural features are being managed for nature conservation?	<input type="text" value="No"/>
Vegetation cover/ type	
Grassland	<input type="text" value="short amenity grassland"/>
Scrub, shrubs and hedgerows	<input type="text" value="hedge"/>
Water and wetlands	<input type="text"/>
Trees and woodland	<input type="text" value="tree groups/scattered trees"/>
Flower beds	<input type="text"/>
Brownfield land	<input type="text"/>
Allotments	<input type="text"/>
Invasive species	<input type="text" value="No"/> Other vegetation type <input type="text" value="No"/> Please state <input type="text"/>
Does the green space contribute to the setting of the immediate local area?	<input type="text" value="Yes"/>
Does the green space feature any recognisable landmark features of local importance?	<input type="text" value="No"/>

Site ID:	211	Heron Forstall Avenue	
Date:	2016-09-11 14:03	Time spent surveying:	15mins
		Surveyor:	SW
Typology:	Parks and Gardens	Survey access:	Whole site

Is the green space visible from adjacent main road/ railway/ public transport route?	<input checked="" type="checkbox"/>
Is the open space visually attractive?	<input checked="" type="checkbox"/>
What threats/ disturbances/ issues are affecting the attractiveness of the site?	
If other, please state	

6. Community involvement

Is there a permanent public noticeboard on site?	<input checked="" type="checkbox"/>	If so, are up to date notices displayed?	<input type="checkbox"/>
Are there any temporary notices on site informing users about current developments?	<input checked="" type="checkbox"/>		
Is so, are they up to date?	<input type="checkbox"/>		
Is there a built facility on site which is being used by the local community for education?	<input checked="" type="checkbox"/>		
Is there evidence that a natural feature on site is being used by the local community for education?	<input checked="" type="checkbox"/>		
Does the site offer educational interest (e.g. nature conservation interest or local historic significance)?	<input checked="" type="checkbox"/>		
Is there a evidence of an active community group?	<input checked="" type="checkbox"/>		
Is there a programme of activities?	<input checked="" type="checkbox"/>		

7. Marketing

Are any of the following social facilities located on or adjacent to green space:

Is there a dedicated outdoor performance area within the green space?	<input checked="" type="checkbox"/>
Does the green space contain public art?	<input checked="" type="checkbox"/>
Is there a school immediately adjacent to the green space?	<input checked="" type="checkbox"/>

8. Potential themes for enhancement

Please indicate which of the following benefits/ services should be prioritised for future management or enhancement (please tick as many boxes as relevant):

<input checked="" type="checkbox"/> natural habitats/ biodiversity
If other, please state

9. Comments

Please add any further information on open space e.g. details of primary or secondary uses/ purposes or any significant issues/ opportunities which should be highlighted.

--

Quality score:	<input type="text" value="42"/>	Value score:	<input type="text" value="34"/>
----------------	---------------------------------	--------------	---------------------------------



Baseline Assessment - Designations

A1 National:

Listed building:

Scheduled Monument

Site of Special Scientific Interest (SSSI):

Local Wildlife Site:

EH Register of Historic Parks and Gardens:

A2 Regional:

Biodiversity Opportunity Area:

A2 Access:

Public Rights of Way:

Sustrans Cycle Routes:

A3 Local - Statutory:

Conservation Area:

Local Nature Reserve:

A4 Other:

Within a Flood Risk Zone:

Ancient Woodland:

Tree Preservation Order:

1. Welcoming place

Site access:

Freely accessible to public

If restricted access, what kind of restriction?

Other (please state):

To what extent are the entrances well presented?

4 - Good

To what extent are the boundaries well defined and maintained?

4 - Good

What is the overall quality of access and accesses within and through the open space?

4 - Good

What is the overall quality of access and accesses for people travelling to open space?

4 - Good

What is the overall provision of signage?

4 - Good

2. Health, safety and security

Is there play equipment on site?

No

 How many separate items for equipment?

Age groups:

What play activities are provided for:

Is there impact absorbing surfacing around the equipment?

Are there benches within the enclosure?

Are there litterbins within the enclosure?

Is there a play area notice at the entrance stating dog free, children only and emergency contacts?

Is there space, separate from the equipped area, for informal play/ general runabout?

Overall condition of play equipment?

Is there other provision for play on site? (Please also note condition)

MUGA	<div>No</div>	<div></div>
Waterplay	<div>No</div>	<div></div>
Skate park	<div>Yes</div>	<div>4 - Good</div>
BMX	<div>No</div>	<div></div>
Other	<div>No</div>	<div></div>

Please state:

Is there evidence the green space is being used for informal recreation?

walking,children,relaxing,desire lines,skateboarding,teenagers,cycling

Please state, if 'other':

Overall provision for informal recreation?

4 - Good

What is the condition of basic amenities?

Toilets	<div>No</div>	<div></div>
Cafe	<div>No</div>	<div></div>
Litter and/ or dog bins	<div>Yes</div>	<div>4 - Good</div>
Nature trail	<div>No</div>	<div></div>
Seating	<div>Yes</div>	<div>4 - Good</div>
Lifebelts	<div>No</div>	<div></div>
Cycle parking	<div>No</div>	<div></div>
Other	<div>No</div>	<div></div>

Please state:

Community safety/ sense of security:

Is there natural surveillance into the site from surrounding properties?

Yes

Is lighting provided?

Yes

Do the approaches feel open and secure?

Yes

Is there a flow of people through the green space (to acheive self surveillance)?

Yes

Is dog fouling evident onsite?

No

Active recreation/ sport provision:

Outdoor athletics track

No

Site ID: 212	South Road Recreation Ground	
Date: 2016-08-22 12:54	Time spent surveying: 30mins	Surveyor: SW
Typology: Parks and Gardens	Survey access: Whole site	

Grass pitches	<input type="text" value="Yes"/>	<input type="text" value="4 - Good"/>
Artificial pitches (e.g. astro turf)	<input type="text" value="No"/>	<input type="text"/>
Tennis courts	<input type="text" value="Yes"/>	<input type="text" value="4 - Good"/>
sport_other:	<input type="text" value="No"/>	<input type="text"/> Please state: <input type="text"/>

3. Clean and well maintained

Overall cleanliness?	<input type="text" value="4 - Good"/>
Is graffiti evident?	<input type="text" value="Yes"/>
Vandalism evident?	<input type="text" value="No"/>
Overall condition/ quality of planted areas	<input type="text" value="3 - Fair"/>
Overall condition/ quality of grass areas	<input type="text" value="4 - Good"/>
Overall condition/ quality of footpaths	<input type="text" value="3 - Fair"/>
Quality of water and associated edge treatment	<input type="text" value="0 - N/A"/>
Are there any buildings or other built features onsite?	<input type="text" value="Yes"/> Please state: <div>Notably Hythe cricket club building and Hythe Sports Pavilion</div>
If so, please note condition:	<input type="text" value="4 - Good"/>
Are there any allotments on site?	<input type="text" value="No"/> Estimated number of plots in use: <input type="text"/>
Overall condition of allotment site:	<input type="text"/>

4. Sustainability

Is there green waste composting area on site?	<input type="text" value="Yes"/>
Is there evidence of sustainable management practices?	<input type="text" value="Yes"/>
Is there evidence of waste minimisation/ recycling?	<input type="text" value="Yes"/>
Does the green space provide a buffer for/ absorb noise or air pollution from:	
Nearby traffic	<input type="text" value="Yes"/>
Nearby industry	<input type="text" value="No"/>
Other	<input type="text" value="No"/>
Is there evidence of tree/ woodland management?	<input type="text" value="Yes"/>

5. Conservation and heritage

Is there indication that natural features are being managed for nature conservation?	<input type="text" value="No"/>
Vegetation cover/ type	
Grassland	<input type="text" value="short amenity grassland,lawn"/>
Scrub, shrubs and hedgerows	<input type="text" value="hedge"/>
Water and wetlands	<input type="text"/>
Trees and woodland	<input type="text" value="woodland edges/trees and shrubs forming shelterbelt"/>
Flower beds	<input type="text" value="ornamental planting"/>
Brownfield land	<input type="text"/>
Allotments	<input type="text"/>
Invasive species	<input type="text" value="No"/> Other vegetation type <input type="text" value="No"/> Please state <input type="text"/>
Does the green space contribute to the setting of the immediate local area?	<input type="text" value="Yes"/>

Site ID:	212	South Road Recreation Ground	
Date:	2016-08-22 12:54	Time spent surveying:	30mins
		Surveyor:	SW
Typology:	Parks and Gardens	Survey access:	Whole site

Does the green space feature any recognisable landmark features of local importance?	<input checked="" type="checkbox"/> Yes
Is the green space visible from adjacent main road/ railway/ public transport route?	<input checked="" type="checkbox"/> Yes
Is the open space visually attractive?	<input checked="" type="checkbox"/> Yes

What threats/ disturbances/ issues are affecting the attractiveness of the site?

If other, please state

6. Community involvement

Is there a permanent public noticeboard on site?	<input checked="" type="checkbox"/> No	If so, are up to date notices displayed?	<input type="checkbox"/>
Are there any temporary notices on site informing users about current developments?	<input checked="" type="checkbox"/> No		
Is so, are they up to date?	<input type="checkbox"/>		
Is there a built facility on site which is being used by the local community for education?	<input checked="" type="checkbox"/> No		
Is there evidence that a natural feature on site is being used by the local community for education?	<input checked="" type="checkbox"/> No		
Does the site offer educational interest (e.g. nature conservation interest or local historic significance)?	<input checked="" type="checkbox"/> Yes		
Is there a evidence of an active community group?	<input checked="" type="checkbox"/> No		
Is there a programme of activities?	<input checked="" type="checkbox"/> Yes		

7. Marketing

Are any of the following social facilities located on or adjacent to green space:

Indoor sport hall/ leisure centre,other social facility

Is there a dedicated outdoor performance area within the green space?	<input checked="" type="checkbox"/> No
Does the green space contain public art?	<input checked="" type="checkbox"/> No
Is there a school immediately adjacent to the green space?	<input checked="" type="checkbox"/> No

8. Potential themes for enhancement

Please indicate which of the following benefits/ services should be prioritised for future management or enhancement (please tick as many boxes as relevant):

natural habitats/ biodiversity,other

If other, please state

Further play opportunities

9. Comments

Please add any further information on open space e.g. details of primary or secondary uses/ purposes or any significant issues/ opportunities which should be highlighted.

Quality score:	<div>65</div>	Value score:	<div>44</div>
----------------	---------------	--------------	---------------



Baseline Assessment - Designations

A1 National:

Listed building:

Scheduled Monument

Site of Special Scientific Interest (SSSI):

Local Wildlife Site:

EH Register of Historic Parks and Gardens:

A2 Regional:

Biodiversity Opportunity Area:

A2 Access:

Public Rights of Way:

Sustrans Cycle Routes:

A3 Local - Statutory:

Conservation Area:

Local Nature Reserve:

A4 Other:

Within a Flood Risk Zone:

Ancient Woodland:

Tree Preservation Order:

1. Welcoming place

Site access:

Freely accessible to public

If restricted access, what kind of restriction?

Other (please state):

To what extent are the entrances well presented?

3 - Fair

To what extent are the boundaries well defined and maintained?

4 - Good

What is the overall quality of access and accesses within and through the open space?

3 - Fair

What is the overall quality of access and accesses for people travelling to open space?

4 - Good

What is the overall provision of signage?

2 - Poor

2. Health, safety and security

Is there play equipment on site?

Yes

How many separate items for equipment?

2

Age groups:

5-11 years,Over 11 years

What play activities are provided for:

swinging,balancing,jumping,climbing,social play

Is there impact absorbing surfacing around the equipment?

Yes

Are there benches within the enclosure?

Yes

Are there litterbins within the enclosure?

No

Is there a play area notice at the entrance stating dog free, children only and emergency contacts?

No

Is there space, separate from the equipped area, for informal play/ general runabout?

Yes

Overall condition of play equipment?

3 - Fair

Is there other provision for play on site? (Please also note condition)

MUGA	No	
Waterplay	No	
Skate park	No	
BMX	No	
Other	Yes	4 - Good

Please state:

Grass kickabout area and basketball hoop

Is there evidence the green space is being used for informal recreation?

children

Please state, if 'other':

Overall provision for informal recreation?

3 - Fair

What is the condition of basic amenities?

Toilets	No	
Cafe	No	
Litter and/ or dog bins	No	
Nature trail	No	
Seating	Yes	3 - Fair
Lifebelts	No	
Cycle parking	No	
Other	No	

Please state:

Community safety/ sense of security:

Is there natural surveillance into the site from surrounding properties?

Yes

Is lighting provided?

No

Do the approaches feel open and secure?

Yes

Is there a flow of people through the green space (to acheive self surveillance)?

No

Is dog fouling evident onsite?

No

Active recreation/ sport provision:

Outdoor athletics track

No

Site ID: 213	Ivychurch Village Hall Green	
Date: 2016-08-22 13:04	Time spent surveying: 15mins	Surveyor: SW
Typology: Parks and Gardens	Survey access: Whole site	

Grass pitches	<input type="text" value="No"/>	<input type="text"/>
Artificial pitches (e.g. astro turf)	<input type="text" value="No"/>	<input type="text"/>
Tennis courts	<input type="text" value="No"/>	<input type="text"/>
sport_other:	<input type="text" value="No"/>	Please state: <input type="text"/>

3. Clean and well maintained

Overall cleanliness?	<input type="text" value="4 - Good"/>
Is graffiti evident?	<input type="text" value="No"/>
Vandalism evident?	<input type="text" value="No"/>
Overall condition/ quality of planted areas	<input type="text" value="0 - N/A"/>
Overall condition/ quality of grass areas	<input type="text" value="4 - Good"/>
Overall condition/ quality of footpaths	<input type="text" value="0 - N/A"/>
Quality of water and associated edge treatment	<input type="text" value="0 - N/A"/>
Are there any buildings or other built features onsite?	<input type="text" value="No"/> Please state: <input type="text"/>
If so, please note condition:	<input type="text"/>
Are there any allotments on site?	<input type="text" value="No"/> Estimated number of plots in use: <input type="text"/>
Overall condition of allotment site:	<input type="text"/>

4. Sustainability

Is there green waste composting area on site?	<input type="text" value="No"/>
Is there evidence of sustainable management practices?	<input type="text" value="No"/>
Is there evidence of waste minimisation/ recycling?	<input type="text" value="No"/>
Does the green space provide a buffer for/ absorb noise or air pollution from:	
Nearby traffic	<input type="text" value="Yes"/>
Nearby industry	<input type="text" value="No"/>
Other	<input type="text" value="No"/>
Is there evidence of tree/ woodland management?	<input type="text" value="Yes"/>

5. Conservation and heritage

Is there indication that natural features are being managed for nature conservation?	<input type="text" value="No"/>
Vegetation cover/ type	
Grassland	<input type="text" value="short amenity grassland"/>
Scrub, shrubs and hedgerows	<input type="text" value="hedge"/>
Water and wetlands	<input type="text"/>
Trees and woodland	<input type="text" value="woodland edges/trees and shrubs forming shelterbelt"/>
Flower beds	<input type="text"/>
Brownfield land	<input type="text"/>
Allotments	<input type="text"/>
Invasive species	<input type="text" value="No"/> Other vegetation type <input type="text" value="No"/> Please state <input type="text"/>
Does the green space contribute to the setting of the immediate local area?	<input type="text" value="Yes"/>
Does the green space feature any recognisable landmark features of local importance?	<input type="text" value="No"/>

Site ID:	213	Ivychurch Village Hall Green	
Date:	2016-08-22 13:04	Time spent surveying:	15mins
		Surveyor:	SW
Typology:	Parks and Gardens	Survey access:	Whole site

Is the green space visible from adjacent main road/ railway/ public transport route? ☐ Yes

Is the open space visually attractive? ☐ Yes

What threats/ disturbances/ issues are affecting the attractiveness of the site?

other

If other, please state **Lack of sympathetic design/planting.**

6. Community involvement

Is there a permanent public noticeboard on site? ☐ No If so, are up to date notices displayed? ☐

Are there any temporary notices on site informing users about current developments? ☐ No

Is so, are they up to date? ☐

Is there a built facility on site which is being used by the local community for education? ☐ No

Is there evidence that a natural feature on site is being used by the local community for education? ☐ No

Does the site offer educational interest (e.g. nature conservation interest or local historic significance)? ☐ No

Is there a evidence of an active community group? ☐ No

Is there a programme of activities? ☐ No

7. Marketing

Are any of the following social facilities located on or adjacent to green space:

meeting hall,other social facility

Is there a dedicated outdoor performance area within the green space? ☐ No

Does the green space contain public art? ☐ No

Is there a school immediately adjacent to the green space? ☐ No

8. Potential themes for enhancement

Please indicate which of the following benefits/ services should be prioritised for future management or enhancement (please tick as many boxes as relevant):

natural habitats/ biodiversity,amenity

If other, please state

9. Comments

Please add any further information on open space e.g. details of primary or secondary uses/ purposes or any significant issues/ opportunities which should be highlighted.

Quality score: ☐ 36

Value score: ☐ 35



Baseline Assessment - Designations

A1 National:

Listed building:

Scheduled Monument

Site of Special Scientific Interest (SSSI):

Local Wildlife Site:

EH Register of Historic Parks and Gardens:

A2 Regional:

Biodiversity Opportunity Area:

A2 Access:

Public Rights of Way:

Sustrans Cycle Routes:

A3 Local - Statutory:

Conservation Area:

Local Nature Reserve:

A4 Other:

Within a Flood Risk Zone:

Ancient Woodland:

Tree Preservation Order:

1. Welcoming place

Site access:

Freely accessible to public

If restricted access, what kind of restriction?

Other (please state):

To what extent are the entrances well presented?

3 - Fair

To what extent are the boundaries well defined and maintained?

4 - Good

What is the overall quality of access and accesses within and through the open space?

3 - Fair

What is the overall quality of access and accesses for people travelling to open space?

3 - Fair

Site ID: 214	Jefferstone Lane	
Date: 2016-11-08 14:33	Time spent surveying: 15mins	Surveyor: SW
Typology: Parks and Gardens	Survey access: Whole site	

What is the overall provision of signage?

2 - Poor

2. Health, safety and security

Is there play equipment on site?

Yes

How many separate items for equipment?

3

Age groups:

Under 5 years,Over 11 years,5-11 years

What play activities are provided for:

climbing,swinging,social play,jumping

Is there impact absorbing surfacing around the equipment?

Yes

Are there benches within the enclosure?

Yes

Are there litterbins within the enclosure?

Yes

Is there a play area notice at the entrance stating dog free, children only and emergency contacts?

No

Is there space, separate from the equipped area, for informal play/ general runabout?

Yes

Overall condition of play equipment?

3 - Fair

Is there other provision for play on site? (Please also note condition)

MUGA	No	
Waterplay	No	
Skate park	No	
BMX	No	
Other	Yes	3 - Fair

Please state:

Basketball hoop and grass kickabout area

Is there evidence the green space is being used for informal recreation?

children,relaxing,walking

Please state, if 'other':

Overall provision for informal recreation?

3 - Fair

What is the condition of basic amenities?

Toilets	No	
Cafe	No	
Litter and/ or dog bins	Yes	3 - Fair
Nature trail	No	
Seating	Yes	3 - Fair
Lifebelts	No	
Cycle parking	No	
Other	No	

Please state:

Community safety/ sense of security:

Is there natural surveillance into the site from surrounding properties?

Yes

Is lighting provided?

No

Do the approaches feel open and secure?

Yes

Is there a flow of people through the green space (to acheive self surveillance)?

No

Is dog fouling evident onsite?

No

Active recreation/ sport provision:

Outdoor athletics track

No

Site ID:	214	Jefferstone Lane	
Date:	2016-11-08 14:33	Time spent surveying:	15mins
Typology:		Parks and Gardens	
		Survey access:	Whole site

Grass pitches	<input type="text" value="No"/>	<input type="text"/>
Artificial pitches (e.g. astro turf)	<input type="text" value="No"/>	<input type="text"/>
Tennis courts	<input type="text" value="No"/>	<input type="text"/>
sport_other:	<input type="text" value="No"/>	Please state: <input type="text"/>

3. Clean and well maintained

Overall cleanliness?	<input type="text" value="3 - Fair"/>
Is graffiti evident?	<input type="text" value="No"/>
Vandalism evident?	<input type="text" value="No"/>
Overall condition/ quality of planted areas	<input type="text" value="0 - N/A"/>
Overall condition/ quality of grass areas	<input type="text" value="4 - Good"/>
Overall condition/ quality of footpaths	<input type="text" value="0 - N/A"/>
Quality of water and associated edge treatment	<input type="text" value="0 - N/A"/>
Are there any buildings or other built features onsite?	<input type="text" value="No"/> Please state: <input type="text"/>
If so, please note condition:	<input type="text"/>
Are there any allotments on site?	<input type="text" value="No"/> Estimated number of plots in use: <input type="text"/>
Overall condition of allotment site:	<input type="text"/>

4. Sustainability

Is there green waste composting area on site?	<input type="text" value="No"/>
Is there evidence of sustainable management practices?	<input type="text" value="No"/>
Is there evidence of waste minimisation/ recycling?	<input type="text" value="No"/>
Does the green space provide a buffer for/ absorb noise or air pollution from:	
Nearby traffic	<input type="text" value="Yes"/>
Nearby industry	<input type="text" value="No"/>
Other	<input type="text" value="No"/>
Is there evidence of tree/ woodland management?	<input type="text" value="Yes"/>

5. Conservation and heritage

Is there indication that natural features are being managed for nature conservation?	<input type="text" value="No"/>
Vegetation cover/ type	
Grassland	<input type="text" value="short amenity grassland"/>
Scrub, shrubs and hedgerows	<input type="text" value="hedge"/>
Water and wetlands	<input type="text"/>
Trees and woodland	<input type="text" value="woodland edges/trees and shrubs forming shelterbelt"/>
Flower beds	<input type="text"/>
Brownfield land	<input type="text"/>
Allotments	<input type="text"/>
Invasive species	<input type="text" value="No"/> Other vegetation type <input type="text" value="No"/> Please state <input type="text"/>
Does the green space contribute to the setting of the immediate local area?	<input type="text" value="Yes"/>
Does the green space feature any recognisable landmark features of local importance?	<input type="text" value="No"/>

Site ID:	214	Jefferstone Lane	
Date:	2016-11-08 14:33	Time spent surveying:	15mins
		Surveyor:	SW
Typology:	Parks and Gardens	Survey access:	Whole site

Is the green space visible from adjacent main road/ railway/ public transport route?

Is the open space visually attractive?

What threats/ disturbances/ issues are affecting the attractiveness of the site?

If other, please state

6. Community involvement

Is there a permanent public noticeboard on site? If so, are up to date notices displayed?

Are there any temporary notices on site informing users about current developments?

Is so, are they up to date?

Is there a built facility on site which is being used by the local community for education?

Is there evidence that a natural feature on site is being used by the local community for education?

Does the site offer educational interest (e.g. nature conservation interest or local historic significance)?

Is there a evidence of an active community group?

Is there a programme of activities?

7. Marketing

Are any of the following social facilities located on or adjacent to green space:

Is there a dedicated outdoor performance area within the green space?

Does the green space contain public art?

Is there a school immediately adjacent to the green space?

8. Potential themes for enhancement

Please indicate which of the following benefits/ services should be prioritised for future management or enhancement (please tick as many boxes as relevant):


If other, please state

9. Comments

Please add any further information on open space e.g. details of primary or secondary uses/ purposes or any significant issues/ opportunities which should be highlighted.

Quality score:

Value score:



Baseline Assessment - Designations

A1 National:

Listed building:

Scheduled Monument

Site of Special Scientific Interest (SSSI):

Local Wildlife Site:

EH Register of Historic Parks and Gardens:

A2 Regional:

Biodiversity Opportunity Area:

A2 Access:

Public Rights of Way:

Sustrans Cycle Routes:

A3 Local - Statutory:

Conservation Area:

Local Nature Reserve:

A4 Other:

Within a Flood Risk Zone:

Ancient Woodland:

Tree Preservation Order:

1. Welcoming place

Site access:

Freely accessible to public

If restricted access, what kind of restriction?

Other (please state):

To what extent are the entrances well presented?

4 - Good

To what extent are the boundaries well defined and maintained?

3 - Fair

What is the overall quality of access and accesses within and through the open space?

3 - Fair

What is the overall quality of access and accesses for people travelling to open space?

4 - Good

What is the overall provision of signage?

4 - Good

2. Health, safety and security

Is there play equipment on site?

Yes

 How many separate items for equipment?

3

Age groups:

Under 5 years,5-11 years

What play activities are provided for:

rocking,social play,viewing,sliding,climbing

Is there impact absorbing surfacing around the equipment?

Yes

Are there benches within the enclosure?

Yes

Are there litterbins within the enclosure?

Yes

Is there a play area notice at the entrance stating dog free, children only and emergency contacts?

Yes

Is there space, separate from the equipped area, for informal play/ general runabout?

No

Overall condition of play equipment?

3 - Fair

Is there other provision for play on site? (Please also note condition)

MUGA	<div>No</div>	<div></div>	
Waterplay	<div>No</div>	<div></div>	
Skate park	<div>No</div>	<div></div>	
BMX	<div>No</div>	<div></div>	
Other	<div>No</div>	<div></div>	Please state: <div></div>

Is there evidence the green space is being used for informal recreation?

walking,children,relaxing

Please state, if 'other':

Overall provision for informal recreation?

3 - Fair

What is the condition of basic amenities?

Toilets	<div>Yes</div>	<div>3 - Fair</div>	
Cafe	<div>No</div>	<div></div>	
Litter and/ or dog bins	<div>Yes</div>	<div>4 - Good</div>	
Nature trail	<div>No</div>	<div></div>	
Seating	<div>Yes</div>	<div>4 - Good</div>	
Lifebelts	<div>No</div>	<div></div>	
Cycle parking	<div>No</div>	<div></div>	
Other	<div>No</div>	<div></div>	Please state: <div></div>

Community safety/ sense of security:

Is there natural surveillance into the site from surrounding properties?

Yes

Is lighting provided?

No

Do the approaches feel open and secure?

Yes

Is there a flow of people through the green space (to acheive self surveillance)?

Yes

Is dog fouling evident onsite?

No

Active recreation/ sport provision:

Outdoor athletics track

No

Grass pitches

Yes

4 - Good

Artificial pitches (e.g. astro turf)

No

Tennis courts

Yes

4 - Good

sport_other:

No

Please state:

3. Clean and well maintained

Overall cleanliness?

4 - Good

Is graffiti evident?

No

Vandalism evident?

No

Overall condition/ quality of planted areas

0 - N/A

Overall condition/ quality of grass areas

4 - Good

Overall condition/ quality of footpaths

4 - Good

Quality of water and associated edge treatment

0 - N/A

Are there any buildings or other built features onsite?

Yes

Please state:

Toilet block, tower structure and facility buidligns

If so, please note condition:

3 - Fair

Are there any allotments on site?

No

Estimated number of plots in use:

Overall condition of allotment site:

4. Sustainability

Is there green waste composting area on site?

No

Is there evidence of sustainable management practices?

No

Is there evidence of waste minimisation/ recycling?

No

Does the green space provide a buffer for/ absorb noise or air pollution from:

Nearby traffic

Yes

Nearby industry

No

Other

No

Is there evidence of tree/ woodland management?

Yes

5. Conservation and heritage

Is there indication that natural features are being managed for nature conservation?

No

Vegetation cover/ type

Grassland

short amenity grassland,lawn

Scrub, shrubs and hedgerows

scrub,hedge

Water and wetlands

Trees and woodland

woodland edges/trees and shrubs forming shelterbelt

Flower beds

Brownfield land

Allotments

Invasive species

No

Other vegetation type

No

Please state

Does the green space contribute to the setting of the immediate local area?

Yes

Site ID:	215	Jock's Pitch	
Date:	2016-08-15 9:27	Time spent surveying:	20mins
		Surveyor:	SW
Typology:	Parks and Gardens	Survey access:	Part site

Does the green space feature any recognisable landmark features of local importance?	<input checked="" type="checkbox"/> Yes
Is the green space visible from adjacent main road/ railway/ public transport route?	<input checked="" type="checkbox"/> Yes
Is the open space visually attractive?	<input checked="" type="checkbox"/> Yes

What threats/ disturbances/ issues are affecting the attractiveness of the site?

road noise

If other, please state

6. Community involvement

Is there a permanent public noticeboard on site? ☒ No If so, are up to date notices displayed? ☐

Are there any temporary notices on site informing users about current developments? ☒ No

Is so, are they up to date? ☐

Is there a built facility on site which is being used by the local community for education? ☒ No

Is there evidence that a natural feature on site is being used by the local community for education? ☒ No

Does the site offer educational interest (e.g. nature conservation interest or local historic significance)? ☒ Yes

Is there a evidence of an active community group? ☒ No

Is there a programme of activities? ☒ No

7. Marketing

Are any of the following social facilities located on or adjacent to green space:

other social facility,community centre

Is there a dedicated outdoor performance area within the green space? ☒ No

Does the green space contain public art? ☒ No

Is there a school immediately adjacent to the green space? ☒ No

8. Potential themes for enhancement

Please indicate which of the following benefits/ services should be prioritised for future management or enhancement (please tick as many boxes as relevant):

natural habitats/ biodiversity,amenity

If other, please state

9. Comments

Please add any further information on open space e.g. details of primary or secondary uses/ purposes or any significant issues/ opportunities which should be highlighted.

Quality score:

59

Value score:

50



Baseline Assessment - Designations

A1 National:

Listed building:

Scheduled Monument

Site of Special Scientific Interest (SSSI):

Local Wildlife Site:

EH Register of Historic Parks and Gardens:

A2 Regional:

Biodiversity Opportunity Area:

A2 Access:

Public Rights of Way:

Sustrans Cycle Routes:

A3 Local - Statutory:

Conservation Area:

Local Nature Reserve:

A4 Other:

Within a Flood Risk Zone:

Ancient Woodland:

Tree Preservation Order:

1. Welcoming place

Site access:

Freely accessible to public

If restricted access, what kind of restriction?

Other (please state):

To what extent are the entrances well presented?

3 - Fair

To what extent are the boundaries well defined and maintained?

4 - Good

What is the overall quality of access and accesses within and through the open space?

4 - Good

What is the overall quality of access and accesses for people travelling to open space?

3 - Fair

What is the overall provision of signage?

4 - Good

2. Health, safety and security

Is there play equipment on site?

Yes

How many separate items for equipment?

6

Age groups:

Under 5 years,5-11 years,Over 11 years

What play activities are provided for:

social play,climbing,viewing

Is there impact absorbing surfacing around the equipment?

No

Are there benches within the enclosure?

Yes

Are there litterbins within the enclosure?

Yes

Is there a play area notice at the entrance stating dog free, children only and emergency contacts?

Yes

Is there space, separate from the equipped area, for informal play/ general runabout?

Yes

Overall condition of play equipment?

4 - Good

Is there other provision for play on site? (Please also note condition)

MUGA	Yes	4 - Good
Waterplay	No	
Skate park	Yes	4 - Good
BMX	No	
Other	Yes	4 - Good

Please state:

Trim trails, youth shelter, grass kickabout area and green gyms.

Is there evidence the green space is being used for informal recreation?

children,relaxing,teenagers,skateboarding

Please state, if 'other':

Overall provision for informal recreation?

4 - Good

What is the condition of basic amenities?

Toilets	No	
Cafe	No	
Litter and/ or dog bins	Yes	4 - Good
Nature trail	No	
Seating	Yes	4 - Good
Lifebelts	No	
Cycle parking	No	
Other	No	

Please state:

Community safety/ sense of security:

Is there natural surveillance into the site from surrounding properties?

No

Is lighting provided?

No

Do the approaches feel open and secure?

Yes

Is there a flow of people through the green space (to acheive self surveillance)?

No

Is dog fouling evident onsite?

No

Active recreation/ sport provision:

Outdoor athletics track

No

Grass pitches

Yes

4 - Good

Artificial pitches (e.g. astro turf)

No

Tennis courts

No

sport_other:

No

Please state:

3. Clean and well maintained

Overall cleanliness?

2 - Poor

Is graffiti evident?

Yes

Vandalism evident?

Yes

Overall condition/ quality of planted areas

0 - N/A

Overall condition/ quality of grass areas

3 - Fair

Overall condition/ quality of footpaths

4 - Good

Quality of water and associated edge treatment

0 - N/A

Are there any buildings or other built features onsite?

Yes

Please state:

Adjacent Lyminge village hall and bowls club building

If so, please note condition:

4 - Good

Are there any allotments on site?

No

Estimated number of plots in use:

Overall condition of allotment site:

4. Sustainability

Is there green waste composting area on site?

No

Is there evidence of sustainable management practices?

Yes

Is there evidence of waste minimisation/ recycling?

Yes

Does the green space provide a buffer for/ absorb noise or air pollution from:

Nearby traffic

No

Nearby industry

No

Other

No

Is there evidence of tree/ woodland management?

Yes

5. Conservation and heritage

Is there indication that natural features are being managed for nature conservation?

No

Vegetation cover/ type

Grassland

short amenity grassland,lawn

Scrub, shrubs and hedgerows

scrub,hedge

Water and wetlands

Trees and woodland

woodland edges/trees and shrubs forming shelterbelt

Flower beds

Brownfield land

Allotments

Invasive species

No

Other vegetation type

No

Please state

Site ID: 216	Jubilee Field	
Date: 2016-08-23 9:21	Time spent surveying: 20mins	Surveyor: SW
Typology: Parks and Gardens	Survey access: Whole site	

Does the green space contribute to the setting of the immediate local area?	<input checked="" type="checkbox"/> Yes
Does the green space feature any recognisable landmark features of local importance?	<input checked="" type="checkbox"/> No
Is the green space visible from adjacent main road/ railway/ public transport route?	<input checked="" type="checkbox"/> No
Is the open space visually attractive?	<input checked="" type="checkbox"/> Yes
What threats/ disturbances/ issues are affecting the attractiveness of the site?	

other

If other, please state

Vandalism

6. Community involvement

Is there a permanent public noticeboard on site?	<input checked="" type="checkbox"/> No	If so, are up to date notices displayed?	<input type="checkbox"/>
Are there any temporary notices on site informing users about current developments?	<input checked="" type="checkbox"/> No		
Is so, are they up to date?	<input type="checkbox"/>		
Is there a built facility on site which is being used by the local community for education?			<input checked="" type="checkbox"/> No
Is there evidence that a natural feature on site is being used by the local community for education?			<input checked="" type="checkbox"/> No
Does the site offer educational interest (e.g. nature conservation interest or local historic significance)?			<input checked="" type="checkbox"/> No
Is there a evidence of an active community group?			<input checked="" type="checkbox"/> No
Is there a programme of activities?			<input checked="" type="checkbox"/> No

7. Marketing

Are any of the following social facilities located on or adjacent to green space:

meeting hall

Is there a dedicated outdoor performance area within the green space?	<input checked="" type="checkbox"/> No
Does the green space contain public art?	<input checked="" type="checkbox"/> No
Is there a school immediately adjacent to the green space?	<input checked="" type="checkbox"/> No

8. Potential themes for enhancement

Please indicate which of the following benefits/ services should be prioritised for future management or enhancement (please tick as many boxes as relevant):

natural habitats/ biodiversity,amenity

If other, please state

9. Comments

Please add any further information on open space e.g. details of primary or secondary uses/ purposes or any significant issues/ opportunities which should be highlighted.

Quality score:

61

Value score:

45



Baseline Assessment - Designations

A1 National:

Listed building:

Scheduled Monument

Site of Special Scientific Interest (SSSI):

Local Wildlife Site:

EH Register of Historic Parks and Gardens:

A2 Regional:

Biodiversity Opportunity Area:

A2 Access:

Public Rights of Way:

Sustrans Cycle Routes:

A3 Local - Statutory:

Conservation Area:

Local Nature Reserve:

A4 Other:

Within a Flood Risk Zone:

Ancient Woodland:

Tree Preservation Order:

1. Welcoming place

Site access:

Freely accessible to public

If restricted access, what kind of restriction?

Other (please state):

To what extent are the entrances well presented?

To what extent are the boundaries well defined and maintained?

What is the overall quality of access and accesses within and through the open space?

What is the overall quality of access and accesses for people travelling to open space?

3 - Fair

4 - Good

4 - Good

3 - Fair

Site ID:	217	Kettle Drive	
Date:	2016-08-22 10:01	Time spent surveying:	20mins
		Surveyor:	SW
Typology:	Parks and Gardens	Survey access:	Whole site

What is the overall provision of signage?

3 - Fair

2. Health, safety and security

Is there play equipment on site?

Yes

 How many separate items for equipment?

4

Age groups:

5-11 years,Under 5 years,Over 11 years

What play activities are provided for:

climbing,sliding,rocking,swinging,rotating,viewing,social play

Is there impact absorbing surfacing around the equipment?

Yes

Are there benches within the enclosure?

No

Are there litterbins within the enclosure?

Yes

Is there a play area notice at the entrance stating dog free, children only and emergency contacts?

Yes

Is there space, separate from the equipped area, for informal play/ general runabout?

No

Overall condition of play equipment?

4 - Good

Is there other provision for play on site? (Please also note condition)

MUGA	<div>Yes</div>	<div>4 - Good</div>
Waterplay	<div>No</div>	<div></div>
Skate park	<div>No</div>	<div></div>
BMX	<div>No</div>	<div></div>
Other	<div>Yes</div>	<div>3 - Fair</div>

Please state:

Youth shelter

Is there evidence the green space is being used for informal recreation?

walking,children,relaxing,teenagers

Please state, if 'other':

Overall provision for informal recreation?

3 - Fair

What is the condition of basic amenities?

Toilets	<div>No</div>	<div></div>
Cafe	<div>No</div>	<div></div>
Litter and/ or dog bins	<div>Yes</div>	<div>3 - Fair</div>
Nature trail	<div>No</div>	<div></div>
Seating	<div>Yes</div>	<div>3 - Fair</div>
Lifebelts	<div>No</div>	<div></div>
Cycle parking	<div>No</div>	<div></div>
Other	<div>No</div>	<div></div>

Please state:

Community safety/ sense of security:

Is there natural surveillance into the site from surrounding properties?

Yes

Is lighting provided?

No

Do the approaches feel open and secure?

Yes

Is there a flow of people through the green space (to acheive self surveillance)?

No

Is dog fouling evident onsite?

No

Active recreation/ sport provision:

Outdoor athletics track

No

Site ID:	217	Kettle Drive	
Date:	2016-08-22 10:01	Time spent surveying:	20mins
Typology:	Parks and Gardens	Survey access:	Whole site
Grass pitches		<input type="text" value="No"/>	<input type="text"/>
Artificial pitches (e.g. astro turf)		<input type="text" value="No"/>	<input type="text"/>
Tennis courts		<input type="text" value="No"/>	<input type="text"/>
sport_other:		<input type="text" value="No"/>	Please state: <input type="text"/>

3. Clean and well maintained

Overall cleanliness?	<input type="text" value="3 - Fair"/>
Is graffiti evident?	<input type="text" value="No"/>
Vandalism evident?	<input type="text" value="No"/>
Overall condition/ quality of planted areas	<input type="text" value="0 - N/A"/>
Overall condition/ quality of grass areas	<input type="text" value="4 - Good"/>
Overall condition/ quality of footpaths	<input type="text" value="4 - Good"/>
Quality of water and associated edge treatment	<input type="text" value="0 - N/A"/>
Are there any buildings or other built features onsite?	<input type="text" value="No"/> Please state: <input type="text"/>
If so, please note condition:	<input type="text"/>
Are there any allotments on site?	<input type="text" value="No"/> Estimated number of plots in use: <input type="text"/>
Overall condition of allotment site:	<input type="text"/>

4. Sustainability

Is there green waste composting area on site?	<input type="text" value="No"/>
Is there evidence of sustainable management practices?	<input type="text" value="No"/>
Is there evidence of waste minimisation/ recycling?	<input type="text" value="No"/>
Does the green space provide a buffer for/ absorb noise or air pollution from:	
Nearby traffic	<input type="text" value="No"/>
Nearby industry	<input type="text" value="No"/>
Other	<input type="text" value="No"/>
Is there evidence of tree/ woodland management?	<input type="text" value="Yes"/>

5. Conservation and heritage

Is there indication that natural features are being managed for nature conservation?	<input type="text" value="No"/>
Vegetation cover/ type	
Grassland	<input type="text" value="short amenity grassland"/>
Scrub, shrubs and hedgerows	<input type="text" value="scrub,hedge"/>
Water and wetlands	<input type="text"/>
Trees and woodland	<input type="text" value="tree groups/scattered trees,woodland edges/trees and shrubs forming shelterbelt"/>
Flower beds	<input type="text"/>
Brownfield land	<input type="text"/>
Allotments	<input type="text"/>
Invasive species	<input type="text" value="No"/> Other vegetation type <input type="text" value="No"/> Please state <input type="text"/>
Does the green space contribute to the setting of the immediate local area?	<input type="text" value="Yes"/>

Site ID:	217	Kettle Drive	
Date:	2016-08-22 10:01	Time spent surveying:	20mins
		Surveyor:	SW
Typology:	Parks and Gardens	Survey access:	Whole site

Does the green space feature any recognisable landmark features of local importance?	<input checked="" type="checkbox"/> No
Is the green space visible from adjacent main road/ railway/ public transport route?	<input checked="" type="checkbox"/> No
Is the open space visually attractive?	<input checked="" type="checkbox"/> Yes

What threats/ disturbances/ issues are affecting the attractiveness of the site?

If other, please state

6. Community involvement

Is there a permanent public noticeboard on site?	<input checked="" type="checkbox"/> No	If so, are up to date notices displayed?	<input type="checkbox"/>
Are there any temporary notices on site informing users about current developments?	<input checked="" type="checkbox"/> No		
Is so, are they up to date?	<input type="checkbox"/>		
Is there a built facility on site which is being used by the local community for education?	<input checked="" type="checkbox"/> No		
Is there evidence that a natural feature on site is being used by the local community for education?	<input checked="" type="checkbox"/> No		
Does the site offer educational interest (e.g. nature conservation interest or local historic significance)?	<input checked="" type="checkbox"/> No		
Is there a evidence of an active community group?	<input checked="" type="checkbox"/> No		
Is there a programme of activities?	<input checked="" type="checkbox"/> No		

7. Marketing

Are any of the following social facilities located on or adjacent to green space:

Is there a dedicated outdoor performance area within the green space?	<input checked="" type="checkbox"/> No
Does the green space contain public art?	<input checked="" type="checkbox"/> No
Is there a school immediately adjacent to the green space?	<input checked="" type="checkbox"/> No

8. Potential themes for enhancement

Please indicate which of the following benefits/ services should be prioritised for future management or enhancement (please tick as many boxes as relevant):


sports/ other organised activities,natural habitats/ biodiversity,amenity

If other, please state

9. Comments

Please add any further information on open space e.g. details of primary or secondary uses/ purposes or any significant issues/ opportunities which should be highlighted.

Quality score:	<div>49</div>	Value score:	<div>40</div>
----------------	---------------	--------------	---------------



Baseline Assessment - Designations

A1 National:

Listed building:

Scheduled Monument

Site of Special Scientific Interest (SSSI):

Local Wildlife Site:

EH Register of Historic Parks and Gardens:

A2 Regional:

Biodiversity Opportunity Area:

A2 Access:

Public Rights of Way:

Sustrans Cycle Routes:

A3 Local - Statutory:

Conservation Area:

Local Nature Reserve:

A4 Other:

Within a Flood Risk Zone:

Ancient Woodland:

Tree Preservation Order:

1. Welcoming place

Site access:

Freely accessible to public

If restricted access, what kind of restriction?

Other (please state):

To what extent are the entrances well presented?

4 - Good

To what extent are the boundaries well defined and maintained?

4 - Good

What is the overall quality of access and accesses within and through the open space?

4 - Good

What is the overall quality of access and accesses for people travelling to open space?

3 - Fair

What is the overall provision of signage?

4 - Good

2. Health, safety and security

Is there play equipment on site?

Yes

How many separate items for equipment?

14

Age groups:

Under 5 years,5-11 years,Over 11 years

What play activities are provided for:

balancing,rocking,climbing,sliding,social play,swinging,rotating,jumping,viewing,touching

Is there impact absorbing surfacing around the equipment?

Yes

Are there benches within the enclosure?

Yes

Are there litterbins within the enclosure?

Yes

Is there a play area notice at the entrance stating dog free, children only and emergency contacts?

Yes

Is there space, separate from the equipped area, for informal play/ general runabout?

Yes

Overall condition of play equipment?

4 - Good

Is there other provision for play on site? (Please also note condition)

MUGA	No	
Waterplay	No	
Skate park	No	
BMX	No	
Other	Yes	4 - Good
Please state:		Grass kickabout area

Is there evidence the green space is being used for informal recreation?

walking,children,relaxing

Please state, if 'other':

Overall provision for informal recreation?

4 - Good

What is the condition of basic amenities?

Toilets	No	
Cafe	No	
Litter and/ or dog bins	Yes	3 - Fair
Nature trail	No	
Seating	Yes	5 - Very good
Lifebelts	No	
Cycle parking	No	
Other	No	

Please state:

Community safety/ sense of security:

Is there natural surveillance into the site from surrounding properties?

No

Is lighting provided?

No

Do the approaches feel open and secure?

Yes

Is there a flow of people through the green space (to acheive self surveillance)?

Yes

Is dog fouling evident onsite?

No

Active recreation/ sport provision:

Outdoor athletics track	<input type="text" value="No"/>	<input type="text"/>
Grass pitches	<input type="text" value="No"/>	<input type="text"/>
Artificial pitches (e.g. astro turf)	<input type="text" value="No"/>	<input type="text"/>
Tennis courts	<input type="text" value="No"/>	<input type="text"/>
sport_other:	<input type="text" value="No"/>	Please state: <input type="text"/>

3. Clean and well maintained

Overall cleanliness?	<input type="text" value="4 - Good"/>
Is graffiti evident?	<input type="text" value="No"/>
Vandalism evident?	<input type="text" value="No"/>
Overall condition/ quality of planted areas	<input type="text" value="4 - Good"/>
Overall condition/ quality of grass areas	<input type="text" value="4 - Good"/>
Overall condition/ quality of footpaths	<input type="text" value="4 - Good"/>
Quality of water and associated edge treatment	<input type="text" value="0 - N/A"/>
Are there any buildings or other built features onsite?	<input type="text" value="No"/> Please state: <input type="text"/>
If so, please note condition:	<input type="text"/>
Are there any allotments on site?	<input type="text" value="No"/> Estimated number of plots in use: <input type="text"/>
Overall condition of allotment site:	<input type="text"/>

4. Sustainability

Is there green waste composting area on site?	<input type="text" value="No"/>
Is there evidence of sustainable management practices?	<input type="text" value="No"/>
Is there evidence of waste minimisation/ recycling?	<input type="text" value="No"/>
Does the green space provide a buffer for/ absorb noise or air pollution from:	
Nearby traffic	<input type="text" value="No"/>
Nearby industry	<input type="text" value="No"/>
Other	<input type="text" value="No"/>
Is there evidence of tree/ woodland management?	<input type="text" value="Yes"/>

5. Conservation and heritage

Is there indication that natural features are being managed for nature conservation?	<input type="text" value="Yes"/>
Vegetation cover/ type	
Grassland	<input type="text" value="short amenity grassland,wildflower grassland"/>
Scrub, shrubs and hedgerows	<input type="text" value="hedge"/>
Water and wetlands	<input type="text"/>
Trees and woodland	<input type="text" value="woodland edges/trees and shrubs forming shelterbelt"/>
Flower beds	<input type="text" value="ornamental planting"/>
Brownfield land	<input type="text"/>
Allotments	<input type="text"/>
Invasive species	<input type="text" value="No"/> Other vegetation type <input type="text" value="No"/> Please state <input type="text"/>
Does the green space contribute to the setting of the immediate local area?	<input type="text" value="Yes"/>

Does the green space feature any recognisable landmark features of local importance?

No

Is the green space visible from adjacent main road/ railway/ public transport route?

No

Is the open space visually attractive?

Yes

What threats/ disturbances/ issues are affecting the attractiveness of the site?

If other, please state

6. Community involvement

Is there a permanent public noticeboard on site?

No

If so, are up to date notices displayed?

Are there any temporary notices on site informing users about current developments?

No

Is so, are they up to date?

Is there a built facility on site which is being used by the local community for education?

No

Is there evidence that a natural feature on site is being used by the local community for education?

No

Does the site offer educational interest (e.g. nature conservation interest or local historic significance)?

Yes

Is there a evidence of an active community group?

Yes

Is there a programme of activities?

No

7. Marketing

Are any of the following social facilities located on or adjacent to green space:

Is there a dedicated outdoor performance area within the green space?

No

Does the green space contain public art?

No

Is there a school immediately adjacent to the green space?

No

8. Potential themes for enhancement

Please indicate which of the following benefits/ services should be prioritised for future management or enhancement (please tick as many boxes as relevant):

natural habitats/ biodiversity,amenity

If other, please state

9. Comments

Please add any further information on open space e.g. details of primary or secondary uses/ purposes or any significant issues/ opportunities which should be highlighted.



Baseline Assessment - Designations

A1 National:

Listed building:

Scheduled Monument

Site of Special Scientific Interest (SSSI):

Local Wildlife Site:

EH Register of Historic Parks and Gardens:

A2 Regional:

Biodiversity Opportunity Area:

A2 Access:

Public Rights of Way:

Sustrans Cycle Routes:

A3 Local - Statutory:

Conservation Area:

Local Nature Reserve:

A4 Other:

Within a Flood Risk Zone:

Ancient Woodland:

Tree Preservation Order:

1. Welcoming place

Site access:

Freely accessible to public

If restricted access, what kind of restriction?

Other (please state):

To what extent are the entrances well presented?

3 - Fair

To what extent are the boundaries well defined and maintained?

3 - Fair

What is the overall quality of access and accesses within and through the open space?

3 - Fair

What is the overall quality of access and accesses for people travelling to open space?

4 - Good

Site ID: 220	Morehall Recreation Ground	
Date: 2016-11-23 16:42	Time spent surveying: 20mins	Surveyor: SW
Typology: Parks and Gardens	Survey access: Whole site	

What is the overall provision of signage?

4 - Good

2. Health, safety and security

Is there play equipment on site?

Yes

How many separate items for equipment?

3

Age groups:

Under 5 years,5-11 years

What play activities are provided for:

balancing,climbing,swinging

Is there impact absorbing surfacing around the equipment?

Yes

Are there benches within the enclosure?

No

Are there litterbins within the enclosure?

No

Is there a play area notice at the entrance stating dog free, children only and emergency contacts?

Yes

Is there space, separate from the equipped area, for informal play/ general runabout?

No

Overall condition of play equipment?

3 - Fair

Is there other provision for play on site? (Please also note condition)

MUGA	No	
Waterplay	No	
Skate park	No	
BMX	No	
Other	Yes	3 - Fair

Please state: Basketball hoop

Is there evidence the green space is being used for informal recreation?

walking,children,relaxing,teenagers

Please state, if 'other':

Overall provision for informal recreation?

4 - Good

What is the condition of basic amenities?

Toilets	No	
Cafe	No	
Litter and/ or dog bins	Yes	3 - Fair
Nature trail	No	
Seating	No	
Lifebelts	No	
Cycle parking	No	
Other	No	

Please state:

Community safety/ sense of security:

Is there natural surveillance into the site from surrounding properties?

Yes

Is lighting provided?

No

Do the approaches feel open and secure?

Yes

Is there a flow of people through the green space (to acheive self surveillance)?

Yes

Is dog fouling evident onsite?

No

Active recreation/ sport provision:

Outdoor athletics track

No

Site ID:	220	Morehall Recreation Ground	
Date:	2016-11-23 16:42	Time spent surveying:	20mins
		Surveyor:	SW
Typology:	Parks and Gardens	Survey access:	Whole site

Grass pitches	<input type="text" value="Yes"/>	<input type="text" value="3 - Fair"/>	
Artificial pitches (e.g. astro turf)	<input type="text" value="No"/>	<input type="text"/>	
Tennis courts	<input type="text" value="No"/>	<input type="text"/>	
sport_other:	<input type="text" value="No"/>	<input type="text"/>	Please state: <input type="text"/>

3. Clean and well maintained

Overall cleanliness?	<input type="text" value="3 - Fair"/>
Is graffiti evident?	<input type="text" value="Yes"/>
Vandalism evident?	<input type="text" value="No"/>
Overall condition/ quality of planted areas	<input type="text" value="0 - N/A"/>
Overall condition/ quality of grass areas	<input type="text" value="3 - Fair"/>
Overall condition/ quality of footpaths	<input type="text" value="0 - N/A"/>
Quality of water and associated edge treatment	<input type="text" value="0 - N/A"/>
Are there any buildings or other built features onsite?	<input type="text" value="No"/> Please state: <input type="text"/>
If so, please note condition:	<input type="text"/>
Are there any allotments on site?	<input type="text" value="No"/> Estimated number of plots in use: <input type="text"/>
Overall condition of allotment site:	<input type="text"/>

4. Sustainability

Is there green waste composting area on site?	<input type="text" value="No"/>
Is there evidence of sustainable management practices?	<input type="text" value="No"/>
Is there evidence of waste minimisation/ recycling?	<input type="text" value="No"/>
Does the green space provide a buffer for/ absorb noise or air pollution from:	
Nearby traffic	<input type="text" value="Yes"/>
Nearby industry	<input type="text" value="No"/>
Other	<input type="text" value="No"/>
Is there evidence of tree/ woodland management?	<input type="text" value="Yes"/>

5. Conservation and heritage

Is there indication that natural features are being managed for nature conservation?	<input type="text" value="No"/>
Vegetation cover/ type	
Grassland	<input type="text" value="short amenity grassland"/>
Scrub, shrubs and hedgerows	<input type="text" value="hedge"/>
Water and wetlands	<input type="text"/>
Trees and woodland	<input type="text" value="tree groups/scattered trees"/>
Flower beds	<input type="text"/>
Brownfield land	<input type="text"/>
Allotments	<input type="text"/>
Invasive species	<input type="text" value="No"/> Other vegetation type <input type="text" value="No"/> Please state <input type="text"/>
Does the green space contribute to the setting of the immediate local area?	<input type="text" value="Yes"/>
Does the green space feature any recognisable landmark features of local importance?	<input type="text" value="No"/>

Site ID: 220	Morehall Recreation Ground	
Date: 2016-11-23 16:42	Time spent surveying: 20mins	Surveyor: SW
Typology: Parks and Gardens	Survey access: Whole site	

Is the green space visible from adjacent main road/ railway/ public transport route? ☒ Yes

Is the open space visually attractive? ☒ Yes

What threats/ disturbances/ issues are affecting the attractiveness of the site?

If other, please state

6. Community involvement

Is there a permanent public noticeboard on site? ☒ No If so, are up to date notices displayed? ☐

Are there any temporary notices on site informing users about current developments? ☒ No

Is so, are they up to date? ☐

Is there a built facility on site which is being used by the local community for education? ☒ No

Is there evidence that a natural feature on site is being used by the local community for education? ☒ No

Does the site offer educational interest (e.g. nature conservation interest or local historic significance)? ☒ No

Is there a evidence of an active community group? ☒ No

Is there a programme of activities? ☒ No

7. Marketing

Are any of the following social facilities located on or adjacent to green space:

Is there a dedicated outdoor performance area within the green space? ☒ No

Does the green space contain public art? ☒ No

Is there a school immediately adjacent to the green space? ☒ No

8. Potential themes for enhancement

Please indicate which of the following benefits/ services should be prioritised for future management or enhancement (please tick as many boxes as relevant):

☒ natural habitats/ biodiversity,amenity,sports/ other organised activities

If other, please state

9. Comments

Please add any further information on open space e.g. details of primary or secondary uses/ purposes or any significant issues/ opportunities which should be highlighted.

Further signage could be provided.

Quality score:	<div>39</div>	Value score:	<div>36</div>
----------------	---------------	--------------	---------------



Baseline Assessment - Designations

A1 National:

Listed building:

Scheduled Monument

Site of Special Scientific Interest (SSSI):

Local Wildlife Site:

EH Register of Historic Parks and Gardens:

A2 Regional:

Biodiversity Opportunity Area:

A2 Access:

Public Rights of Way:

Sustrans Cycle Routes:

A3 Local - Statutory:

Conservation Area:

1

Local Nature Reserve:

A4 Other:

Within a Flood Risk Zone:

1

Ancient Woodland:

Tree Preservation Order:

1

1. Welcoming place

Site access:

Freely accessible to public

If restricted access, what kind of restriction?

Other (please state):

To what extent are the entrances well presented?

4 - Good

To what extent are the boundaries well defined and maintained?

4 - Good

What is the overall quality of access and accesses within and through the open space?

3 - Fair

What is the overall quality of access and accesses for people travelling to open space?

3 - Fair

What is the overall provision of signage?

3 - Fair

2. Health, safety and security

Is there play equipment on site?

Yes

 How many separate items for equipment?

6

Age groups:

Under 5 years,5-11 years,Over 11 years

What play activities are provided for:

climbing,rocking,swinging,rotating,social play,sliding

Is there impact absorbing surfacing around the equipment?

Yes

Are there benches within the enclosure?

Yes

Are there litterbins within the enclosure?

Yes

Is there a play area notice at the entrance stating dog free, children only and emergency contacts?

Yes

Is there space, separate from the equipped area, for informal play/ general runabout?

Yes

Overall condition of play equipment?

4 - Good

Is there other provision for play on site? (Please also note condition)

MUGA	<div>No</div>	<div></div>
Waterplay	<div>No</div>	<div></div>
Skate park	<div>No</div>	<div></div>
BMX	<div>No</div>	<div></div>
Other	<div>Yes</div>	<div>4 - Good</div>

Please state:

Basketball hoop, small grass football pitch/kickabout area

Is there evidence the green space is being used for informal recreation?

walking,children,teenagers

Please state, if 'other':

Overall provision for informal recreation?

4 - Good

What is the condition of basic amenities?

Toilets	<div>No</div>	<div></div>
Cafe	<div>No</div>	<div></div>
Litter and/ or dog bins	<div>Yes</div>	<div>3 - Fair</div>
Nature trail	<div>No</div>	<div></div>
Seating	<div>Yes</div>	<div>5 - Very good</div>
Lifebelts	<div>No</div>	<div></div>
Cycle parking	<div>No</div>	<div></div>
Other	<div>No</div>	<div></div>

Please state:

Community safety/ sense of security:

Is there natural surveillance into the site from surrounding properties?

No

Is lighting provided?

No

Do the approaches feel open and secure?

Yes

Is there a flow of people through the green space (to acheive self surveillance)?

No

Is dog fouling evident onsite?

No

Active recreation/ sport provision:

Site ID:	221	Newchurch Playing Field	
Date:	2016-08-23 13:02	Time spent surveying:	15mins
		Surveyor:	SW
Typology:	Parks and Gardens	Survey access:	Whole site

Outdoor athletics track	<input type="text" value="No"/>	<input type="text"/>
Grass pitches	<input type="text" value="No"/>	<input type="text"/>
Artificial pitches (e.g. astro turf)	<input type="text" value="No"/>	<input type="text"/>
Tennis courts	<input type="text" value="No"/>	<input type="text"/>
sport_other:	<input type="text" value="No"/>	Please state: <input type="text"/>

3. Clean and well maintained

Overall cleanliness?	<input type="text" value="4 - Good"/>
Is graffiti evident?	<input type="text" value="No"/>
Vandalism evident?	<input type="text" value="No"/>
Overall condition/ quality of planted areas	<input type="text" value="0 - N/A"/>
Overall condition/ quality of grass areas	<input type="text" value="3 - Fair"/>
Overall condition/ quality of footpaths	<input type="text" value="0 - N/A"/>
Quality of water and associated edge treatment	<input type="text" value="0 - N/A"/>
Are there any buildings or other built features onsite?	<input type="text" value="Yes"/> Please state: <input type="text" value="Adjacent Newchurch Village Hall"/>
If so, please note condition:	<input type="text" value="4 - Good"/>
Are there any allotments on site?	<input type="text" value="No"/> Estimated number of plots in use: <input type="text"/>
Overall condition of allotment site:	<input type="text"/>

4. Sustainability

Is there green waste composting area on site?	<input type="text" value="No"/>
Is there evidence of sustainable management practices?	<input type="text" value="No"/>
Is there evidence of waste minimisation/ recycling?	<input type="text" value="No"/>
Does the green space provide a buffer for/ absorb noise or air pollution from:	
Nearby traffic	<input type="text" value="No"/>
Nearby industry	<input type="text" value="No"/>
Other	<input type="text" value="No"/>
Is there evidence of tree/ woodland management?	<input type="text" value="Yes"/>

5. Conservation and heritage

Is there indication that natural features are being managed for nature conservation?	<input type="text" value="No"/>
Vegetation cover/ type	
Grassland	<input type="text" value="short amenity grassland"/>
Scrub, shrubs and hedgerows	<input type="text" value="hedge"/>
Water and wetlands	<input type="text"/>
Trees and woodland	<input type="text" value="woodland edges/trees and shrubs forming shelterbelt"/>
Flower beds	<input type="text"/>
Brownfield land	<input type="text"/>
Allotments	<input type="text"/>
Invasive species	<input type="text" value="No"/> Other vegetation type <input type="text" value="No"/> Please state <input type="text"/>

Site ID:	221	Newchurch Playing Field	
Date:	2016-08-23 13:02	Time spent surveying:	15mins
		Surveyor:	SW
Typology:	Parks and Gardens	Survey access:	Whole site

Does the green space contribute to the setting of the immediate local area?	<input checked="" type="checkbox"/> Yes
Does the green space feature any recognisable landmark features of local importance?	<input type="checkbox"/> No
Is the green space visible from adjacent main road/ railway/ public transport route?	<input type="checkbox"/> No
Is the open space visually attractive?	<input checked="" type="checkbox"/> Yes
What threats/ disturbances/ issues are affecting the attractiveness of the site?	
If other, please state	

6. Community involvement

Is there a permanent public noticeboard on site?	<input checked="" type="checkbox"/> Yes	If so, are up to date notices displayed?	<input checked="" type="checkbox"/> Yes
Are there any temporary notices on site informing users about current developments?	<input type="checkbox"/> No		
Is so, are they up to date?	<input type="checkbox"/>		
Is there a built facility on site which is being used by the local community for education?	<input type="checkbox"/> No		
Is there evidence that a natural feature on site is being used by the local community for education?	<input type="checkbox"/> No		
Does the site offer educational interest (e.g. nature conservation interest or local historic significance)?	<input type="checkbox"/> No		
Is there a evidence of an active community group?	<input checked="" type="checkbox"/> Yes		
Is there a programme of activities?	<input checked="" type="checkbox"/> Yes		

7. Marketing

Are any of the following social facilities located on or adjacent to green space:

meeting hall

Is there a dedicated outdoor performance area within the green space?	<input type="checkbox"/> No
Does the green space contain public art?	<input type="checkbox"/> No
Is there a school immediately adjacent to the green space?	<input type="checkbox"/> No

8. Potential themes for enhancement

Please indicate which of the following benefits/ services should be prioritised for future management or enhancement (please tick as many boxes as relevant):

amenity

If other, please state

--

9. Comments

Please add any further information on open space e.g. details of primary or secondary uses/ purposes or any significant issues/ opportunities which should be highlighted.

Play equipment has become weedy.

Quality score:	<input type="text" value="49"/>	Value score:	<input type="text" value="45"/>
----------------	---------------------------------	--------------	---------------------------------



Baseline Assessment - Designations

A1 National:

- Listed building:
- ☐
- Scheduled Monument
- ☐
- Site of Special Scientific Interest (SSSI):
- ☐
- Local Wildlife Site:
- ☐
- EH Register of Historic Parks and Gardens:
- ☐

A2 Regional:

- Biodiversity Opportunity Area:
-

A2 Access:

- Public Rights of Way:
-
- Sustrans Cycle Routes:
- ☐

A3 Local - Statutory:

- Conservation Area:
- ☐
- Local Nature Reserve:
- ☐

A4 Other:

- Within a Flood Risk Zone:
-
- Ancient Woodland:
- ☐
- Tree Preservation Order:
- ☐

1. Welcoming place

Site access:

Freely accessible to public

If restricted access, what kind of restriction?

Other (please state):

To what extent are the entrances well presented?

3 - Fair

To what extent are the boundaries well defined and maintained?

4 - Good

What is the overall quality of access and accesses within and through the open space?

3 - Fair

What is the overall quality of access and accesses for people travelling to open space?

2 - Poor

What is the overall provision of signage?

3 - Fair

2. Health, safety and security

Is there play equipment on site?

Yes

How many separate items for equipment?

3

Age groups:

Under 5 years,5-11 years,Over 11 years

What play activities are provided for:

sliding,swinging,climbing

Is there impact absorbing surfacing around the equipment?

Yes

Are there benches within the enclosure?

Yes

Are there litterbins within the enclosure?

No

Is there a play area notice at the entrance stating dog free, children only and emergency contacts?

Yes

Is there space, separate from the equipped area, for informal play/ general runabout?

No

Overall condition of play equipment?

4 - Good

Is there other provision for play on site? (Please also note condition)

MUGA	No	
Waterplay	No	
Skate park	No	
BMX	No	
Other	Yes	4 - Good

Please state:

Small grass football pitch/kickabout area.

Is there evidence the green space is being used for informal recreation?

walking,children

Please state, if 'other':

Overall provision for informal recreation?

3 - Fair

What is the condition of basic amenities?

Toilets	No	
Cafe	No	
Litter and/ or dog bins	Yes	3 - Fair
Nature trail	No	
Seating	Yes	4 - Good
Lifebelts	No	
Cycle parking	No	
Other	No	

Please state:

Community safety/ sense of security:

Is there natural surveillance into the site from surrounding properties?

No

Is lighting provided?

No

Do the approaches feel open and secure?

Yes

Is there a flow of people through the green space (to acheive self surveillance)?

No

Is dog fouling evident onsite?

No

Active recreation/ sport provision:

Outdoor athletics track

No

Grass pitches

No

Artificial pitches (e.g. astro turf)

No

Tennis courts

No

sport_other:

No

Please state:

3. Clean and well maintained

Overall cleanliness?

4 - Good

Is graffiti evident?

No

Vandalism evident?

No

Overall condition/ quality of planted areas

0 - N/A

Overall condition/ quality of grass areas

4 - Good

Overall condition/ quality of footpaths

0 - N/A

Quality of water and associated edge treatment

0 - N/A

Are there any buildings or other built features onsite?

Yes

Please state:

Adjacent Newchurch Village Hall

If so, please note condition:

4 - Good

Are there any allotments on site?

No

Estimated number of plots in use:

Overall condition of allotment site:

4. Sustainability

Is there green waste composting area on site?

No

Is there evidence of sustainable management practices?

No

Is there evidence of waste minimisation/ recycling?

Yes

Does the green space provide a buffer for/ absorb noise or air pollution from:

Nearby traffic

No

Nearby industry

No

Other

No

Is there evidence of tree/ woodland management?

Yes

5. Conservation and heritage

Is there indication that natural features are being managed for nature conservation?

No

Vegetation cover/ type

Grassland

short amenity grassland

Scrub, shrubs and hedgerows

hedge

Water and wetlands

Trees and woodland

woodland edges/trees and shrubs forming shelterbelt

Flower beds

Brownfield land

Allotments

Invasive species

No

Other vegetation type

No

Please state

Does the green space contribute to the setting of the immediate local area?

Yes

Does the green space feature any recognisable landmark features of local importance?

No

Is the green space visible from adjacent main road/ railway/ public transport route?

Yes

Is the open space visually attractive?

Yes

What threats/ disturbances/ issues are affecting the attractiveness of the site?

If other, please state

6. Community involvement

Is there a permanent public noticeboard on site?

No

 If so, are up to date notices displayed?

Are there any temporary notices on site informing users about current developments?

No

Is so, are they up to date?

Is there a built facility on site which is being used by the local community for education?

No

Is there evidence that a natural feature on site is being used by the local community for education?

No

Does the site offer educational interest (e.g. nature conservation interest or local historic significance)?

No

Is there a evidence of an active community group?

No

Is there a programme of activities?

No

7. Marketing

Are any of the following social facilities located on or adjacent to green space:

meeting hall

Is there a dedicated outdoor performance area within the green space?

No

Does the green space contain public art?

No

Is there a school immediately adjacent to the green space?

No

8. Potential themes for enhancement

Please indicate which of the following benefits/ services should be prioritised for future management or enhancement (please tick as many boxes as relevant):

If other, please state

9. Comments

Please add any further information on open space e.g. details of primary or secondary uses/ purposes or any significant issues/ opportunities which should be highlighted.



Baseline Assessment - Designations

A1 National:

Listed building:

Scheduled Monument

Site of Special Scientific Interest (SSSI):

Local Wildlife Site:

EH Register of Historic Parks and Gardens:

A2 Regional:

Biodiversity Opportunity Area:

2

A2 Access:

Public Rights of Way:

Sustrans Cycle Routes:

A3 Local - Statutory:

Conservation Area:

Local Nature Reserve:

A4 Other:

Within a Flood Risk Zone:

1

Ancient Woodland:

Tree Preservation Order:

1. Welcoming place

Site access:

Freely accessible to public

If restricted access, what kind of restriction?

Other (please state):

To what extent are the entrances well presented?

4 - Good

To what extent are the boundaries well defined and maintained?

4 - Good

What is the overall quality of access and accesses within and through the open space?

4 - Good

What is the overall quality of access and accesses for people travelling to open space?

3 - Fair

What is the overall provision of signage?

2 - Poor

2. Health, safety and security

Is there play equipment on site?

Yes

How many separate items for equipment?

4

Age groups:

Under 5 years,5-11 years

What play activities are provided for:

social play,climbing,rocking,sliding,touching,rotating,viewing,swinging

Is there impact absorbing surfacing around the equipment?

Yes

Are there benches within the enclosure?

Yes

Are there litterbins within the enclosure?

Yes

Is there a play area notice at the entrance stating dog free, children only and emergency contacts?

No

Is there space, separate from the equipped area, for informal play/ general runabout?

No

Overall condition of play equipment?

4 - Good

Is there other provision for play on site? (Please also note condition)

MUGA	No		
Waterplay	No		
Skate park	No		
BMX	No		
Other	Yes	3 - Fair	Please state: Grass kickabout area

Is there evidence the green space is being used for informal recreation?

walking,children,relaxing

Please state, if 'other':

Overall provision for informal recreation?

4 - Good

What is the condition of basic amenities?

Toilets	No	
Cafe	No	
Litter and/ or dog bins	Yes	2 - Poor
Nature trail	No	
Seating	Yes	5 - Very good
Lifebelts	No	
Cycle parking	No	
Other	No	

Please state:

Community safety/ sense of security:

Is there natural surveillance into the site from surrounding properties?

Yes

Is lighting provided?

No

Do the approaches feel open and secure?

Yes

Is there a flow of people through the green space (to acheive self surveillance)?

No

Is dog fouling evident onsite?

No

Active recreation/ sport provision:

Site ID:	223	Oakham Drive	
Date:	2016-11-22 10:33	Time spent surveying:	15mins
		Surveyor:	SW
Typology:	Parks and Gardens	Survey access:	Whole site

Outdoor athletics track	<input type="text" value="No"/>	<input type="text"/>
Grass pitches	<input type="text" value="No"/>	<input type="text"/>
Artificial pitches (e.g. astro turf)	<input type="text" value="No"/>	<input type="text"/>
Tennis courts	<input type="text" value="No"/>	<input type="text"/>
sport_other:	<input type="text" value="No"/>	<input type="text"/>
		Please state: <input type="text"/>

3. Clean and well maintained

Overall cleanliness?	<input type="text" value="3 - Fair"/>
Is graffiti evident?	<input type="text" value="No"/>
Vandalism evident?	<input type="text" value="No"/>
Overall condition/ quality of planted areas	<input type="text" value="0 - N/A"/>
Overall condition/ quality of grass areas	<input type="text" value="3 - Fair"/>
Overall condition/ quality of footpaths	<input type="text" value="0 - N/A"/>
Quality of water and associated edge treatment	<input type="text" value="0 - N/A"/>
Are there any buildings or other built features onsite?	<input type="text" value="No"/>
Please state: <input type="text"/>	
If so, please note condition:	<input type="text"/>
Are there any allotments on site?	<input type="text" value="No"/>
Estimated number of plots in use:	<input type="text"/>
Overall condition of allotment site:	<input type="text"/>

4. Sustainability

Is there green waste composting area on site?	<input type="text" value="No"/>
Is there evidence of sustainable management practices?	<input type="text" value="No"/>
Is there evidence of waste minimisation/ recycling?	<input type="text" value="No"/>
Does the green space provide a buffer for/ absorb noise or air pollution from:	
Nearby traffic	<input type="text" value="No"/>
Nearby industry	<input type="text" value="No"/>
Other	<input type="text" value="No"/>
Is there evidence of tree/ woodland management?	<input type="text" value="No"/>

5. Conservation and heritage

Is there indication that natural features are being managed for nature conservation?	<input type="text" value="No"/>
Vegetation cover/ type	
Grassland	<input type="text" value="short amenity grassland"/>
Scrub, shrubs and hedgerows	<input type="text" value="hedge"/>
Water and wetlands	<input type="text"/>
Trees and woodland	<input type="text"/>
Flower beds	<input type="text"/>
Brownfield land	<input type="text"/>
Allotments	<input type="text"/>
Invasive species	<input type="text" value="No"/>
Other vegetation type	<input type="text" value="No"/>
Please state <input type="text"/>	
Does the green space contribute to the setting of the immediate local area?	<input type="text" value="Yes"/>

Site ID:	223	Oakham Drive	
Date:	2016-11-22 10:33	Time spent surveying:	15mins
		Surveyor:	SW
Typology:	Parks and Gardens	Survey access:	Whole site

Does the green space feature any recognisable landmark features of local importance?

Is the green space visible from adjacent main road/ railway/ public transport route?

Is the open space visually attractive?

What threats/ disturbances/ issues are affecting the attractiveness of the site?

If other, please state

6. Community involvement

Is there a permanent public noticeboard on site? If so, are up to date notices displayed?

Are there any temporary notices on site informing users about current developments?

Is so, are they up to date?

Is there a built facility on site which is being used by the local community for education?

Is there evidence that a natural feature on site is being used by the local community for education?

Does the site offer educational interest (e.g. nature conservation interest or local historic significance)?

Is there a evidence of an active community group?

Is there a programme of activities?

7. Marketing

Are any of the following social facilities located on or adjacent to green space:

Is there a dedicated outdoor performance area within the green space?

Does the green space contain public art?

Is there a school immediately adjacent to the green space?

8. Potential themes for enhancement

Please indicate which of the following benefits/ services should be prioritised for future management or enhancement (please tick as many boxes as relevant):


If other, please state

9. Comments

Please add any further information on open space e.g. details of primary or secondary uses/ purposes or any significant issues/ opportunities which should be highlighted.

Quality score:

Value score:



Baseline Assessment - Designations

A1 National:

Listed building:	<input type="checkbox"/>
Scheduled Monument	<input type="checkbox"/>
Site of Special Scientific Interest (SSSI):	<input type="checkbox"/>
Local Wildlife Site:	<input type="checkbox"/>
EH Register of Historic Parks and Gardens:	<input type="checkbox"/>

A2 Regional:

Biodiversity Opportunity Area:	<input type="checkbox"/>
--------------------------------	--------------------------

A2 Access:

Public Rights of Way:	<input type="checkbox"/>
Sustrans Cycle Routes:	<input type="checkbox"/>

A3 Local - Statutory:

Conservation Area:	<input type="checkbox"/>
Local Nature Reserve:	<input type="checkbox"/>

A4 Other:

Within a Flood Risk Zone:	<input type="checkbox"/>
Ancient Woodland:	<input type="checkbox"/>
Tree Preservation Order:	<input type="checkbox"/> 1

1. Welcoming place

Site access:	<div>Freely accessible to public</div>
If restricted access, what kind of restriction?	<div></div>
Other (please state):	<div></div>

To what extent are the entrances well presented?	<div>3 - Fair</div>
To what extent are the boundaries well defined and maintained?	<div>4 - Good</div>
What is the overall quality of access and accesses within and through the open space?	<div>4 - Good</div>
What is the overall quality of access and accesses for people travelling to open space?	<div>3 - Fair</div>

What is the overall provision of signage?

3 - Fair

2. Health, safety and security

Is there play equipment on site?

Yes

How many separate items for equipment?

1

Age groups:

Under 5 years,5-11 years,Over 11 years

What play activities are provided for:

climbing,sliding,viewing,social play

Is there impact absorbing surfacing around the equipment?

Yes

Are there benches within the enclosure?

Yes

Are there litterbins within the enclosure?

Yes

Is there a play area notice at the entrance stating dog free, children only and emergency contacts?

Yes

Is there space, separate from the equipped area, for informal play/ general runabout?

No

Overall condition of play equipment?

4 - Good

Is there other provision for play on site? (Please also note condition)

MUGA	Yes	4 - Good
Waterplay	No	
Skate park	No	
BMX	No	
Other	No	

Please state:

Is there evidence the green space is being used for informal recreation?

walking,children,relaxing

Please state, if 'other':

Overall provision for informal recreation?

3 - Fair

What is the condition of basic amenities?

Toilets	No	
Cafe	No	
Litter and/ or dog bins	Yes	2 - Poor
Nature trail	No	
Seating	Yes	3 - Fair
Lifebelts	No	
Cycle parking	No	
Other	No	

Please state:

Community safety/ sense of security:

Is there natural surveillance into the site from surrounding properties?

Yes

Is lighting provided?

No

Do the approaches feel open and secure?

Yes

Is there a flow of people through the green space (to acheive self surveillance)?

No

Is dog fouling evident onsite?

No

Active recreation/ sport provision:

Outdoor athletics track

No

Site ID: 224	Pannell Drive Play Area	
Date: 2016-08-22 10:13	Time spent surveying: 15mins	Surveyor: SW
Typology: Parks and Gardens	Survey access: Whole site	

Grass pitches	<input type="text" value="No"/>	<input type="text"/>
Artificial pitches (e.g. astro turf)	<input type="text" value="No"/>	<input type="text"/>
Tennis courts	<input type="text" value="No"/>	<input type="text"/>
sport_other:	<input type="text" value="No"/>	Please state: <input type="text"/>

3. Clean and well maintained

Overall cleanliness?	<input type="text" value="3 - Fair"/>
Is graffiti evident?	<input type="text" value="No"/>
Vandalism evident?	<input type="text" value="No"/>
Overall condition/ quality of planted areas	<input type="text" value="0 - N/A"/>
Overall condition/ quality of grass areas	<input type="text" value="4 - Good"/>
Overall condition/ quality of footpaths	<input type="text" value="4 - Good"/>
Quality of water and associated edge treatment	<input type="text" value="0 - N/A"/>
Are there any buildings or other built features onsite?	<input type="text" value="No"/> Please state: <input type="text"/>
If so, please note condition:	<input type="text"/>
Are there any allotments on site?	<input type="text" value="No"/> Estimated number of plots in use: <input type="text"/>
Overall condition of allotment site:	<input type="text"/>

4. Sustainability

Is there green waste composting area on site?	<input type="text" value="No"/>
Is there evidence of sustainable management practices?	<input type="text" value="No"/>
Is there evidence of waste minimisation/ recycling?	<input type="text" value="No"/>
Does the green space provide a buffer for/ absorb noise or air pollution from:	
Nearby traffic	<input type="text" value="No"/>
Nearby industry	<input type="text" value="No"/>
Other	<input type="text" value="No"/>
Is there evidence of tree/ woodland management?	<input type="text" value="Yes"/>

5. Conservation and heritage

Is there indication that natural features are being managed for nature conservation?	<input type="text" value="No"/>
Vegetation cover/ type	
Grassland	<input type="text" value="short amenity grassland"/>
Scrub, shrubs and hedgerows	<input type="text" value="scrub,hedge"/>
Water and wetlands	<input type="text"/>
Trees and woodland	<input type="text" value="woodland edges/trees and shrubs forming shelterbelt,tree groups/scattered trees"/>
Flower beds	<input type="text"/>
Brownfield land	<input type="text"/>
Allotments	<input type="text"/>
Invasive species	<input type="text" value="No"/> Other vegetation type <input type="text" value="No"/> Please state <input type="text"/>
Does the green space contribute to the setting of the immediate local area?	<input type="text" value="Yes"/>

Site ID:	224	Pannell Drive Play Area	
Date:	2016-08-22 10:13	Time spent surveying:	15mins
		Surveyor:	SW
Typology:	Parks and Gardens	Survey access:	Whole site

Does the green space feature any recognisable landmark features of local importance?	<input type="text" value="No"/>
Is the green space visible from adjacent main road/ railway/ public transport route?	<input type="text" value="No"/>
Is the open space visually attractive?	<input type="text" value="Yes"/>

What threats/ disturbances/ issues are affecting the attractiveness of the site?

other

If other, please state **Lack of variation in habitat and grass maintenance regimes**

6. Community involvement

Is there a permanent public noticeboard on site?	<input type="text" value="No"/>	If so, are up to date notices displayed?	<input type="text"/>
Are there any temporary notices on site informing users about current developments?	<input type="text" value="No"/>		
Is so, are they up to date?	<input type="text"/>		
Is there a built facility on site which is being used by the local community for education?	<input type="text" value="No"/>		
Is there evidence that a natural feature on site is being used by the local community for education?	<input type="text" value="No"/>		
Does the site offer educational interest (e.g. nature conservation interest or local historic significance)?	<input type="text" value="No"/>		
Is there a evidence of an active community group?	<input type="text" value="No"/>		
Is there a programme of activities?	<input type="text" value="No"/>		

7. Marketing

Are any of the following social facilities located on or adjacent to green space:

Is there a dedicated outdoor performance area within the green space?	<input type="text" value="No"/>
Does the green space contain public art?	<input type="text" value="No"/>
Is there a school immediately adjacent to the green space?	<input type="text" value="No"/>

8. Potential themes for enhancement

Please indicate which of the following benefits/ services should be prioritised for future management or enhancement (please tick as many boxes as relevant):


natural habitats/ biodiversity,amenity

If other, please state

9. Comments

Please add any further information on open space e.g. details of primary or secondary uses/ purposes or any significant issues/ opportunities which should be highlighted.

Quality score:	<input type="text" value="44"/>	Value score:	<input type="text" value="33"/>
----------------	---------------------------------	--------------	---------------------------------



Baseline Assessment - Designations

A1 National:

Listed building:

Scheduled Monument

Site of Special Scientific Interest (SSSI):

0

Local Wildlife Site:

0

EH Register of Historic Parks and Gardens:

0

A2 Regional:

Biodiversity Opportunity Area:

2

A2 Access:

Public Rights of Way:

0

Sustrans Cycle Routes:

0

A3 Local - Statutory:

Conservation Area:

1

Local Nature Reserve:

0

A4 Other:

Within a Flood Risk Zone:

0

Ancient Woodland:

0

Tree Preservation Order:

0

1. Welcoming place

Site access:

Freely accessible to public

If restricted access, what kind of restriction?

Other (please state):

To what extent are the entrances well presented?

4 - Good

To what extent are the boundaries well defined and maintained?

3 - Fair

What is the overall quality of access and accesses within and through the open space?

4 - Good

What is the overall quality of access and accesses for people travelling to open space?

4 - Good

Site ID: 130	St Martin's Field	
Date: 2016-09-14 13:01	Time spent surveying: 15mins	Surveyor: SW
Typology: Parks and Gardens	Survey access: Whole site	

What is the overall provision of signage?

4 - Good

2. Health, safety and security

Is there play equipment on site?

No

 How many separate items for equipment?

Age groups:

What play activities are provided for:

Is there impact absorbing surfacing around the equipment?

Are there benches within the enclosure?

No

Are there litterbins within the enclosure?

No

Is there a play area notice at the entrance stating dog free, children only and emergency contacts?

No

Is there space, separate from the equipped area, for informal play/ general runabout?

No

Overall condition of play equipment?

Is there other provision for play on site? (Please also note condition)

MUGA	No		Please state: <div></div>
Waterplay	No		
Skate park	No		
BMX	No		
Other	No		

Is there evidence the green space is being used for informal recreation?

walking,children,relaxing

Please state, if 'other':

Overall provision for informal recreation?

3 - Fair

What is the condition of basic amenities?

Toilets	No	
Cafe	No	
Litter and/ or dog bins	Yes	4 - Good
Nature trail	No	
Seating	Yes	4 - Good
Lifebelts	No	
Cycle parking	Yes	4 - Good
Other	No	

Please state:

Community safety/ sense of security:

Is there natural surveillance into the site from surrounding properties?

Yes

Is lighting provided?

No

Do the approaches feel open and secure?

Yes

Is there a flow of people through the green space (to acheive self surveillance)?

Yes

Is dog fouling evident onsite?

No

Active recreation/ sport provision:

Outdoor athletics track

No

Site ID:	130	St Martin's Field	
Date:	2016-09-14 13:01	Time spent surveying:	15mins
		Surveyor:	SW
Typology:	Parks and Gardens	Survey access:	Whole site

Grass pitches	<input type="text" value="No"/>	<input type="text"/>
Artificial pitches (e.g. astro turf)	<input type="text" value="No"/>	<input type="text"/>
Tennis courts	<input type="text" value="No"/>	<input type="text"/>
sport_other:	<input type="text" value="No"/>	Please state: <input type="text"/>

3. Clean and well maintained

Overall cleanliness?	<input type="text" value="3 - Fair"/>
Is graffiti evident?	<input type="text" value="No"/>
Vandalism evident?	<input type="text" value="No"/>
Overall condition/ quality of planted areas	<input type="text" value="4 - Good"/>
Overall condition/ quality of grass areas	<input type="text" value="4 - Good"/>
Overall condition/ quality of footpaths	<input type="text" value="3 - Fair"/>
Quality of water and associated edge treatment	<input type="text" value="1 - Very poor"/>
Are there any buildings or other built features onsite?	<input type="text" value="No"/> Please state: <input type="text"/>
If so, please note condition:	<input type="text"/>
Are there any allotments on site?	<input type="text" value="No"/> Estimated number of plots in use: <input type="text"/>
Overall condition of allotment site:	<input type="text"/>

4. Sustainability

Is there green waste composting area on site?	<input type="text" value="No"/>
Is there evidence of sustainable management practices?	<input type="text" value="No"/>
Is there evidence of waste minimisation/ recycling?	<input type="text" value="No"/>
Does the green space provide a buffer for/ absorb noise or air pollution from:	
Nearby traffic	<input type="text" value="Yes"/>
Nearby industry	<input type="text" value="No"/>
Other	<input type="text" value="No"/>
Is there evidence of tree/ woodland management?	<input type="text" value="Yes"/>

5. Conservation and heritage

Is there indication that natural features are being managed for nature conservation?	<input type="text" value="No"/>
Vegetation cover/ type	
Grassland	<input type="text" value="short amenity grassland"/>
Scrub, shrubs and hedgerows	<input type="text" value="scrub"/>
Water and wetlands	<input type="text"/>
Trees and woodland	<input type="text" value="woodland edges/trees and shrubs forming shelterbelt"/>
Flower beds	<input type="text" value="annual bedding dispays"/>
Brownfield land	<input type="text"/>
Allotments	<input type="text"/>
Invasive species	<input type="text" value="No"/> Other vegetation type <input type="text" value="No"/> Please state <input type="text"/>
Does the green space contribute to the setting of the immediate local area?	<input type="text" value="Yes"/>
Does the green space feature any recognisable landmark features of local importance?	<input type="text" value="Yes"/>

Site ID:	130	St Martin's Field	
Date:	2016-09-14 13:01	Time spent surveying:	15mins
		Surveyor:	SW
Typology:	Parks and Gardens	Survey access:	Whole site

Is the green space visible from adjacent main road/ railway/ public transport route? ☒ Yes

Is the open space visually attractive? ☒ Yes

What threats/ disturbances/ issues are affecting the attractiveness of the site?

road noise

If other, please state

6. Community involvement

Is there a permanent public noticeboard on site? ☒ No If so, are up to date notices displayed? ☐

Are there any temporary notices on site informing users about current developments? ☒ No

Is so, are they up to date? ☐

Is there a built facility on site which is being used by the local community for education? ☒ No

Is there evidence that a natural feature on site is being used by the local community for education? ☒ No

Does the site offer educational interest (e.g. nature conservation interest or local historic significance)? ☒ Yes

Is there a evidence of an active community group? ☒ No

Is there a programme of activities? ☒ No

7. Marketing

Are any of the following social facilities located on or adjacent to green space:

Is there a dedicated outdoor performance area within the green space? ☒ No

Does the green space contain public art? ☒ No

Is there a school immediately adjacent to the green space? ☒ No

8. Potential themes for enhancement

Please indicate which of the following benefits/ services should be prioritised for future management or enhancement (please tick as many boxes as relevant):

If other, please state

9. Comments

Please add any further information on open space e.g. details of primary or secondary uses/ purposes or any significant issues/ opportunities which should be highlighted.

Longer grass and dead wood areas could be included for habitat. Commemorative sundial c. 1948 and bench with plaque in honour of the Her Majesty The Queens 80th.

Quality score:

Value score:



Baseline Assessment - Designations

A1 National:

- Listed building:
- Scheduled Monument
- Site of Special Scientific Interest (SSSI):
- Local Wildlife Site:
- EH Register of Historic Parks and Gardens:

A2 Regional:

- Biodiversity Opportunity Area:

A2 Access:

- Public Rights of Way:
- Sustrans Cycle Routes:

A3 Local - Statutory:

- Conservation Area:
- Local Nature Reserve:

A4 Other:

- Within a Flood Risk Zone:
- Ancient Woodland:
- Tree Preservation Order:

1. Welcoming place

Site access:

Freely accessible to public

If restricted access, what kind of restriction?

Other (please state):

To what extent are the entrances well presented?

4 - Good

To what extent are the boundaries well defined and maintained?

3 - Fair

What is the overall quality of access and accesses within and through the open space?

4 - Good

What is the overall quality of access and accesses for people travelling to open space?

4 - Good

What is the overall provision of signage?

3 - Fair

2. Health, safety and security

Is there play equipment on site?

Yes

How many separate items for equipment?

1

Age groups:

Under 5 years,5-11 years

What play activities are provided for:

sliding,climbing,social play

Is there impact absorbing surfacing around the equipment?

Yes

Are there benches within the enclosure?

Yes

Are there litterbins within the enclosure?

Yes

Is there a play area notice at the entrance stating dog free, children only and emergency contacts?

No

Is there space, separate from the equipped area, for informal play/ general runabout?

Yes

Overall condition of play equipment?

4 - Good

Is there other provision for play on site? (Please also note condition)

MUGA	No	
Waterplay	No	
Skate park	No	
BMX	No	
Other	No	

Please state:

Is there evidence the green space is being used for informal recreation?

walking,children,relaxing,desire lines

Please state, if 'other':

Overall provision for informal recreation?

3 - Fair

What is the condition of basic amenities?

Toilets	No	
Cafe	No	
Litter and/ or dog bins	Yes	5 - Very good
Nature trail	No	
Seating	Yes	4 - Good
Lifebelts	No	
Cycle parking	No	
Other	No	

Please state:

Community safety/ sense of security:

Is there natural surveillance into the site from surrounding properties?

Yes

Is lighting provided?

Yes

Do the approaches feel open and secure?

Yes

Is there a flow of people through the green space (to acheive self surveillance)?

Yes

Is dog fouling evident onsite?

No

Active recreation/ sport provision:

Outdoor athletics track

No

Site ID: 225	Payers Park	
Date: 2016-08-22 9:07	Time spent surveying: 15mins	Surveyor: SW
Typology: Parks and Gardens	Survey access: Whole site	

Grass pitches	<input type="text" value="No"/>	<input type="text"/>
Artificial pitches (e.g. astro turf)	<input type="text" value="No"/>	<input type="text"/>
Tennis courts	<input type="text" value="No"/>	<input type="text"/>
sport_other:	<input type="text" value="No"/>	Please state: <input type="text"/>

3. Clean and well maintained

Overall cleanliness?	<input type="text" value="4 - Good"/>
Is graffiti evident?	<input type="text" value="No"/>
Vandalism evident?	<input type="text" value="No"/>
Overall condition/ quality of planted areas	<input type="text" value="4 - Good"/>
Overall condition/ quality of grass areas	<input type="text" value="4 - Good"/>
Overall condition/ quality of footpaths	<input type="text" value="5 - Very good"/>
Quality of water and associated edge treatment	<input type="text" value="0 - N/A"/>
Are there any buildings or other built features onsite?	<input type="text" value="No"/> Please state: <input type="text"/>
If so, please note condition:	<input type="text"/>
Are there any allotments on site?	<input type="text" value="No"/> Estimated number of plots in use: <input type="text"/>
Overall condition of allotment site:	<input type="text"/>

4. Sustainability

Is there green waste composting area on site?	<input type="text" value="No"/>
Is there evidence of sustainable management practices?	<input type="text" value="Yes"/>
Is there evidence of waste minimisation/ recycling?	<input type="text" value="No"/>
Does the green space provide a buffer for/ absorb noise or air pollution from:	
Nearby traffic	<input type="text" value="No"/>
Nearby industry	<input type="text" value="No"/>
Other	<input type="text" value="No"/>
Is there evidence of tree/ woodland management?	<input type="text" value="Yes"/>

5. Conservation and heritage

Is there indication that natural features are being managed for nature conservation?	<input type="text" value="Yes"/>
Vegetation cover/ type	
Grassland	<input type="text" value="short amenity grassland,wildflower grassland"/>
Scrub, shrubs and hedgerows	<input type="text"/>
Water and wetlands	<input type="text"/>
Trees and woodland	<input type="text" value="tree groups/scattered trees"/>
Flower beds	<input type="text" value="ornamental planting"/>
Brownfield land	<input type="text"/>
Allotments	<input type="text"/>
Invasive species	<input type="text" value="No"/> Other vegetation type <input type="text" value="No"/> Please state <input type="text"/>
Does the green space contribute to the setting of the immediate local area?	<input type="text" value="Yes"/>
Does the green space feature any recognisable landmark features of local importance?	<input type="text" value="Yes"/>

Site ID:	225	Payers Park	
Date:	2016-08-22 9:07	Time spent surveying:	15mins
		Surveyor:	SW
Typology:	Parks and Gardens	Survey access:	Whole site

Is the green space visible from adjacent main road/ railway/ public transport route?☐ No

Is the open space visually attractive?☐ Yes

What threats/ disturbances/ issues are affecting the attractiveness of the site?

If other, please state

6. Community involvement

Is there a permanent public noticeboard on site?☐ No If so, are up to date notices displayed?☐

Are there any temporary notices on site informing users about current developments?☐ No

Is so, are they up to date?☐

Is there a built facility on site which is being used by the local community for education?☐ No

Is there evidence that a natural feature on site is being used by the local community for education?☐ No

Does the site offer educational interest (e.g. nature conservation interest or local historic significance)?☐ Yes

Is there a evidence of an active community group?☐ No

Is there a programme of activities?☐ No

7. Marketing

Are any of the following social facilities located on or adjacent to green space:

other social facility

Is there a dedicated outdoor performance area within the green space?☐ No

Does the green space contain public art?☐ No

Is there a school immediately adjacent to the green space?☐ No

8. Potential themes for enhancement

Please indicate which of the following benefits/ services should be prioritised for future management or enhancement (please tick as many boxes as relevant):

If other, please state

9. Comments

Please add any further information on open space e.g. details of primary or secondary uses/ purposes or any significant issues/ opportunities which should be highlighted.

Quality score:	54	Value score:	35
----------------	----	--------------	----



Baseline Assessment - Designations

A1 National:

Listed building:

Scheduled Monument

Site of Special Scientific Interest (SSSI):

Local Wildlife Site:

EH Register of Historic Parks and Gardens:

A2 Regional:

Biodiversity Opportunity Area:

2

A2 Access:

Public Rights of Way:

Sustrans Cycle Routes:

A3 Local - Statutory:

Conservation Area:

Local Nature Reserve:

A4 Other:

Within a Flood Risk Zone:

1

Ancient Woodland:

Tree Preservation Order:

1. Welcoming place

Site access:

Freely accessible to public

If restricted access, what kind of restriction?

Other (please state):

To what extent are the entrances well presented?

3 - Fair

To what extent are the boundaries well defined and maintained?

3 - Fair

What is the overall quality of access and accesses within and through the open space?

3 - Fair

What is the overall quality of access and accesses for people travelling to open space?

3 - Fair

What is the overall provision of signage?

3 - Fair

2. Health, safety and security

Is there play equipment on site?

Yes

How many separate items for equipment?

4

Age groups:

Under 5 years,5-11 years,Over 11 years

What play activities are provided for:

sliding,climbing,swinging,social play

Is there impact absorbing surfacing around the equipment?

Yes

Are there benches within the enclosure?

Yes

Are there litterbins within the enclosure?

No

Is there a play area notice at the entrance stating dog free, children only and emergency contacts?

Yes

Is there space, separate from the equipped area, for informal play/ general runabout?

No

Overall condition of play equipment?

2 - Poor

Is there other provision for play on site? (Please also note condition)

MUGA	No	
Waterplay	No	
Skate park	No	
BMX	No	
Other	Yes	3 - Fair

Please state:

Grass kickabout area

Is there evidence the green space is being used for informal recreation?

walking,children

Please state, if 'other':

Overall provision for informal recreation?

3 - Fair

What is the condition of basic amenities?

Toilets	No	
Cafe	No	
Litter and/ or dog bins	No	
Nature trail	No	
Seating	Yes	3 - Fair
Lifebelts	No	
Cycle parking	No	
Other	No	

Please state:

Community safety/ sense of security:

Is there natural surveillance into the site from surrounding properties?

Yes

Is lighting provided?

No

Do the approaches feel open and secure?

Yes

Is there a flow of people through the green space (to acheive self surveillance)?

No

Is dog fouling evident onsite?

No

Active recreation/ sport provision:

Outdoor athletics track

No

Grass pitches

No

Artificial pitches (e.g. astro turf)

No

Tennis courts

No

sport_other:

No

Please state:

3. Clean and well maintained

Overall cleanliness?

3 - Fair

Is graffiti evident?

No

Vandalism evident?

No

Overall condition/ quality of planted areas

0 - N/A

Overall condition/ quality of grass areas

3 - Fair

Overall condition/ quality of footpaths

0 - N/A

Quality of water and associated edge treatment

0 - N/A

Are there any buildings or other built features onsite?

No

Please state:

If so, please note condition:

Are there any allotments on site?

No

Estimated number of plots in use:

Overall condition of allotment site:

4. Sustainability

Is there green waste composting area on site?

No

Is there evidence of sustainable management practices?

No

Is there evidence of waste minimisation/ recycling?

No

Does the green space provide a buffer for/ absorb noise or air pollution from:

Nearby traffic

No

Nearby industry

No

Other

No

Is there evidence of tree/ woodland management?

No

5. Conservation and heritage

Is there indication that natural features are being managed for nature conservation?

No

Vegetation cover/ type

Grassland

short amenity grassland

Scrub, shrubs and hedgerows

Water and wetlands

Trees and woodland

Flower beds

Brownfield land

Allotments

Invasive species

No

Other vegetation type

No

Please state

Does the green space contribute to the setting of the immediate local area?

Yes

Does the green space feature any recognisable landmark features of local importance?

No

Site ID:	226	Queensway	
Date:	2016-08-22 8:59	Time spent surveying:	15mins
		Surveyor:	SW
Typology:	Parks and Gardens	Survey access:	Whole site

Is the green space visible from adjacent main road/ railway/ public transport route? ☐ No

Is the open space visually attractive? ☐ No

What threats/ disturbances/ issues are affecting the attractiveness of the site?

other

If other, please state General wear and tear

6. Community involvement

Is there a permanent public noticeboard on site? ☐ No If so, are up to date notices displayed? ☐

Are there any temporary notices on site informing users about current developments? ☐ No

Is so, are they up to date? ☐

Is there a built facility on site which is being used by the local community for education? ☐ No

Is there evidence that a natural feature on site is being used by the local community for education? ☐ No

Does the site offer educational interest (e.g. nature conservation interest or local historic significance)? ☐ No

Is there a evidence of an active community group? ☐ No

Is there a programme of activities? ☐ No

7. Marketing

Are any of the following social facilities located on or adjacent to green space:

Is there a dedicated outdoor performance area within the green space? ☐ No

Does the green space contain public art? ☐ No

Is there a school immediately adjacent to the green space? ☐ No

8. Potential themes for enhancement

Please indicate which of the following benefits/ services should be prioritised for future management or enhancement (please tick as many boxes as relevant):

☒ amenity,natural habitats/ biodiversity

If other, please state

9. Comments

Please add any further information on open space e.g. details of primary or secondary uses/ purposes or any significant issues/ opportunities which should be highlighted.

Quality score: 31

Value score: 31



Baseline Assessment - Designations

A1 National:

Listed building:

Scheduled Monument

Site of Special Scientific Interest (SSSI):

Local Wildlife Site:

EH Register of Historic Parks and Gardens:

A2 Regional:

Biodiversity Opportunity Area:

A2 Access:

Public Rights of Way:

Sustrans Cycle Routes:

A3 Local - Statutory:

Conservation Area:

Local Nature Reserve:

A4 Other:

Within a Flood Risk Zone:

Ancient Woodland:

Tree Preservation Order:

1. Welcoming place

Site access:

Freely accessible to public

If restricted access, what kind of restriction?

Other (please state):

To what extent are the entrances well presented?

3 - Fair

To what extent are the boundaries well defined and maintained?

3 - Fair

What is the overall quality of access and accesses within and through the open space?

4 - Good

What is the overall quality of access and accesses for people travelling to open space?

3 - Fair

What is the overall provision of signage?

3 - Fair

2. Health, safety and security

Is there play equipment on site?

No

 How many separate items for equipment?

Age groups:

What play activities are provided for:

Is there impact absorbing surfacing around the equipment?

Are there benches within the enclosure?

Are there litterbins within the enclosure?

Is there a play area notice at the entrance stating dog free, children only and emergency contacts?

Is there space, separate from the equipped area, for informal play/ general runabout?

Overall condition of play equipment?

Is there other provision for play on site? (Please also note condition)

MUGA	<div>Yes</div>	<div>3 - Fair</div>
Waterplay	<div>No</div>	<div></div>
Skate park	<div>No</div>	<div></div>
BMX	<div>No</div>	<div></div>
Other	<div>Yes</div>	<div>3 - Fair</div>

Please state:

Green gym and youth shelter

Is there evidence the green space is being used for informal recreation?

walking,children,teenagers

Please state, if 'other':

Overall provision for informal recreation?

3 - Fair

What is the condition of basic amenities?

Toilets	<div>No</div>	<div></div>
Cafe	<div>No</div>	<div></div>
Litter and/ or dog bins	<div>Yes</div>	<div>4 - Good</div>
Nature trail	<div>No</div>	<div></div>
Seating	<div>No</div>	<div></div>
Lifebelts	<div>No</div>	<div></div>
Cycle parking	<div>No</div>	<div></div>
Other	<div>No</div>	<div></div>

Please state:

Community safety/ sense of security:

Is there natural surveillance into the site from surrounding properties?

Yes

Is lighting provided?

No

Do the approaches feel open and secure?

Yes

Is there a flow of people through the green space (to acheive self surveillance)?

No

Is dog fouling evident onsite?

No

Active recreation/ sport provision:

Outdoor athletics track

No

Grass pitches

No

Artificial pitches (e.g. astro turf)

No

Tennis courts

No

sport_other:

No

Please state:

3. Clean and well maintained

Overall cleanliness?

3 - Fair

Is graffiti evident?

No

Vandalism evident?

No

Overall condition/ quality of planted areas

0 - N/A

Overall condition/ quality of grass areas

3 - Fair

Overall condition/ quality of footpaths

4 - Good

Quality of water and associated edge treatment

0 - N/A

Are there any buildings or other built features onsite?

No

Please state:

If so, please note condition:

Are there any allotments on site?

No

Estimated number of plots in use:

Overall condition of allotment site:

4. Sustainability

Is there green waste composting area on site?

No

Is there evidence of sustainable management practices?

No

Is there evidence of waste minimisation/ recycling?

No

Does the green space provide a buffer for/ absorb noise or air pollution from:

Nearby traffic

No

Nearby industry

No

Other

No

Is there evidence of tree/ woodland management?

No

5. Conservation and heritage

Is there indication that natural features are being managed for nature conservation?

No

Vegetation cover/ type

Grassland

short amenity grassland

Scrub, shrubs and hedgerows

Water and wetlands

Trees and woodland

Flower beds

Brownfield land

Allotments

Invasive species

No

Other vegetation type

No

Please state

Does the green space contribute to the setting of the immediate local area?

Yes

Does the green space feature any recognisable landmark features of local importance?

No

Site ID:	227	Lyll Close	
Date:	2016-08-16 14:12	Time spent surveying:	15mins
		Surveyor:	SW
Typology:	Parks and Gardens	Survey access:	Whole site

Is the green space visible from adjacent main road/ railway/ public transport route? ☐ No

Is the open space visually attractive? ☐ Yes

What threats/ disturbances/ issues are affecting the attractiveness of the site?

other

If other, please state Lack of planting

6. Community involvement

Is there a permanent public noticeboard on site? ☐ No If so, are up to date notices displayed? ☐

Are there any temporary notices on site informing users about current developments? ☐ No

Is so, are they up to date? ☐

Is there a built facility on site which is being used by the local community for education? ☐ No

Is there evidence that a natural feature on site is being used by the local community for education? ☐ No

Does the site offer educational interest (e.g. nature conservation interest or local historic significance)? ☐ No

Is there a evidence of an active community group? ☐ No

Is there a programme of activities? ☐ No

7. Marketing

Are any of the following social facilities located on or adjacent to green space:

other social facility

Is there a dedicated outdoor performance area within the green space? ☐ No

Does the green space contain public art? ☐ No

Is there a school immediately adjacent to the green space? ☐ No

8. Potential themes for enhancement

Please indicate which of the following benefits/ services should be prioritised for future management or enhancement (please tick as many boxes as relevant):

natural habitats/ biodiversity, amenity

If other, please state

9. Comments

Please add any further information on open space e.g. details of primary or secondary uses/ purposes or any significant issues/ opportunities which should be highlighted.

Quality score: 37

Value score: 20



Baseline Assessment - Designations

A1 National:

- Listed building:
- ☐
- Scheduled Monument
- ☐
- Site of Special Scientific Interest (SSSI):
- ☐
- Local Wildlife Site:
- ☐
- EH Register of Historic Parks and Gardens:
- ☐

A2 Regional:

- Biodiversity Opportunity Area:
- ☐

A2 Access:

- Public Rights of Way:
- ☐
- Sustrans Cycle Routes:
- ☐

A3 Local - Statutory:

- Conservation Area:
- ☐
- Local Nature Reserve:
- ☐

A4 Other:

- Within a Flood Risk Zone:
- ☐
- Ancient Woodland:
- ☐
- Tree Preservation Order:
- ☐

1. Welcoming place

Site access:

Freely accessible to public

If restricted access, what kind of restriction?

Other (please state):

To what extent are the entrances well presented?

3 - Fair

To what extent are the boundaries well defined and maintained?

3 - Fair

What is the overall quality of access and accesses within and through the open space?

3 - Fair

What is the overall quality of access and accesses for people travelling to open space?

2 - Poor

What is the overall provision of signage? 3 - Fair

2. Health, safety and security

Is there play equipment on site? Yes How many separate items for equipment? 3

Age groups: 5-11 years,Under 5 years

What play activities are provided for: sliding,swinging

Is there impact absorbing surfacing around the equipment? No

Are there benches within the enclosure? No

Are there litterbins within the enclosure? No

Is there a play area notice at the entrance stating dog free, children only and emergency contacts? Yes

Is there space, separate from the equipped area, for informal play/ general runabout? Yes

Overall condition of play equipment? 4 - Good

Is there other provision for play on site? (Please also note condition)

MUGA	No	
Waterplay	No	
Skate park	No	
BMX	No	
Other	No	

Please state:

Is there evidence the green space is being used for informal recreation?

walking,children

Please state, if 'other':

Overall provision for informal recreation? 3 - Fair

What is the condition of basic amenities?

Toilets	No	
Cafe	No	
Litter and/ or dog bins	Yes	3 - Fair
Nature trail	No	
Seating	Yes	3 - Fair
Lifebelts	No	
Cycle parking	No	
Other	No	

Please state:

Community safety/ sense of security:

Is there natural surveillance into the site from surrounding properties? No

Is lighting provided? No

Do the approaches feel open and secure? Yes

Is there a flow of people through the green space (to acheive self surveillance)? No

Is dog fouling evident onsite? No

Active recreation/ sport provision:

Outdoor athletics track No

Site ID:	228	Rhodes Minnis Recreation Ground	
Date:	2016-11-16 11:50	Time spent surveying:	15mins
		Surveyor:	SW
Typology:	Parks and Gardens	Survey access:	Whole site

Grass pitches	<input type="text" value="No"/>	<input type="text"/>
Artificial pitches (e.g. astro turf)	<input type="text" value="No"/>	<input type="text"/>
Tennis courts	<input type="text" value="No"/>	<input type="text"/>
sport_other:	<input type="text" value="No"/>	Please state: <input type="text"/>

3. Clean and well maintained

Overall cleanliness?	<input type="text" value="3 - Fair"/>
Is graffiti evident?	<input type="text" value="No"/>
Vandalism evident?	<input type="text" value="No"/>
Overall condition/ quality of planted areas	<input type="text" value="0 - N/A"/>
Overall condition/ quality of grass areas	<input type="text" value="3 - Fair"/>
Overall condition/ quality of footpaths	<input type="text" value="3 - Fair"/>
Quality of water and associated edge treatment	<input type="text" value="0 - N/A"/>
Are there any buildings or other built features onsite?	<input type="text" value="No"/> Please state: <input type="text"/>
If so, please note condition:	<input type="text"/>
Are there any allotments on site?	<input type="text" value="No"/> Estimated number of plots in use: <input type="text"/>
Overall condition of allotment site:	<input type="text"/>

4. Sustainability

Is there green waste composting area on site?	<input type="text" value="No"/>
Is there evidence of sustainable management practices?	<input type="text" value="No"/>
Is there evidence of waste minimisation/ recycling?	<input type="text" value="No"/>
Does the green space provide a buffer for/ absorb noise or air pollution from:	
Nearby traffic	<input type="text" value="No"/>
Nearby industry	<input type="text" value="No"/>
Other	<input type="text" value="No"/>
Is there evidence of tree/ woodland management?	<input type="text" value="Yes"/>

5. Conservation and heritage

Is there indication that natural features are being managed for nature conservation?	<input type="text" value="Yes"/>
Vegetation cover/ type	
Grassland	<input type="text" value="short amenity grassland,wildflower grassland"/>
Scrub, shrubs and hedgerows	<input type="text" value="hedge"/>
Water and wetlands	<input type="text"/>
Trees and woodland	<input type="text" value="woodland edges/trees and shrubs forming shelterbelt"/>
Flower beds	<input type="text"/>
Brownfield land	<input type="text"/>
Allotments	<input type="text"/>
Invasive species	<input type="text" value="No"/> Other vegetation type <input type="text" value="No"/> Please state <input type="text"/>
Does the green space contribute to the setting of the immediate local area?	<input type="text" value="Yes"/>
Does the green space feature any recognisable landmark features of local importance?	<input type="text" value="No"/>

Site ID:	228	Rhodes Minnis Recreation Ground			
Date:	2016-11-16 11:50	Time spent surveying:	15mins	Surveyor:	SW
Typology:	Parks and Gardens	Survey access:	Whole site		

Is the green space visible from adjacent main road/ railway/ public transport route?	<input type="checkbox"/> No
Is the open space visually attractive?	<input type="checkbox"/> Yes

What threats/ disturbances/ issues are affecting the attractiveness of the site?

If other, please state

6. Community involvement

Is there a permanent public noticeboard on site?	<input type="checkbox"/> No	If so, are up to date notices displayed?	<input type="checkbox"/>
Are there any temporary notices on site informing users about current developments?	<input type="checkbox"/> No		
Is so, are they up to date?	<input type="checkbox"/>		
Is there a built facility on site which is being used by the local community for education?	<input type="checkbox"/> No		
Is there evidence that a natural feature on site is being used by the local community for education?	<input type="checkbox"/> No		
Does the site offer educational interest (e.g. nature conservation interest or local historic significance)?	<input type="checkbox"/> Yes		
Is there a evidence of an active community group?	<input type="checkbox"/> No		
Is there a programme of activities?	<input type="checkbox"/> No		

7. Marketing

Are any of the following social facilities located on or adjacent to green space:

Is there a dedicated outdoor performance area within the green space?	<input type="checkbox"/> No
Does the green space contain public art?	<input type="checkbox"/> No
Is there a school immediately adjacent to the green space?	<input type="checkbox"/> No

8. Potential themes for enhancement

Please indicate which of the following benefits/ services should be prioritised for future management or enhancement (please tick as many boxes as relevant):

natural habitats/ biodiversity,amenity

If other, please state

9. Comments

Please add any further information on open space e.g. details of primary or secondary uses/ purposes or any significant issues/ opportunities which should be highlighted.

Quality score:

36

Value score:

28



Baseline Assessment - Designations

A1 National:

Listed building:

Scheduled Monument

Site of Special Scientific Interest (SSSI):

Local Wildlife Site:

EH Register of Historic Parks and Gardens:

A2 Regional:

Biodiversity Opportunity Area:

2

A2 Access:

Public Rights of Way:

Sustrans Cycle Routes:

A3 Local - Statutory:

Conservation Area:

Local Nature Reserve:

A4 Other:

Within a Flood Risk Zone:

1

Ancient Woodland:

Tree Preservation Order:

1. Welcoming place

Site access:

Freely accessible to public

If restricted access, what kind of restriction?

Other (please state):

To what extent are the entrances well presented?

3 - Fair

To what extent are the boundaries well defined and maintained?

3 - Fair

What is the overall quality of access and accesses within and through the open space?

3 - Fair

What is the overall quality of access and accesses for people travelling to open space?

3 - Fair

Site ID: 230	Station Road	
Date: 2016-08-21 14:12	Time spent surveying: 15mins	Surveyor: SW
Typology: Parks and Gardens	Survey access: Whole site	

What is the overall provision of signage?

3 - Fair

2. Health, safety and security

Is there play equipment on site?

Yes

 How many separate items for equipment?

11

Age groups:

Under 5 years,5-11 years

What play activities are provided for:

balancing,climbing,rocking,sliding,swinging,social play

Is there impact absorbing surfacing around the equipment?

Yes

Are there benches within the enclosure?

Yes

Are there litterbins within the enclosure?

Yes

Is there a play area notice at the entrance stating dog free, children only and emergency contacts?

Yes

Is there space, separate from the equipped area, for informal play/ general runabout?

Yes

Overall condition of play equipment?

3 - Fair

Is there other provision for play on site? (Please also note condition)

MUGA	No		Please state:
Waterplay	No		
Skate park	No		
BMX	No		
Other	No		

Is there evidence the green space is being used for informal recreation?

children,walking,relaxing

Please state, if 'other':

Overall provision for informal recreation?

3 - Fair

What is the condition of basic amenities?

Toilets	No		Please state:
Cafe	No		
Litter and/ or dog bins	Yes	5 - Very good	
Nature trail	No		
Seating	Yes	4 - Good	
Lifebelts	No		
Cycle parking	No		
Other	No		

Community safety/ sense of security:

Is there natural surveillance into the site from surrounding properties?

Yes

Is lighting provided?

No

Do the approaches feel open and secure?

Yes

Is there a flow of people through the green space (to acheive self surveillance)?

No

Is dog fouling evident onsite?

No

Active recreation/ sport provision:

Outdoor athletics track

No

Site ID:	230	Station Road	
Date:	2016-08-21 14:12	Time spent surveying:	15mins
Typology:	Parks and Gardens	Survey access:	Whole site
Surveyor:		SW	

Grass pitches	<input type="text" value="No"/>	<input type="text"/>
Artificial pitches (e.g. astro turf)	<input type="text" value="No"/>	<input type="text"/>
Tennis courts	<input type="text" value="No"/>	<input type="text"/>
sport_other:	<input type="text" value="No"/>	Please state: <input type="text"/>

3. Clean and well maintained

Overall cleanliness?	<input type="text" value="3 - Fair"/>
Is graffiti evident?	<input type="text" value="No"/>
Vandalism evident?	<input type="text" value="No"/>
Overall condition/ quality of planted areas	<input type="text" value="0 - N/A"/>
Overall condition/ quality of grass areas	<input type="text" value="3 - Fair"/>
Overall condition/ quality of footpaths	<input type="text" value="0 - N/A"/>
Quality of water and associated edge treatment	<input type="text" value="0 - N/A"/>
Are there any buildings or other built features onsite?	<input type="text" value="No"/> Please state: <input type="text"/>
If so, please note condition:	<input type="text"/>
Are there any allotments on site?	<input type="text" value="No"/> Estimated number of plots in use: <input type="text"/>
Overall condition of allotment site:	<input type="text"/>

4. Sustainability

Is there green waste composting area on site?	<input type="text" value="No"/>
Is there evidence of sustainable management practices?	<input type="text" value="No"/>
Is there evidence of waste minimisation/ recycling?	<input type="text" value="No"/>
Does the green space provide a buffer for/ absorb noise or air pollution from:	
Nearby traffic	<input type="text" value="Yes"/>
Nearby industry	<input type="text" value="No"/>
Other	<input type="text" value="No"/>
Is there evidence of tree/ woodland management?	<input type="text" value="Yes"/>

5. Conservation and heritage

Is there indication that natural features are being managed for nature conservation?	<input type="text" value="No"/>
Vegetation cover/ type	
Grassland	<input type="text" value="short amenity grassland"/>
Scrub, shrubs and hedgerows	<input type="text"/>
Water and wetlands	<input type="text"/>
Trees and woodland	<input type="text" value="woodland edges/trees and shrubs forming shelterbelt"/>
Flower beds	<input type="text"/>
Brownfield land	<input type="text"/>
Allotments	<input type="text"/>
Invasive species	<input type="text" value="No"/> Other vegetation type <input type="text" value="No"/> Please state <input type="text"/>
Does the green space contribute to the setting of the immediate local area?	<input type="text" value="No"/>
Does the green space feature any recognisable landmark features of local importance?	<input type="text" value="No"/>

Site ID:	230	Station Road	
Date:	2016-08-21 14:12	Time spent surveying:	15mins
		Surveyor:	SW
Typology:	Parks and Gardens	Survey access:	Whole site

Is the green space visible from adjacent main road/ railway/ public transport route?☐ Yes

Is the open space visually attractive?☐ Yes

What threats/ disturbances/ issues are affecting the attractiveness of the site?

If other, please state

6. Community involvement

Is there a permanent public noticeboard on site?☐ No If so, are up to date notices displayed? ☐

Are there any temporary notices on site informing users about current developments?☐ No

Is so, are they up to date? ☐

Is there a built facility on site which is being used by the local community for education?☐ No

Is there evidence that a natural feature on site is being used by the local community for education?☐ No

Does the site offer educational interest (e.g. nature conservation interest or local historic significance)?☐ No

Is there a evidence of an active community group?☐ No

Is there a programme of activities?☐ No

7. Marketing

Are any of the following social facilities located on or adjacent to green space:

other social facility

Is there a dedicated outdoor performance area within the green space?☐ No

Does the green space contain public art?☐ No

Is there a school immediately adjacent to the green space?☐ Yes

8. Potential themes for enhancement

Please indicate which of the following benefits/ services should be prioritised for future management or enhancement (please tick as many boxes as relevant):

natural habitats/ biodiversity

If other, please state

9. Comments

Please add any further information on open space e.g. details of primary or secondary uses/ purposes or any significant issues/ opportunities which should be highlighted.

Quality score:	<div>37</div>	Value score:	<div>46</div>
----------------	---------------	--------------	---------------



Baseline Assessment - Designations

A1 National:

Listed building:

☐

Scheduled Monument

☐

Site of Special Scientific Interest (SSSI):

☐

Local Wildlife Site:

☐

EH Register of Historic Parks and Gardens:

☐

A2 Regional:

Biodiversity Opportunity Area:

☐

A2 Access:

Public Rights of Way:

☐

Sustrans Cycle Routes:

☐

A3 Local - Statutory:

Conservation Area:

☐

Local Nature Reserve:

☐

A4 Other:

Within a Flood Risk Zone:

☐

Ancient Woodland:

☐

Tree Preservation Order:

☐

1. Welcoming place

Site access:

Freely accessible to public

If restricted access, what kind of restriction?

Other (please state):

To what extent are the entrances well presented?

2 - Poor

To what extent are the boundaries well defined and maintained?

2 - Poor

What is the overall quality of access and accesses within and through the open space?

2 - Poor

What is the overall quality of access and accesses for people travelling to open space?

2 - Poor

What is the overall provision of signage?

2 - Poor

2. Health, safety and security

Is there play equipment on site?

Yes

 How many separate items for equipment?

4

Age groups:

Under 5 years,5-11 years,Over 11 years

What play activities are provided for:

climbing,sliding,swinging,rocking,social play

Is there impact absorbing surfacing around the equipment?

Yes

Are there benches within the enclosure?

No

Are there litterbins within the enclosure?

Yes

Is there a play area notice at the entrance stating dog free, children only and emergency contacts?

Yes

Is there space, separate from the equipped area, for informal play/ general runabout?

Yes

Overall condition of play equipment?

2 - Poor

Is there other provision for play on site? (Please also note condition)

MUGA	<div>No</div>	<div></div>
Waterplay	<div>No</div>	<div></div>
Skate park	<div>No</div>	<div></div>
BMX	<div>No</div>	<div></div>
Other	<div>Yes</div>	<div>3 - Fair</div>

Please state:

Grass kickabout area

Is there evidence the green space is being used for informal recreation?

walking,children

Please state, if 'other':

Overall provision for informal recreation?

2 - Poor

What is the condition of basic amenities?

Toilets	<div>No</div>	<div></div>
Cafe	<div>No</div>	<div></div>
Litter and/ or dog bins	<div>Yes</div>	<div>3 - Fair</div>
Nature trail	<div>No</div>	<div></div>
Seating	<div>No</div>	<div></div>
Lifebelts	<div>No</div>	<div></div>
Cycle parking	<div>No</div>	<div></div>
Other	<div>No</div>	<div></div>

Please state:

Community safety/ sense of security:

Is there natural surveillance into the site from surrounding properties?

No

Is lighting provided?

No

Do the approaches feel open and secure?

Yes

Is there a flow of people through the green space (to acheive self surveillance)?

No

Is dog fouling evident onsite?

No

Active recreation/ sport provision:

Outdoor athletics track

No

Site ID:	231	Stombers Lane	
Date:	2016-08-17 10:13	Time spent surveying:	15mins
Typology:		Parks and Gardens	Survey access: Whole site

Grass pitches	<input type="text" value="No"/>	<input type="text"/>
Artificial pitches (e.g. astro turf)	<input type="text" value="No"/>	<input type="text"/>
Tennis courts	<input type="text" value="No"/>	<input type="text"/>
sport_other:	<input type="text" value="No"/>	Please state: <input type="text"/>

3. Clean and well maintained

Overall cleanliness?	<input type="text" value="2 - Poor"/>
Is graffiti evident?	<input type="text" value="No"/>
Vandalism evident?	<input type="text" value="Yes"/>
Overall condition/ quality of planted areas	<input type="text" value="0 - N/A"/>
Overall condition/ quality of grass areas	<input type="text" value="3 - Fair"/>
Overall condition/ quality of footpaths	<input type="text" value="0 - N/A"/>
Quality of water and associated edge treatment	<input type="text" value="0 - N/A"/>
Are there any buildings or other built features onsite?	<input type="text" value="No"/> Please state: <input type="text"/>
If so, please note condition:	<input type="text"/>
Are there any allotments on site?	<input type="text" value="No"/> Estimated number of plots in use: <input type="text"/>
Overall condition of allotment site:	<input type="text"/>

4. Sustainability

Is there green waste composting area on site?	<input type="text" value="No"/>
Is there evidence of sustainable management practices?	<input type="text" value="No"/>
Is there evidence of waste minimisation/ recycling?	<input type="text" value="No"/>
Does the green space provide a buffer for/ absorb noise or air pollution from:	
Nearby traffic	<input type="text" value="No"/>
Nearby industry	<input type="text" value="No"/>
Other	<input type="text" value="No"/>
Is there evidence of tree/ woodland management?	<input type="text" value="Yes"/>

5. Conservation and heritage

Is there indication that natural features are being managed for nature conservation?	<input type="text" value="No"/>
Vegetation cover/ type	
Grassland	<input type="text" value="short amenity grassland"/>
Scrub, shrubs and hedgerows	<input type="text"/>
Water and wetlands	<input type="text"/>
Trees and woodland	<input type="text" value="woodland edges/trees and shrubs forming shelterbelt"/>
Flower beds	<input type="text"/>
Brownfield land	<input type="text"/>
Allotments	<input type="text"/>
Invasive species	<input type="text" value="No"/> Other vegetation type <input type="text" value="No"/> Please state <input type="text"/>
Does the green space contribute to the setting of the immediate local area?	<input type="text" value="No"/>
Does the green space feature any recognisable landmark features of local importance?	<input type="text" value="No"/>

Site ID:	231	Stombers Lane	
Date:	2016-08-17 10:13	Time spent surveying:	15mins
		Surveyor:	SW
Typology:	Parks and Gardens	Survey access:	Whole site

Is the green space visible from adjacent main road/ railway/ public transport route? ☐ No

Is the open space visually attractive? ☐ Yes

What threats/ disturbances/ issues are affecting the attractiveness of the site?

lack of landscape management,other

If other, please state General litter and wear and tear

6. Community involvement

Is there a permanent public noticeboard on site? ☐ No If so, are up to date notices displayed? ☐

Are there any temporary notices on site informing users about current developments? ☐ No

Is so, are they up to date? ☐

Is there a built facility on site which is being used by the local community for education? ☐ No

Is there evidence that a natural feature on site is being used by the local community for education? ☐ No

Does the site offer educational interest (e.g. nature conservation interest or local historic significance)? ☐ No

Is there a evidence of an active community group? ☐ No

Is there a programme of activities? ☐ No

7. Marketing

Are any of the following social facilities located on or adjacent to green space:

Is there a dedicated outdoor performance area within the green space? ☐ No

Does the green space contain public art? ☐ No

Is there a school immediately adjacent to the green space? ☐ No

8. Potential themes for enhancement

Please indicate which of the following benefits/ services should be prioritised for future management or enhancement (please tick as many boxes as relevant):

natural habitats/ biodiversity,amenity

If other, please state

9. Comments

Please add any further information on open space e.g. details of primary or secondary uses/ purposes or any significant issues/ opportunities which should be highlighted.

Quality score: 23

Value score: 29



Baseline Assessment - Designations

A1 National:

Listed building:

Scheduled Monument

Site of Special Scientific Interest (SSSI):

Local Wildlife Site:

EH Register of Historic Parks and Gardens:

A2 Regional:

Biodiversity Opportunity Area:

A2 Access:

Public Rights of Way:

Sustrans Cycle Routes:

A3 Local - Statutory:

Conservation Area:

Local Nature Reserve:

A4 Other:

Within a Flood Risk Zone:

Ancient Woodland:

Tree Preservation Order:

1. Welcoming place

Site access:

Freely accessible to public

If restricted access, what kind of restriction?

Other (please state):

To what extent are the entrances well presented?

4 - Good

To what extent are the boundaries well defined and maintained?

3 - Fair

What is the overall quality of access and accesses within and through the open space?

3 - Fair

What is the overall quality of access and accesses for people travelling to open space?

3 - Fair

What is the overall provision of signage?

4 - Good

2. Health, safety and security

Is there play equipment on site?

Yes

 How many separate items for equipment?

8

Age groups:

Under 5 years,5-11 years

What play activities are provided for:

rocking,sliding,climbing,swinging

Is there impact absorbing surfacing around the equipment?

Yes

Are there benches within the enclosure?

Yes

Are there litterbins within the enclosure?

Yes

Is there a play area notice at the entrance stating dog free, children only and emergency contacts?

Yes

Is there space, separate from the equipped area, for informal play/ general runabout?

Yes

Overall condition of play equipment?

4 - Good

Is there other provision for play on site? (Please also note condition)

MUGA	<div>No</div>	<div></div>	
Waterplay	<div>No</div>	<div></div>	
Skate park	<div>No</div>	<div></div>	
BMX	<div>No</div>	<div></div>	
Other	<div>No</div>	<div></div>	Please state: <div></div>

Is there evidence the green space is being used for informal recreation?

walking,children,relaxing

Please state, if 'other':

Overall provision for informal recreation?

3 - Fair

What is the condition of basic amenities?

Toilets	<div>No</div>	<div></div>
Cafe	<div>No</div>	<div></div>
Litter and/ or dog bins	<div>Yes</div>	<div>3 - Fair</div>
Nature trail	<div>No</div>	<div></div>
Seating	<div>Yes</div>	<div>4 - Good</div>
Lifebelts	<div>No</div>	<div></div>
Cycle parking	<div>No</div>	<div></div>
Other	<div>No</div>	<div></div>

Please state:

Community safety/ sense of security:

Is there natural surveillance into the site from surrounding properties?

Yes

Is lighting provided?

No

Do the approaches feel open and secure?

Yes

Is there a flow of people through the green space (to acheive self surveillance)?

No

Is dog fouling evident onsite?

No

Active recreation/ sport provision:

Outdoor athletics track

No

Site ID:	232	Tayne Field	
Date:	2016-08-22 10:41	Time spent surveying:	20mins
		Surveyor:	SW
Typology:	Parks and Gardens	Survey access:	Whole site

Grass pitches	<input type="text" value="Yes"/>	<input type="text" value="4 - Good"/>
Artificial pitches (e.g. astro turf)	<input type="text" value="No"/>	<input type="text"/>
Tennis courts	<input type="text" value="No"/>	<input type="text"/>
sport_other:	<input type="text" value="No"/>	Please state: <input type="text"/>

3. Clean and well maintained

Overall cleanliness?	<input type="text" value="4 - Good"/>
Is graffiti evident?	<input type="text" value="No"/>
Vandalism evident?	<input type="text" value="No"/>
Overall condition/ quality of planted areas	<input type="text" value="0 - N/A"/>
Overall condition/ quality of grass areas	<input type="text" value="3 - Fair"/>
Overall condition/ quality of footpaths	<input type="text" value="4 - Good"/>
Quality of water and associated edge treatment	<input type="text" value="3 - Fair"/>
Are there any buildings or other built features onsite?	<input type="text" value="Yes"/> Please state: <input type="text" value="Historic well structure"/>
If so, please note condition:	<input type="text" value="3 - Fair"/>
Are there any allotments on site?	<input type="text" value="No"/> Estimated number of plots in use: <input type="text"/>
Overall condition of allotment site:	<input type="text"/>

4. Sustainability

Is there green waste composting area on site?	<input type="text" value="No"/>
Is there evidence of sustainable management practices?	<input type="text" value="No"/>
Is there evidence of waste minimisation/ recycling?	<input type="text" value="No"/>
Does the green space provide a buffer for/ absorb noise or air pollution from:	
Nearby traffic	<input type="text" value="No"/>
Nearby industry	<input type="text" value="No"/>
Other	<input type="text" value="No"/>
Is there evidence of tree/ woodland management?	<input type="text" value="Yes"/>

5. Conservation and heritage

Is there indication that natural features are being managed for nature conservation?	<input type="text" value="Yes"/>
Vegetation cover/ type	
Grassland	<input type="text" value="short amenity grassland"/>
Scrub, shrubs and hedgerows	<input type="text"/>
Water and wetlands	<input type="text" value="running water (rivers and streams),wet marginal vegetation"/>
Trees and woodland	<input type="text" value="woodland edges/trees and shrubs forming shelterbelt"/>
Flower beds	<input type="text"/>
Brownfield land	<input type="text"/>
Allotments	<input type="text"/>
Invasive species	<input type="text" value="No"/> Other vegetation type <input type="text" value="No"/> Please state <input type="text"/>
Does the green space contribute to the setting of the immediate local area?	<input type="text" value="Yes"/>
Does the green space feature any recognisable landmark features of local importance?	<input type="text" value="Yes"/>

Site ID:	232	Tayne Field	
Date:	2016-08-22 10:41	Time spent surveying:	20mins
		Surveyor:	SW
Typology:	Parks and Gardens	Survey access:	Whole site

Is the green space visible from adjacent main road/ railway/ public transport route? ☐ No

Is the open space visually attractive? ☐ Yes

What threats/ disturbances/ issues are affecting the attractiveness of the site?

If other, please state

6. Community involvement

Is there a permanent public noticeboard on site? ☒ Yes If so, are up to date notices displayed? ☐ No

Are there any temporary notices on site informing users about current developments? ☐ No

Is so, are they up to date? ☐

Is there a built facility on site which is being used by the local community for education? ☐ No

Is there evidence that a natural feature on site is being used by the local community for education? ☐ No

Does the site offer educational interest (e.g. nature conservation interest or local historic significance)? ☐ Yes

Is there a evidence of an active community group? ☐ No

Is there a programme of activities? ☐ No

7. Marketing

Are any of the following social facilities located on or adjacent to green space:

other social facility

Is there a dedicated outdoor performance area within the green space? ☐ No

Does the green space contain public art? ☐ No

Is there a school immediately adjacent to the green space? ☐ Yes

8. Potential themes for enhancement

Please indicate which of the following benefits/ services should be prioritised for future management or enhancement (please tick as many boxes as relevant):

sports/ other organised activities,natural habitats/ biodiversity

If other, please state

9. Comments

Please add any further information on open space e.g. details of primary or secondary uses/ purposes or any significant issues/ opportunities which should be highlighted.

Quality score:

54

Value score:

47



Baseline Assessment - Designations

A1 National:

- Listed building:
- ☐
- Scheduled Monument
- ☐
- Site of Special Scientific Interest (SSSI):
- ☐
- Local Wildlife Site:
- ☐
- EH Register of Historic Parks and Gardens:
- ☐

A2 Regional:

- Biodiversity Opportunity Area:
- ☐

A2 Access:

- Public Rights of Way:
- ☐
- Sustrans Cycle Routes:
- ☐

A3 Local - Statutory:

- Conservation Area:
- ☐
- Local Nature Reserve:
- ☐

A4 Other:

- Within a Flood Risk Zone:
- ☐
- Ancient Woodland:
- ☐
- Tree Preservation Order:
- ☐

1. Welcoming place

Site access:

Freely accessible to public

If restricted access, what kind of restriction?

Other (please state):

To what extent are the entrances well presented?

4 - Good

To what extent are the boundaries well defined and maintained?

4 - Good

What is the overall quality of access and accesses within and through the open space?

4 - Good

What is the overall quality of access and accesses for people travelling to open space?

4 - Good

What is the overall provision of signage?

4 - Good

2. Health, safety and security

Is there play equipment on site?

Yes

 How many separate items for equipment?

6

Age groups:

Under 5 years,5-11 years

What play activities are provided for:

rotating,swinging,sliding,climbing

Is there impact absorbing surfacing around the equipment?

Yes

Are there benches within the enclosure?

Yes

Are there litterbins within the enclosure?

Yes

Is there a play area notice at the entrance stating dog free, children only and emergency contacts?

Yes

Is there space, separate from the equipped area, for informal play/ general runabout?

Yes

Overall condition of play equipment?

3 - Fair

Is there other provision for play on site? (Please also note condition)

MUGA	<div>No</div>	<div></div>	
Waterplay	<div>No</div>	<div></div>	
Skate park	<div>No</div>	<div></div>	
BMX	<div>No</div>	<div></div>	
Other	<div>No</div>	<div></div>	Please state: <div></div>

Is there evidence the green space is being used for informal recreation?

walking,children,relaxing

Please state, if 'other':

Overall provision for informal recreation?

4 - Good

What is the condition of basic amenities?

Toilets	<div>No</div>	<div></div>	
Cafe	<div>No</div>	<div></div>	
Litter and/ or dog bins	<div>Yes</div>	<div>3 - Fair</div>	
Nature trail	<div>No</div>	<div></div>	
Seating	<div>Yes</div>	<div>4 - Good</div>	
Lifebelts	<div>No</div>	<div></div>	
Cycle parking	<div>No</div>	<div></div>	
Other	<div>No</div>	<div></div>	Please state: <div></div>

Community safety/ sense of security:

Is there natural surveillance into the site from surrounding properties?

Yes

Is lighting provided?

No

Do the approaches feel open and secure?

Yes

Is there a flow of people through the green space (to acheive self surveillance)?

No

Is dog fouling evident onsite?

No

Active recreation/ sport provision:

Outdoor athletics track

No

Site ID:	233	The Danni and James Com Friendship Park	
Date:	2016-08-15 12:55	Time spent surveying:	15mins
		Surveyor:	SW
Typology:	Parks and Gardens	Survey access:	Whole site

Grass pitches	<input type="text" value="No"/>	<input type="text"/>
Artificial pitches (e.g. astro turf)	<input type="text" value="No"/>	<input type="text"/>
Tennis courts	<input type="text" value="No"/>	<input type="text"/>
sport_other:	<input type="text" value="No"/>	Please state: <input type="text"/>

3. Clean and well maintained

Overall cleanliness?	<input type="text" value="3 - Fair"/>
Is graffiti evident?	<input type="text" value="No"/>
Vandalism evident?	<input type="text" value="No"/>
Overall condition/ quality of planted areas	<input type="text" value="0 - N/A"/>
Overall condition/ quality of grass areas	<input type="text" value="3 - Fair"/>
Overall condition/ quality of footpaths	<input type="text" value="4 - Good"/>
Quality of water and associated edge treatment	<input type="text" value="0 - N/A"/>
Are there any buildings or other built features onsite?	<input type="text" value="No"/> Please state: <input type="text"/>
If so, please note condition:	<input type="text"/>
Are there any allotments on site?	<input type="text" value="No"/> Estimated number of plots in use: <input type="text"/>
Overall condition of allotment site:	<input type="text"/>

4. Sustainability

Is there green waste composting area on site?	<input type="text" value="No"/>
Is there evidence of sustainable management practices?	<input type="text" value="No"/>
Is there evidence of waste minimisation/ recycling?	<input type="text" value="No"/>
Does the green space provide a buffer for/ absorb noise or air pollution from:	
Nearby traffic	<input type="text" value="Yes"/>
Nearby industry	<input type="text" value="No"/>
Other	<input type="text" value="No"/>
Is there evidence of tree/ woodland management?	<input type="text" value="Yes"/>

5. Conservation and heritage

Is there indication that natural features are being managed for nature conservation?	<input type="text" value="No"/>
Vegetation cover/ type	
Grassland	<input type="text" value="short amenity grassland"/>
Scrub, shrubs and hedgerows	<input type="text" value="hedge"/>
Water and wetlands	<input type="text"/>
Trees and woodland	<input type="text" value="woodland edges/trees and shrubs forming shelterbelt"/>
Flower beds	<input type="text"/>
Brownfield land	<input type="text"/>
Allotments	<input type="text"/>
Invasive species	<input type="text" value="No"/> Other vegetation type <input type="text" value="No"/> Please state <input type="text"/>
Does the green space contribute to the setting of the immediate local area?	<input type="text" value="Yes"/>
Does the green space feature any recognisable landmark features of local importance?	<input type="text" value="No"/>

Site ID:	233	The Danni and James Com Friendship Park			
Date:	2016-08-15 12:55	Time spent surveying:	15mins	Surveyor:	SW
Typology:	Parks and Gardens	Survey access:	Whole site		

Is the green space visible from adjacent main road/ railway/ public transport route? ☐ Yes

Is the open space visually attractive? ☐ Yes

What threats/ disturbances/ issues are affecting the attractiveness of the site?

road noise

If other, please state

6. Community involvement

Is there a permanent public noticeboard on site? ☐ No If so, are up to date notices displayed? ☐

Are there any temporary notices on site informing users about current developments? ☐ No

Is so, are they up to date? ☐

Is there a built facility on site which is being used by the local community for education? ☐ No

Is there evidence that a natural feature on site is being used by the local community for education? ☐ No

Does the site offer educational interest (e.g. nature conservation interest or local historic significance)? ☐ No

Is there a evidence of an active community group? ☐ No

Is there a programme of activities? ☐ No

7. Marketing

Are any of the following social facilities located on or adjacent to green space:

Is there a dedicated outdoor performance area within the green space? ☐ No

Does the green space contain public art? ☐ No

Is there a school immediately adjacent to the green space? ☐ No

8. Potential themes for enhancement

Please indicate which of the following benefits/ services should be prioritised for future management or enhancement (please tick as many boxes as relevant):

natural habitats/ biodiversity

If other, please state

9. Comments

Please add any further information on open space e.g. details of primary or secondary uses/ purposes or any significant issues/ opportunities which should be highlighted.

Quality score: ☐ 43

Value score: ☐ 37



Baseline Assessment - Designations

A1 National:

Listed building:

Scheduled Monument

Site of Special Scientific Interest (SSSI):

Local Wildlife Site:

EH Register of Historic Parks and Gardens:

A2 Regional:

Biodiversity Opportunity Area:

A2 Access:

Public Rights of Way:

Sustrans Cycle Routes:

A3 Local - Statutory:

Conservation Area:

Local Nature Reserve:

A4 Other:

Within a Flood Risk Zone:

Ancient Woodland:

Tree Preservation Order:

1. Welcoming place

Site access: Freely accessible to public

If restricted access, what kind of restriction?

Other (please state):

To what extent are the entrances well presented?

To what extent are the boundaries well defined and maintained?

What is the overall quality of access and accesses within and through the open space?

What is the overall quality of access and accesses for people travelling to open space?

4 - Good

4 - Good

4 - Good

3 - Fair

What is the overall provision of signage?

4 - Good

2. Health, safety and security

Is there play equipment on site?

Yes

How many separate items for equipment?

17

Age groups:

Under 5 years,5-11 years,Over 11 years

What play activities are provided for:

rocking,climbing,sliding,social play,swinging,rotating,viewing,counting,touching

Is there impact absorbing surfacing around the equipment?

Yes

Are there benches within the enclosure?

Yes

Are there litterbins within the enclosure?

Yes

Is there a play area notice at the entrance stating dog free, children only and emergency contacts?

Yes

Is there space, separate from the equipped area, for informal play/ general runabout?

Yes

Overall condition of play equipment?

4 - Good

Is there other provision for play on site? (Please also note condition)

MUGA	Yes	4 - Good
Waterplay	No	
Skate park	No	
BMX	No	
Other	No	

Please state:

Is there evidence the green space is being used for informal recreation?

walking,children,relaxing,desire lines,cycling

Please state, if 'other':

Overall provision for informal recreation?

4 - Good

What is the condition of basic amenities?

Toilets	No	
Cafe	No	
Litter and/ or dog bins	Yes	4 - Good
Nature trail	No	
Seating	Yes	5 - Very good
Lifebelts	No	
Cycle parking	No	
Other	No	

Please state:

Community safety/ sense of security:

Is there natural surveillance into the site from surrounding properties?

Yes

Is lighting provided?

Yes

Do the approaches feel open and secure?

Yes

Is there a flow of people through the green space (to acheive self surveillance)?

Yes

Is dog fouling evident onsite?

No

Active recreation/ sport provision:

Site ID:	234	The Green	
Date:	2016-08-15 9:39	Time spent surveying:	20mins
		Surveyor:	SW
Typology:	Parks and Gardens	Survey access:	Whole site

Outdoor athletics track	<input type="text" value="No"/>	<input type="text"/>
Grass pitches	<input type="text" value="No"/>	<input type="text"/>
Artificial pitches (e.g. astro turf)	<input type="text" value="No"/>	<input type="text"/>
Tennis courts	<input type="text" value="No"/>	<input type="text"/>
sport_other:	<input type="text" value="No"/>	Please state: <input type="text"/>

3. Clean and well maintained

Overall cleanliness?	<input type="text" value="3 - Fair"/>
Is graffiti evident?	<input type="text" value="No"/>
Vandalism evident?	<input type="text" value="Yes"/>
Overall condition/ quality of planted areas	<input type="text" value="0 - N/A"/>
Overall condition/ quality of grass areas	<input type="text" value="3 - Fair"/>
Overall condition/ quality of footpaths	<input type="text" value="4 - Good"/>
Quality of water and associated edge treatment	<input type="text" value="0 - N/A"/>
Are there any buildings or other built features onsite?	<input type="text" value="No"/> Please state: <input type="text"/>
If so, please note condition:	<input type="text"/>
Are there any allotments on site?	<input type="text" value="No"/> Estimated number of plots in use: <input type="text"/>
Overall condition of allotment site:	<input type="text"/>

4. Sustainability

Is there green waste composting area on site?	<input type="text" value="No"/>
Is there evidence of sustainable management practices?	<input type="text" value="No"/>
Is there evidence of waste minimisation/ recycling?	<input type="text" value="No"/>
Does the green space provide a buffer for/ absorb noise or air pollution from:	
Nearby traffic	<input type="text" value="No"/>
Nearby industry	<input type="text" value="Yes"/>
Other	<input type="text" value="No"/>
Is there evidence of tree/ woodland management?	<input type="text" value="Yes"/>

5. Conservation and heritage

Is there indication that natural features are being managed for nature conservation?	<input type="text" value="No"/>
Vegetation cover/ type	
Grassland	<input type="text" value="short amenity grassland"/>
Scrub, shrubs and hedgerows	<input type="text"/>
Water and wetlands	<input type="text"/>
Trees and woodland	<input type="text" value="woodland edges/trees and shrubs forming shelterbelt,tree groups/scattered trees"/>
Flower beds	<input type="text"/>
Brownfield land	<input type="text"/>
Allotments	<input type="text"/>
Invasive species	<input type="text" value="No"/> Other vegetation type <input type="text" value="No"/> Please state <input type="text"/>

Site ID:	234	The Green	
Date:	2016-08-15 9:39	Time spent surveying:	20mins
		Surveyor:	SW
Typology:	Parks and Gardens	Survey access:	Whole site

Does the green space contribute to the setting of the immediate local area?	<input checked="" type="checkbox"/> Yes
Does the green space feature any recognisable landmark features of local importance?	<input checked="" type="checkbox"/> No
Is the green space visible from adjacent main road/ railway/ public transport route?	<input checked="" type="checkbox"/> Yes
Is the open space visually attractive?	<input checked="" type="checkbox"/> Yes
What threats/ disturbances/ issues are affecting the attractiveness of the site?	<div></div>
If other, please state	<div></div>

6. Community involvement

Is there a permanent public noticeboard on site?	<input checked="" type="checkbox"/> Yes	If so, are up to date notices displayed?	<input checked="" type="checkbox"/> No
Are there any temporary notices on site informing users about current developments?	<input checked="" type="checkbox"/> No		
Is so, are they up to date?	<input type="checkbox"/>		
Is there a built facility on site which is being used by the local community for education?	<input checked="" type="checkbox"/> No		
Is there evidence that a natural feature on site is being used by the local community for education?	<input checked="" type="checkbox"/> No		
Does the site offer educational interest (e.g. nature conservation interest or local historic significance)?	<input checked="" type="checkbox"/> Yes		
Is there a evidence of an active community group?	<input checked="" type="checkbox"/> No		
Is there a programme of activities?	<input checked="" type="checkbox"/> No		

7. Marketing

Are any of the following social facilities located on or adjacent to green space:

Is there a dedicated outdoor performance area within the green space?	<input checked="" type="checkbox"/> No
Does the green space contain public art?	<input checked="" type="checkbox"/> No
Is there a school immediately adjacent to the green space?	<input checked="" type="checkbox"/> Yes

8. Potential themes for enhancement

Please indicate which of the following benefits/ services should be prioritised for future management or enhancement (please tick as many boxes as relevant):

natural habitats/ biodiversity,sports/ other organised activities,amenity

If other, please state

9. Comments

Please add any further information on open space e.g. details of primary or secondary uses/ purposes or any significant issues/ opportunities which should be highlighted.



Baseline Assessment - Designations

A1 National:

Listed building:

Scheduled Monument

Site of Special Scientific Interest (SSSI):

Local Wildlife Site:

EH Register of Historic Parks and Gardens:

3

A2 Regional:

Biodiversity Opportunity Area:

2

A2 Access:

Public Rights of Way:

Sustrans Cycle Routes:

A3 Local - Statutory:

Conservation Area:

Local Nature Reserve:

A4 Other:

Within a Flood Risk Zone:

Ancient Woodland:

Tree Preservation Order:

1

1. Welcoming place

Site access: Freely accessible to public

If restricted access, what kind of restriction?

Other (please state):

To what extent are the entrances well presented?

To what extent are the boundaries well defined and maintained?

What is the overall quality of access and accesses within and through the open space?

What is the overall quality of access and accesses for people travelling to open space?

4 - Good

3 - Fair

3 - Fair

4 - Good

What is the overall provision of signage?

4 - Good

2. Health, safety and security

Is there play equipment on site?

Yes

 How many separate items for equipment?

8

Age groups:

Under 5 years,5-11 years,Over 11 years

What play activities are provided for:

sliding,climbing,swinging,rocking,touching,viewing

Is there impact absorbing surfacing around the equipment?

Yes

Are there benches within the enclosure?

Yes

Are there litterbins within the enclosure?

Yes

Is there a play area notice at the entrance stating dog free, children only and emergency contacts?

Yes

Is there space, separate from the equipped area, for informal play/ general runabout?

Yes

Overall condition of play equipment?

4 - Good

Is there other provision for play on site? (Please also note condition)

MUGA	<div>No</div>	<div></div>
Waterplay	<div>No</div>	<div></div>
Skate park	<div>No</div>	<div></div>
BMX	<div>No</div>	<div></div>
Other	<div>Yes</div>	<div>4 - Good</div>

Please state:

8 no. green gym equipment

Is there evidence the green space is being used for informal recreation?

walking,children,relaxing,desire lines

Please state, if 'other':

Overall provision for informal recreation?

4 - Good

What is the condition of basic amenities?

Toilets	<div>Yes</div>	<div>3 - Fair</div>
Cafe	<div>No</div>	<div></div>
Litter and/ or dog bins	<div>Yes</div>	<div>5 - Very good</div>
Nature trail	<div>No</div>	<div></div>
Seating	<div>Yes</div>	<div>4 - Good</div>
Lifebelts	<div>No</div>	<div></div>
Cycle parking	<div>No</div>	<div></div>
Other	<div>No</div>	<div></div>

Please state:

Community safety/ sense of security:

Is there natural surveillance into the site from surrounding properties?

Yes

Is lighting provided?

No

Do the approaches feel open and secure?

Yes

Is there a flow of people through the green space (to acheive self surveillance)?

Yes

Is dog fouling evident onsite?

No

Active recreation/ sport provision:

Outdoor athletics track

No

Grass pitches

No

Artificial pitches (e.g. astro turf)

No

Tennis courts

No

sport_other:

No

Please state:

3. Clean and well maintained

Overall cleanliness?

4 - Good

Is graffiti evident?

No

Vandalism evident?

No

Overall condition/ quality of planted areas

0 - N/A

Overall condition/ quality of grass areas

4 - Good

Overall condition/ quality of footpaths

0 - N/A

Quality of water and associated edge treatment

0 - N/A

Are there any buildings or other built features onsite?

Yes

Please state:

Toilet block structure and adjacent beach huts

If so, please note condition:

3 - Fair

Are there any allotments on site?

No

Estimated number of plots in use:

Overall condition of allotment site:

4. Sustainability

Is there green waste composting area on site?

No

Is there evidence of sustainable management practices?

No

Is there evidence of waste minimisation/ recycling?

No

Does the green space provide a buffer for/ absorb noise or air pollution from:

Nearby traffic

Yes

Nearby industry

No

Other

No

Is there evidence of tree/ woodland management?

No

5. Conservation and heritage

Is there indication that natural features are being managed for nature conservation?

No

Vegetation cover/ type

Grassland

short amenity grassland

Scrub, shrubs and hedgerows

Water and wetlands

Trees and woodland

Flower beds

Brownfield land

Allotments

Invasive species

No

Other vegetation type

No

Please state

Does the green space contribute to the setting of the immediate local area?

Yes

Does the green space feature any recognisable landmark features of local importance?

No

Is the green space visible from adjacent main road/ railway/ public transport route?

Yes

Is the open space visually attractive?

Yes

What threats/ disturbances/ issues are affecting the attractiveness of the site?

road noise

If other, please state

6. Community involvement

Is there a permanent public noticeboard on site?

No

If so, are up to date notices displayed?

Are there any temporary notices on site informing users about current developments?

No

Is so, are they up to date?

Is there a built facility on site which is being used by the local community for education?

No

Is there evidence that a natural feature on site is being used by the local community for education?

No

Does the site offer educational interest (e.g. nature conservation interest or local historic significance)?

No

Is there a evidence of an active community group?

No

Is there a programme of activities?

No

7. Marketing

Are any of the following social facilities located on or adjacent to green space:

other social facility

Is there a dedicated outdoor performance area within the green space?

No

Does the green space contain public art?

No

Is there a school immediately adjacent to the green space?

No

8. Potential themes for enhancement

Please indicate which of the following benefits/ services should be prioritised for future management or enhancement (please tick as many boxes as relevant):

If other, please state

9. Comments


Please add any further information on open space e.g. details of primary or secondary uses/ purposes or any significant issues/ opportunities which should be highlighted.

Quality score:

52

Value score:

51



Baseline Assessment - Designations

A1 National:

Listed building:

☐

Scheduled Monument

☐

Site of Special Scientific Interest (SSSI):

☐

Local Wildlife Site:

☐

EH Register of Historic Parks and Gardens:

☐

A2 Regional:

Biodiversity Opportunity Area:

☐

A2 Access:

Public Rights of Way:

☐

Sustrans Cycle Routes:

☐

A3 Local - Statutory:

Conservation Area:

☐

Local Nature Reserve:

☐

A4 Other:

Within a Flood Risk Zone:

☐

Ancient Woodland:

☐

Tree Preservation Order:

☐1

1. Welcoming place

Site access:

Freely accessible to public

If restricted access, what kind of restriction?

Other (please state):

To what extent are the entrances well presented?

3 - Fair

To what extent are the boundaries well defined and maintained?

3 - Fair

What is the overall quality of access and accesses within and through the open space?

3 - Fair

What is the overall quality of access and accesses for people travelling to open space?

3 - Fair

What is the overall provision of signage?

4 - Good

2. Health, safety and security

Is there play equipment on site?

No

How many separate items for equipment?

Age groups:

What play activities are provided for:

Is there impact absorbing surfacing around the equipment?

Are there benches within the enclosure?

Are there litterbins within the enclosure?

Is there a play area notice at the entrance stating dog free, children only and emergency contacts?

Is there space, separate from the equipped area, for informal play/ general runabout?

Overall condition of play equipment?

Is there other provision for play on site? (Please also note condition)

MUGA	No	
Waterplay	No	
Skate park	No	
BMX	No	
Other	Yes	3 - Fair

Please state:

Extensive trim trail

Is there evidence the green space is being used for informal recreation?

walking,children

Please state, if 'other':

Overall provision for informal recreation?

3 - Fair

What is the condition of basic amenities?

Toilets	No	
Cafe	No	
Litter and/ or dog bins	No	
Nature trail	No	
Seating	No	
Lifebelts	No	
Cycle parking	No	
Other	No	

Please state:

Community safety/ sense of security:

Is there natural surveillance into the site from surrounding properties?

No

Is lighting provided?

No

Do the approaches feel open and secure?

Yes

Is there a flow of people through the green space (to acheive self surveillance)?

No

Is dog fouling evident onsite?

No

Active recreation/ sport provision:

Outdoor athletics track

No

Grass pitches

No

Artificial pitches (e.g. astro turf)

No

Tennis courts

No

sport_other:

No

Please state:

3. Clean and well maintained

Overall cleanliness?

3 - Fair

Is graffiti evident?

No

Vandalism evident?

No

Overall condition/ quality of planted areas

0 - N/A

Overall condition/ quality of grass areas

0 - N/A

Overall condition/ quality of footpaths

3 - Fair

Quality of water and associated edge treatment

0 - N/A

Are there any buildings or other built features onsite?

No

Please state:

If so, please note condition:

Are there any allotments on site?

No

Estimated number of plots in use:

Overall condition of allotment site:

4. Sustainability

Is there green waste composting area on site?

No

Is there evidence of sustainable management practices?

No

Is there evidence of waste minimisation/ recycling?

No

Does the green space provide a buffer for/ absorb noise or air pollution from:

Nearby traffic

No

Nearby industry

No

Other

No

Is there evidence of tree/ woodland management?

Yes

5. Conservation and heritage

Is there indication that natural features are being managed for nature conservation?

Yes

Vegetation cover/ type

Grassland

Scrub, shrubs and hedgerows

scrub

Water and wetlands

Trees and woodland

broadleaved woodland,deadwood

Flower beds

Brownfield land

Allotments

Invasive species

No

Other vegetation type

No

Please state

Does the green space contribute to the setting of the immediate local area?

Yes

Does the green space feature any recognisable landmark features of local importance?

No

Is the green space visible from adjacent main road/ railway/ public transport route?

No

Is the open space visually attractive?

Yes

What threats/ disturbances/ issues are affecting the attractiveness of the site?

If other, please state

6. Community involvement

Is there a permanent public noticeboard on site?

No

 If so, are up to date notices displayed?

Are there any temporary notices on site informing users about current developments?

No

Is so, are they up to date?

Is there a built facility on site which is being used by the local community for education?

No

Is there evidence that a natural feature on site is being used by the local community for education?

No

Does the site offer educational interest (e.g. nature conservation interest or local historic significance)?

Yes

Is there a evidence of an active community group?

No

Is there a programme of activities?

No

7. Marketing

Are any of the following social facilities located on or adjacent to green space:

Is there a dedicated outdoor performance area within the green space?

No

Does the green space contain public art?

No

Is there a school immediately adjacent to the green space?

Yes

8. Potential themes for enhancement

Please indicate which of the following benefits/ services should be prioritised for future management or enhancement (please tick as many boxes as relevant):

natural habitats/ biodiversity,amenity

If other, please state

9. Comments

Please add any further information on open space e.g. details of primary or secondary uses/ purposes or any significant issues/ opportunities which should be highlighted.

Quality score:

27

Value score:

20



Baseline Assessment - Designations

A1 National:

Listed building:

Scheduled Monument

Site of Special Scientific Interest (SSSI):

Local Wildlife Site:

EH Register of Historic Parks and Gardens:

A2 Regional:

Biodiversity Opportunity Area:

A2 Access:

Public Rights of Way:

3

Sustrans Cycle Routes:

A3 Local - Statutory:

Conservation Area:

Local Nature Reserve:

A4 Other:

Within a Flood Risk Zone:

1

Ancient Woodland:

Tree Preservation Order:

1

1. Welcoming place

Site access:

Freely accessible to public

If restricted access, what kind of restriction?

Other (please state):

To what extent are the entrances well presented?

3 - Fair

To what extent are the boundaries well defined and maintained?

3 - Fair

What is the overall quality of access and accesses within and through the open space?

3 - Fair

What is the overall quality of access and accesses for people travelling to open space?

2 - Poor

What is the overall provision of signage?

2 - Poor

2. Health, safety and security

Is there play equipment on site?

Yes

 How many separate items for equipment?

3

Age groups:

Under 5 years,5-11 years

What play activities are provided for:

swinging,balancing

Is there impact absorbing surfacing around the equipment?

Yes

Are there benches within the enclosure?

Yes

Are there litterbins within the enclosure?

Yes

Is there a play area notice at the entrance stating dog free, children only and emergency contacts?

No

Is there space, separate from the equipped area, for informal play/ general runabout?

No

Overall condition of play equipment?

2 - Poor

Is there other provision for play on site? (Please also note condition)

MUGA	<div>No</div>	<div></div>	
Waterplay	<div>No</div>	<div></div>	
Skate park	<div>No</div>	<div></div>	
BMX	<div>No</div>	<div></div>	
Other	<div>No</div>	<div></div>	Please state: <div></div>

Is there evidence the green space is being used for informal recreation?

walking,children

Please state, if 'other':

Overall provision for informal recreation?

2 - Poor

What is the condition of basic amenities?

Toilets	<div>No</div>	<div></div>
Cafe	<div>No</div>	<div></div>
Litter and/ or dog bins	<div>Yes</div>	<div>3 - Fair</div>
Nature trail	<div>No</div>	<div></div>
Seating	<div>Yes</div>	<div>3 - Fair</div>
Lifebelts	<div>No</div>	<div></div>
Cycle parking	<div>No</div>	<div></div>
Other	<div>No</div>	<div></div>

Please state:

Community safety/ sense of security:

Is there natural surveillance into the site from surrounding properties?

Yes

Is lighting provided?

No

Do the approaches feel open and secure?

Yes

Is there a flow of people through the green space (to acheive self surveillance)?

No

Is dog fouling evident onsite?

No

Active recreation/ sport provision:

Outdoor athletics track

No

Site ID:	237	Turnpike Hill	
Date:	2016-08-16 13:47	Time spent surveying:	15mins
		Surveyor:	SW
Typology:	Parks and Gardens	Survey access:	Whole site

Grass pitches	<input type="text" value="No"/>	<input type="text"/>
Artificial pitches (e.g. astro turf)	<input type="text" value="No"/>	<input type="text"/>
Tennis courts	<input type="text" value="No"/>	<input type="text"/>
sport_other:	<input type="text" value="No"/>	Please state: <input type="text"/>

3. Clean and well maintained

Overall cleanliness?	<input type="text" value="3 - Fair"/>
Is graffiti evident?	<input type="text" value="No"/>
Vandalism evident?	<input type="text" value="Yes"/>
Overall condition/ quality of planted areas	<input type="text" value="0 - N/A"/>
Overall condition/ quality of grass areas	<input type="text" value="3 - Fair"/>
Overall condition/ quality of footpaths	<input type="text" value="0 - N/A"/>
Quality of water and associated edge treatment	<input type="text" value="0 - N/A"/>
Are there any buildings or other built features onsite?	<input type="text" value="No"/> Please state: <input type="text"/>
If so, please note condition:	<input type="text"/>
Are there any allotments on site?	<input type="text" value="No"/> Estimated number of plots in use: <input type="text"/>
Overall condition of allotment site:	<input type="text"/>

4. Sustainability

Is there green waste composting area on site?	<input type="text" value="No"/>
Is there evidence of sustainable management practices?	<input type="text" value="No"/>
Is there evidence of waste minimisation/ recycling?	<input type="text" value="No"/>
Does the green space provide a buffer for/ absorb noise or air pollution from:	
Nearby traffic	<input type="text" value="No"/>
Nearby industry	<input type="text" value="No"/>
Other	<input type="text" value="No"/>
Is there evidence of tree/ woodland management?	<input type="text" value="Yes"/>

5. Conservation and heritage

Is there indication that natural features are being managed for nature conservation?	<input type="text" value="No"/>
Vegetation cover/ type	
Grassland	<input type="text" value="short amenity grassland"/>
Scrub, shrubs and hedgerows	<input type="text" value="scrub"/>
Water and wetlands	<input type="text"/>
Trees and woodland	<input type="text" value="tree groups/scattered trees"/>
Flower beds	<input type="text"/>
Brownfield land	<input type="text"/>
Allotments	<input type="text"/>
Invasive species	<input type="text" value="No"/> Other vegetation type <input type="text" value="No"/> Please state <input type="text"/>
Does the green space contribute to the setting of the immediate local area?	<input type="text" value="Yes"/>
Does the green space feature any recognisable landmark features of local importance?	<input type="text" value="No"/>

Site ID:	237	Turnpike Hill	
Date:	2016-08-16 13:47	Time spent surveying:	15mins
		Surveyor:	SW
Typology:	Parks and Gardens	Survey access:	Whole site

Is the green space visible from adjacent main road/ railway/ public transport route? ☐ No

Is the open space visually attractive? ☐ Yes

What threats/ disturbances/ issues are affecting the attractiveness of the site?

other,lack of landscape management

If other, please state Poor location of play area at the bottom of slope and lack of interest.

6. Community involvement

Is there a permanent public noticeboard on site? ☐ No If so, are up to date notices displayed? ☐

Are there any temporary notices on site informing users about current developments? ☐ No

Is so, are they up to date? ☐

Is there a built facility on site which is being used by the local community for education? ☐ No

Is there evidence that a natural feature on site is being used by the local community for education? ☐ No

Does the site offer educational interest (e.g. nature conservation interest or local historic significance)? ☐ No

Is there a evidence of an active community group? ☐ No

Is there a programme of activities? ☐ No

7. Marketing

Are any of the following social facilities located on or adjacent to green space:

Is there a dedicated outdoor performance area within the green space? ☐ No

Does the green space contain public art? ☐ No

Is there a school immediately adjacent to the green space? ☐ No

8. Potential themes for enhancement

Please indicate which of the following benefits/ services should be prioritised for future management or enhancement (please tick as many boxes as relevant):

natural habitats/ biodiversity,amenity

If other, please state

9. Comments

Please add any further information on open space e.g. details of primary or secondary uses/ purposes or any significant issues/ opportunities which should be highlighted.

Quality score: 27

Value score: 31



Baseline Assessment - Designations

A1 National:

Listed building:

Scheduled Monument

Site of Special Scientific Interest (SSSI):

Local Wildlife Site:

EH Register of Historic Parks and Gardens:

A2 Regional:

Biodiversity Opportunity Area:

A2 Access:

Public Rights of Way:

Sustrans Cycle Routes:

A3 Local - Statutory:

Conservation Area:

Local Nature Reserve:

A4 Other:

Within a Flood Risk Zone:

Ancient Woodland:

Tree Preservation Order:

1. Welcoming place

Site access: Freely accessible to public

If restricted access, what kind of restriction?

Other (please state):

To what extent are the entrances well presented?

To what extent are the boundaries well defined and maintained?

What is the overall quality of access and accesses within and through the open space?

What is the overall quality of access and accesses for people travelling to open space?

3 - Fair

3 - Fair

2 - Poor

2 - Poor

What is the overall provision of signage?

3 - Fair

2. Health, safety and security

Is there play equipment on site?

No

How many separate items for equipment?

Age groups:

What play activities are provided for:

Is there impact absorbing surfacing around the equipment?

Are there benches within the enclosure?

Are there litterbins within the enclosure?

Is there a play area notice at the entrance stating dog free, children only and emergency contacts?

Is there space, separate from the equipped area, for informal play/ general runabout?

Overall condition of play equipment?

Is there other provision for play on site? (Please also note condition)

MUGA	No	
Waterplay	No	
Skate park	No	
BMX	No	
Other	Yes	4 - Good

Please state:

Basketball hoop and hard standing

Is there evidence the green space is being used for informal recreation?

walking

Please state, if 'other':

Overall provision for informal recreation?

2 - Poor

What is the condition of basic amenities?

Toilets	No	
Cafe	No	
Litter and/ or dog bins	No	
Nature trail	No	
Seating	No	
Lifebelts	No	
Cycle parking	No	
Other	No	

Please state:

Community safety/ sense of security:

Is there natural surveillance into the site from surrounding properties?

Yes

Is lighting provided?

No

Do the approaches feel open and secure?

Yes

Is there a flow of people through the green space (to acheive self surveillance)?

No

Is dog fouling evident onsite?

No

Active recreation/ sport provision:

Outdoor athletics track

No

Site ID: 238	Underwood Play Area	
Date: 2016-10-10 7:57	Time spent surveying: 15mins	Surveyor: SW
Typology: Parks and Gardens	Survey access: Whole site	

Grass pitches	<input type="text" value="No"/>	<input type="text"/>
Artificial pitches (e.g. astro turf)	<input type="text" value="No"/>	<input type="text"/>
Tennis courts	<input type="text" value="No"/>	<input type="text"/>
sport_other:	<input type="text" value="No"/>	Please state: <input type="text"/>

3. Clean and well maintained

Overall cleanliness?	<input type="text" value="4 - Good"/>
Is graffiti evident?	<input type="text" value="No"/>
Vandalism evident?	<input type="text" value="No"/>
Overall condition/ quality of planted areas	<input type="text" value="0 - N/A"/>
Overall condition/ quality of grass areas	<input type="text" value="3 - Fair"/>
Overall condition/ quality of footpaths	<input type="text" value="0 - N/A"/>
Quality of water and associated edge treatment	<input type="text" value="0 - N/A"/>
Are there any buildings or other built features onsite?	<input type="text" value="No"/> Please state: <input type="text"/>
If so, please note condition:	<input type="text"/>
Are there any allotments on site?	<input type="text" value="No"/> Estimated number of plots in use: <input type="text"/>
Overall condition of allotment site:	<input type="text"/>

4. Sustainability

Is there green waste composting area on site?	<input type="text" value="No"/>
Is there evidence of sustainable management practices?	<input type="text" value="No"/>
Is there evidence of waste minimisation/ recycling?	<input type="text" value="No"/>
Does the green space provide a buffer for/ absorb noise or air pollution from:	
Nearby traffic	<input type="text" value="No"/>
Nearby industry	<input type="text" value="Yes"/>
Other	<input type="text" value="No"/>
Is there evidence of tree/ woodland management?	<input type="text" value="Yes"/>

5. Conservation and heritage

Is there indication that natural features are being managed for nature conservation?	<input type="text" value="Yes"/>
Vegetation cover/ type	
Grassland	<input type="text" value="short amenity grassland"/>
Scrub, shrubs and hedgerows	<input type="text" value="scrub"/>
Water and wetlands	<input type="text"/>
Trees and woodland	<input type="text" value="woodland edges/trees and shrubs forming shelterbelt"/>
Flower beds	<input type="text"/>
Brownfield land	<input type="text"/>
Allotments	<input type="text"/>
Invasive species	<input type="text" value="No"/> Other vegetation type <input type="text" value="No"/> Please state <input type="text"/>
Does the green space contribute to the setting of the immediate local area?	<input type="text" value="Yes"/>
Does the green space feature any recognisable landmark features of local importance?	<input type="text" value="No"/>

Site ID:	238	Underwood Play Area	
Date:	2016-10-10 7:57	Time spent surveying:	15mins
Typology:	Parks and Gardens	Survey access:	Whole site
		Surveyor:	SW

Is the green space visible from adjacent main road/ railway/ public transport route?	<input type="checkbox"/> No
Is the open space visually attractive?	<input type="checkbox"/> Yes
What threats/ disturbances/ issues are affecting the attractiveness of the site?	
<input type="text"/>	
If other, please state	<input type="text"/>

6. Community involvement

Is there a permanent public noticeboard on site?	<input type="checkbox"/> No	If so, are up to date notices displayed?	<input type="checkbox"/>
Are there any temporary notices on site informing users about current developments?	<input type="checkbox"/> No		
Is so, are they up to date?	<input type="checkbox"/>		
Is there a built facility on site which is being used by the local community for education?	<input type="checkbox"/> No		
Is there evidence that a natural feature on site is being used by the local community for education?	<input type="checkbox"/> No		
Does the site offer educational interest (e.g. nature conservation interest or local historic significance)?	<input type="checkbox"/> No		
Is there a evidence of an active community group?	<input type="checkbox"/> No		
Is there a programme of activities?	<input type="checkbox"/> No		

7. Marketing

Are any of the following social facilities located on or adjacent to green space:	
<input type="text"/>	
Is there a dedicated outdoor performance area within the green space?	<input type="checkbox"/> No
Does the green space contain public art?	<input type="checkbox"/> No
Is there a school immediately adjacent to the green space?	<input type="checkbox"/> No

8. Potential themes for enhancement

Please indicate which of the following benefits/ services should be prioritised for future management or enhancement (please tick as many boxes as relevant):	
<input type="checkbox"/> natural habitats/ biodiversity,amenity	
If other, please state	<input type="text"/>

9. Comments

Please add any further information on open space e.g. details of primary or secondary uses/ purposes or any significant issues/ opportunities which should be highlighted.	
<input type="text"/>	

Quality score:

Value score:



Baseline Assessment - Designations

A1 National:

Listed building:	<input type="checkbox"/>
Scheduled Monument	<input type="checkbox"/>
Site of Special Scientific Interest (SSSI):	<input type="checkbox"/>
Local Wildlife Site:	<input type="checkbox"/>
EH Register of Historic Parks and Gardens:	<input type="checkbox"/>

A2 Regional:

Biodiversity Opportunity Area:	<input type="checkbox"/>
--------------------------------	--------------------------

A2 Access:

Public Rights of Way:	<input type="checkbox"/>
Sustrans Cycle Routes:	<input type="checkbox"/>

A3 Local - Statutory:

Conservation Area:	<input type="checkbox"/>
Local Nature Reserve:	<input type="checkbox"/>

A4 Other:

Within a Flood Risk Zone:	<input type="checkbox"/>
Ancient Woodland:	<input type="checkbox"/> 1
Tree Preservation Order:	<input type="checkbox"/> 1

1. Welcoming place

Site access:	<div>Freely accessible to public</div>
If restricted access, what kind of restriction?	<div></div>
Other (please state):	<div></div>

To what extent are the entrances well presented?	<div>3 - Fair</div>
To what extent are the boundaries well defined and maintained?	<div>3 - Fair</div>
What is the overall quality of access and accesses within and through the open space?	<div>3 - Fair</div>
What is the overall quality of access and accesses for people travelling to open space?	<div>3 - Fair</div>

What is the overall provision of signage?

3 - Fair

2. Health, safety and security

Is there play equipment on site?

No

 How many separate items for equipment?

Age groups:

What play activities are provided for:

Is there impact absorbing surfacing around the equipment?

Are there benches within the enclosure?

Are there litterbins within the enclosure?

Is there a play area notice at the entrance stating dog free, children only and emergency contacts?

Is there space, separate from the equipped area, for informal play/ general runabout?

Overall condition of play equipment?

Is there other provision for play on site? (Please also note condition)

MUGA	<div>No</div>	<div></div>
Waterplay	<div>No</div>	<div></div>
Skate park	<div>No</div>	<div></div>
BMX	<div>No</div>	<div></div>
Other	<div>Yes</div>	<div>3 - Fair</div>

Please state:

Grass mounds and wooden fitness equipment/trim trail

Is there evidence the green space is being used for informal recreation?

walking,children

Please state, if 'other':

Overall provision for informal recreation?

3 - Fair

What is the condition of basic amenities?

Toilets	<div>No</div>	<div></div>
Cafe	<div>No</div>	<div></div>
Litter and/ or dog bins	<div>No</div>	<div></div>
Nature trail	<div>No</div>	<div></div>
Seating	<div>No</div>	<div></div>
Lifebelts	<div>No</div>	<div></div>
Cycle parking	<div>No</div>	<div></div>
Other	<div>No</div>	<div></div>

Please state:

Community safety/ sense of security:

Is there natural surveillance into the site from surrounding properties?

No

Is lighting provided?

No

Do the approaches feel open and secure?

No

Is there a flow of people through the green space (to acheive self surveillance)?

No

Is dog fouling evident onsite?

No

Active recreation/ sport provision:

Outdoor athletics track

No

Grass pitches

No

Artificial pitches (e.g. astro turf)

No

Tennis courts

No

sport_other:

No

Please state:

3. Clean and well maintained

Overall cleanliness?

3 - Fair

Is graffiti evident?

No

Vandalism evident?

No

Overall condition/ quality of planted areas

0 - N/A

Overall condition/ quality of grass areas

3 - Fair

Overall condition/ quality of footpaths

0 - N/A

Quality of water and associated edge treatment

0 - N/A

Are there any buildings or other built features onsite?

No

Please state:

If so, please note condition:

Are there any allotments on site?

No

Estimated number of plots in use:

Overall condition of allotment site:

4. Sustainability

Is there green waste composting area on site?

No

Is there evidence of sustainable management practices?

No

Is there evidence of waste minimisation/ recycling?

No

Does the green space provide a buffer for/ absorb noise or air pollution from:

Nearby traffic

No

Nearby industry

No

Other

No

Is there evidence of tree/ woodland management?

Yes

5. Conservation and heritage

Is there indication that natural features are being managed for nature conservation?

No

Vegetation cover/ type

Grassland

short amenity grassland

Scrub, shrubs and hedgerows

Water and wetlands

Trees and woodland

tree groups/scattered trees

Flower beds

Brownfield land

Allotments

Invasive species

No

Other vegetation type

No

Please state

Does the green space contribute to the setting of the immediate local area?

Yes

Does the green space feature any recognisable landmark features of local importance?

No

Is the green space visible from adjacent main road/ railway/ public transport route?

No

Is the open space visually attractive?

Yes

What threats/ disturbances/ issues are affecting the attractiveness of the site?

If other, please state

6. Community involvement

Is there a permanent public noticeboard on site?

No

 If so, are up to date notices displayed?

Are there any temporary notices on site informing users about current developments?

No

Is so, are they up to date?

Is there a built facility on site which is being used by the local community for education?

No

Is there evidence that a natural feature on site is being used by the local community for education?

No

Does the site offer educational interest (e.g. nature conservation interest or local historic significance)?

No

Is there a evidence of an active community group?

No

Is there a programme of activities?

No

7. Marketing

Are any of the following social facilities located on or adjacent to green space:

Is there a dedicated outdoor performance area within the green space?

No

Does the green space contain public art?

No

Is there a school immediately adjacent to the green space?

No

8. Potential themes for enhancement

Please indicate which of the following benefits/ services should be prioritised for future management or enhancement (please tick as many boxes as relevant):

natural habitats/ biodiversity,amenity

If other, please state

9. Comments

Please add any further information on open space e.g. details of primary or secondary uses/ purposes or any significant issues/ opportunities which should be highlighted.



Baseline Assessment - Designations

A1 National:

Listed building:	<input type="checkbox"/>
Scheduled Monument	<input type="checkbox"/>
Site of Special Scientific Interest (SSSI):	<input type="checkbox"/>
Local Wildlife Site:	<input type="checkbox"/>
EH Register of Historic Parks and Gardens:	<input type="checkbox"/>

A2 Regional:

Biodiversity Opportunity Area:	<input type="text" value="2"/>
--------------------------------	--------------------------------

A2 Access:

Public Rights of Way:	<input type="checkbox"/>
Sustrans Cycle Routes:	<input type="checkbox"/>

A3 Local - Statutory:

Conservation Area:	<input type="checkbox"/>
Local Nature Reserve:	<input type="checkbox"/>

A4 Other:

Within a Flood Risk Zone:	<input type="checkbox"/>
Ancient Woodland:	<input type="checkbox"/>
Tree Preservation Order:	<input type="checkbox"/>

1. Welcoming place

Site access:	<input type="text" value="Freely accessible to public"/>
If restricted access, what kind of restriction?	<input type="text"/>
Other (please state):	<input type="text"/>

To what extent are the entrances well presented?	<input type="text" value="3 - Fair"/>
To what extent are the boundaries well defined and maintained?	<input type="text" value="3 - Fair"/>
What is the overall quality of access and accesses within and through the open space?	<input type="text" value="3 - Fair"/>
What is the overall quality of access and accesses for people travelling to open space?	<input type="text" value="3 - Fair"/>

Site ID: 240	Lade Fort	
Date: 2016-08-18 11:44	Time spent surveying: 20mins	Surveyor: SW
Typology: Parks and Gardens	Survey access: Whole site	

What is the overall provision of signage?

3 - Fair

2. Health, safety and security

Is there play equipment on site?

Yes

 How many separate items for equipment?

1

Age groups:

Under 5 years,5-11 years,Over 11 years

What play activities are provided for:

climbing,sliding,social play,viewing

Is there impact absorbing surfacing around the equipment?

Yes

Are there benches within the enclosure?

Yes

Are there litterbins within the enclosure?

No

Is there a play area notice at the entrance stating dog free, children only and emergency contacts?

No

Is there space, separate from the equipped area, for informal play/ general runabout?

Yes

Overall condition of play equipment?

4 - Good

Is there other provision for play on site? (Please also note condition)

MUGA	<div>No</div>	<div></div>
Waterplay	<div>No</div>	<div></div>
Skate park	<div>No</div>	<div></div>
BMX	<div>No</div>	<div></div>
Other	<div>Yes</div>	<div>4 - Good</div>

Please state:

MUGA structure and trim trail

Is there evidence the green space is being used for informal recreation?

walking,children,relaxing

Please state, if 'other':

Overall provision for informal recreation?

3 - Fair

What is the condition of basic amenities?

Toilets	<div>No</div>	<div></div>
Cafe	<div>No</div>	<div></div>
Litter and/ or dog bins	<div>No</div>	<div></div>
Nature trail	<div>No</div>	<div></div>
Seating	<div>Yes</div>	<div>4 - Good</div>
Lifebelts	<div>No</div>	<div></div>
Cycle parking	<div>No</div>	<div></div>
Other	<div>No</div>	<div></div>

Please state:

Community safety/ sense of security:

Is there natural surveillance into the site from surrounding properties?

Yes

Is lighting provided?

No

Do the approaches feel open and secure?

Yes

Is there a flow of people through the green space (to acheive self surveillance)?

No

Is dog fouling evident onsite?

No

Active recreation/ sport provision:

Outdoor athletics track

No

Site ID:	240	Lade Fort	
Date:	2016-08-18 11:44	Time spent surveying:	20mins
		Surveyor:	SW
Typology:	Parks and Gardens	Survey access:	Whole site

Grass pitches	<input type="text" value="No"/>	<input type="text"/>
Artificial pitches (e.g. astro turf)	<input type="text" value="No"/>	<input type="text"/>
Tennis courts	<input type="text" value="No"/>	<input type="text"/>
sport_other:	<input type="text" value="No"/>	Please state: <input type="text"/>

3. Clean and well maintained

Overall cleanliness?	<input type="text" value="3 - Fair"/>
Is graffiti evident?	<input type="text" value="No"/>
Vandalism evident?	<input type="text" value="No"/>
Overall condition/ quality of planted areas	<input type="text" value="0 - N/A"/>
Overall condition/ quality of grass areas	<input type="text" value="4 - Good"/>
Overall condition/ quality of footpaths	<input type="text" value="3 - Fair"/>
Quality of water and associated edge treatment	<input type="text" value="0 - N/A"/>
Are there any buildings or other built features onsite?	<input type="text" value="No"/> Please state: <input type="text"/>
If so, please note condition:	<input type="text"/>
Are there any allotments on site?	<input type="text" value="No"/> Estimated number of plots in use: <input type="text"/>
Overall condition of allotment site:	<input type="text"/>

4. Sustainability

Is there green waste composting area on site?	<input type="text" value="No"/>
Is there evidence of sustainable management practices?	<input type="text" value="No"/>
Is there evidence of waste minimisation/ recycling?	<input type="text" value="No"/>
Does the green space provide a buffer for/ absorb noise or air pollution from:	
Nearby traffic	<input type="text" value="No"/>
Nearby industry	<input type="text" value="No"/>
Other	<input type="text" value="No"/>
Is there evidence of tree/ woodland management?	<input type="text" value="No"/>

5. Conservation and heritage

Is there indication that natural features are being managed for nature conservation?	<input type="text" value="No"/>
Vegetation cover/ type	
Grassland	<input type="text" value="short amenity grassland"/>
Scrub, shrubs and hedgerows	<input type="text"/>
Water and wetlands	<input type="text"/>
Trees and woodland	<input type="text"/>
Flower beds	<input type="text"/>
Brownfield land	<input type="text"/>
Allotments	<input type="text"/>
Invasive species	<input type="text" value="No"/> Other vegetation type <input type="text" value="No"/> Please state <input type="text"/>
Does the green space contribute to the setting of the immediate local area?	<input type="text" value="Yes"/>
Does the green space feature any recognisable landmark features of local importance?	<input type="text" value="Yes"/>

Site ID:	240	Lade Fort	
Date:	2016-08-18 11:44	Time spent surveying:	20mins
		Surveyor:	SW
Typology:	Parks and Gardens	Survey access:	Whole site

Is the green space visible from adjacent main road/ railway/ public transport route? ☐ No

Is the open space visually attractive? ☐ Yes

What threats/ disturbances/ issues are affecting the attractiveness of the site?

If other, please state

6. Community involvement

Is there a permanent public noticeboard on site? ☐ No If so, are up to date notices displayed? ☐

Are there any temporary notices on site informing users about current developments? ☐ No

Is so, are they up to date? ☐

Is there a built facility on site which is being used by the local community for education? ☐ No

Is there evidence that a natural feature on site is being used by the local community for education? ☐ No

Does the site offer educational interest (e.g. nature conservation interest or local historic significance)? ☐ No

Is there a evidence of an active community group? ☐ No

Is there a programme of activities? ☐ No

7. Marketing

Are any of the following social facilities located on or adjacent to green space:

Is there a dedicated outdoor performance area within the green space? ☐ No

Does the green space contain public art? ☐ No

Is there a school immediately adjacent to the green space? ☐ No

8. Potential themes for enhancement

Please indicate which of the following benefits/ services should be prioritised for future management or enhancement (please tick as many boxes as relevant):

☐ natural habitats/ ☐ biodiversity, ☐ amenity, ☐ educational interest

If other, please state

9. Comments

Please add any further information on open space e.g. details of primary or secondary uses/ purposes or any significant issues/ opportunities which should be highlighted.

Quality score:

Value score: