This map shows flood hazard from coastal sources comprising flooding from breaching and overtopping of defences. It should be noted that certain locations not shown may be at risk of flooding from other sources (fluvial, pluvial, sewer flooding etc) and from other watercourses not shown in this study.

HAZARD MAPS [2075]

Shepway District Council
Strategic Flood Risk Assessment

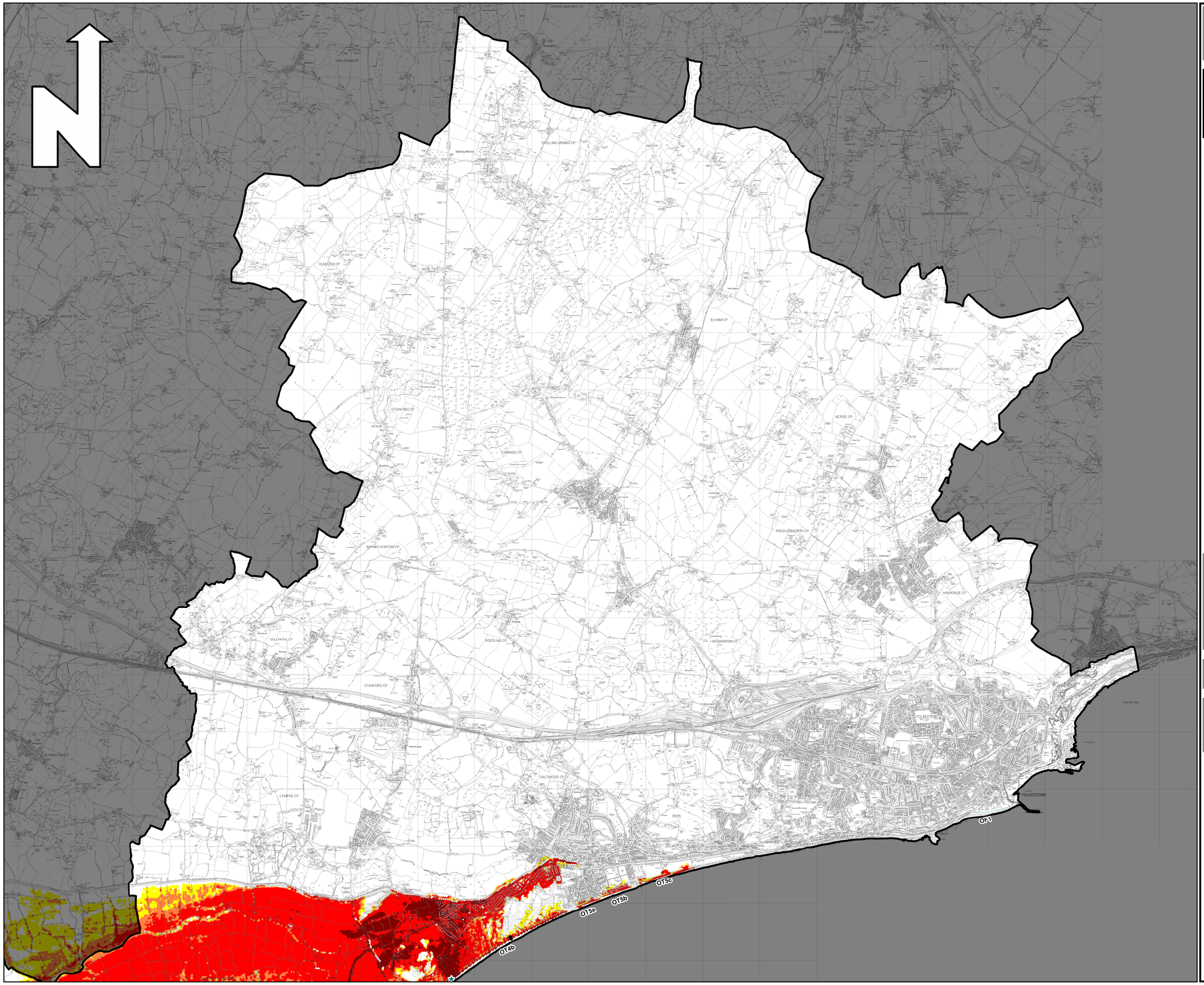

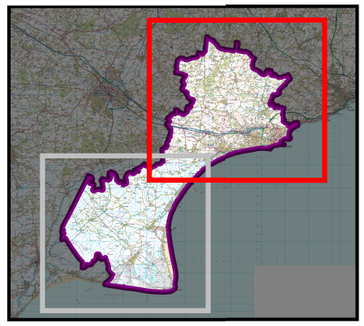

Hazard Map Legend*

- 0.5 - 0.75 [Low]
- 0.75 - 1.25 [Moderate]
- 1.25 - 2.5 [Significant]
- > 2.5 [Extreme]
- Overtopping Boundary
- Overflow Boundary
- Breach Locations
- Shepway Boundary

**Hazard Rating calculated in accordancewith criteria set out in "Flood Risk to People' [R&D Output FD2320/TR2]*

Refer to Table 9.1 for details of Breach Characteristics
Refer to Table 9.2 for details of Breach and Overtopping Scenarios

This plan has been produced in accordance with Planning the National Planning Policy Framework (NPPF). Because the information is indicative rather than specific, the Local Planning Authority will nevertheless needto consult the Environment Agency on individual applications. Users should note that the flood plain extents were mapped at 1:10,000 scale, as appropriate to the level of investigation and are based on information available at the time of survey. Amendments will be required in future to account for information gathered subsequently e.g. changes in sea level predictions or observations following flood events. When in doubt the Environment Agency should be consulted.

The cell size of this map has been resampled from 25m to 5m to improve viewing resolution. Therefore, this map should only be used at a strategic level.

This map is reproduced from Ordnance Survey material with the permission of Ordnance Survey on behalf of the Controller of Her Majesty's Stationery Office © Crown copyright. Unauthorised reproduction infringes Crown copyright and may lead to prosecution or civil proceedings.

herrington CONSULTING LIMITED

Unit 6 - Barham Business Park
Elham Valley Road
Barham
Canterbury
Kent
CT4 6DQ

www.herringtonconsulting.co.uk

tel: +44 (0)1227 833855
e-mail: enquiries@herringtonconsulting.co.uk

Client: Shepway District Council

Folkestone Hythe & Romney Marsh
Shepway District Council
www.shepway.gov.uk

Civic Centre
Castle Hill Avenue
Folkestone
Kent
CT20 2QY

Drawn:	KT	Date:	26-06-2015	Scale:	1 : 60 000
Checked:	DM	Date:	26-06-2015		
Approved:	SMB	Date:	26-06-2015	Original @	A3
Drawing Number:		Revision No.		Sheet Number:	Status:
HAZARD_A_2075		1		1 of 2	FINAL

This document is the property of Herrington Consulting Ltd. It shall not be reproduced in whole or in part, nor disclosed to a third party, without the permission of Herrington Consulting Ltd.

This map shows flood hazard from coastal sources comprising flooding from breaching and overtopping of defences. It should be noted that certain locations not shown may be at risk of flooding from other sources (fluvial, pluvial, sewer flooding etc) and from other watercourses not shown in this study.

HAZARD MAPS [2075]

Shepway District Council Strategic Flood Risk Assessment

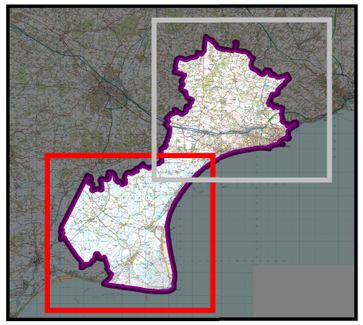

Hazard Map Legend*

- 0.5 - 0.75 [Low]
- 0.75 - 1.25 [Moderate]
- 1.25 - 2.5 [Significant]
- > 2.5 [Extreme]
- Overtopping Boundary
- Overflow Boundary
- Breach Locations
- Shepway Boundary

**Hazard Rating calculated in accordancewith criteria set out in 'Flood Risk to People' [R&D Output FD2320/TR2]*

Refer to Table 9.1 for details of Breach Characteristics
Refer to Table 9.2 for details of Breach and Overtopping Scenarios

This plan has been produced in accordance with Planning the National Planning Policy Framework (NPPF). Because the information is indicative rather than specific, the Local Planning Authority will nevertheless need to consult the Environment Agency on individual applications. Users should note that the flood plain extents were mapped at 1:10,000 scale, as appropriate to the level of investigation and are based on information available at the time of survey. Amendments will be required in future to account for information gathered subsequently e.g. changes in sea level predictions or observations following flood events. When in doubt the Environment Agency should be consulted.

The cell size of this map has been resampled from 25m to 5m to improve viewing resolution. Therefore, this map should only be used at a strategic level.

This map is reproduced from Ordnance Survey material with the permission of Ordnance Survey on behalf of the Controller of Her Majesty's Stationery Office © Crown copyright. Unauthorised reproduction infringes Crown copyright and may lead to prosecution or civil proceedings.

herrington CONSULTING LIMITED

Unit 6 - Barham Business Park
Elham Valley Road
Barham
Canterbury
Kent
CT4 6DQ

www.herringtonconsulting.co.uk

tel: +44 (0)1227 833855
e-mail: enquiries@herringtonconsulting.co.uk

Client: Shepway District Council

Folkestone Hythe & Romney Marsh
Shepway District Council
www.shepway.gov.uk

Civic Centre
Castle Hill Avenue
Folkestone
Kent
CT20 2QY

Drawn:	KT	Date:	26-06-2015	Scale:	1 : 60 000
Checked:	DM	Date:	26-06-2015		
Approved:	SMB	Date:	26-06-2015	Original @	A3
Drawing Number:		Revision No.		Sheet Number:	Status:
HAZARD_B_2075		1		2 of 2	FINAL

This document is the property of Herrington Consulting Ltd. It shall not be reproduced in whole or in part, nor disclosed to a third party, without the permission of Herrington Consulting Ltd.